

**THE FLINTSHIRE COUNTY COUNCIL
(A550 HAWARDEN ROAD, FAGL LANE AND STRYT ISA, HOPE)
(20 mph Speed Limit) Order 202-**

The Flintshire County Council hereby gives notice that it proposes to make an Order under Section 84 to the Road Traffic Regulation Act 1984, and of all enabling powers, the effect of which will be:-

- a) To impose a speed limit of 20mph on the length of roads specified in the Schedule to this notice.

A copy of the proposed Order, together with a plan showing the length of roads to which the proposed Order relates and a statement of the Council's reasons for proposing to make the Order may be examined at Flintshire Connects, Mold Library, Earl Road Mold CH7 1AP during office hours or they may be viewed on our website at www.Flintshire.gov.uk > Resident > Roads, Streets and Travel > Traffic Regulation Orders or you can request a copy of the documents by emailing Streetscene@flintshire.gov.uk or by calling 01352701234.

Objections to the proposed Order, together with the grounds on which they are made should be sent in writing to the undersigned at the address below (quoting reference SS/NW/Hope/20mph) by Friday 21st October 2022.

**SCHEDULE
20MPH Speed Limit**

A550 Hawarden Road: From 24 metres South of its junction with Llwyn Eglwys to 77 metres South of its junction with Queensway.

Fagl Lane: From its junction with the A550 Hawarden Road for a distance of 438 metres

Stryt Isa: From its junction with the A550 Hawarden Road to its junction with Pigeon House Lane



Katie Wilby,
Chief Officer (Streetscene & Transportation),
County Hall,
Mold,
Flintshire
CH7 6NF

Dated this 30th day of September 2022

THE FLINTSHIRE COUNTY COUNCIL

A550 HAWARDEN ROAD, FAGL LANE AND STRYT ISA, HOPE

(VARIOUS ROADS) (20MPH, 30MPH, 40MPH, 50MPH AND

NATIONAL SPEED LIMITS. RESTRICTED AND DERESTRICTED

ROADS)

(AMENDMENT NO. 02) ORDER 202-

**Katie Wilby,
Chief Officer (Streetscene & Transportation),
County Hall,
Mold,
Flintshire,
CH7 6NF**

THE FLINTSHIRE COUNTY COUNCIL

A550 HAWARDEN ROAD, FAGL LANE AND STRYT ISA, HOPE

(VARIOUS ROADS) (20MPH, 30MPH, 40MPH, 50MPH AND NATIONAL SPEED LIMITS.

RESTRICTED AND DERESTRICTED ROADS)

(AMENDMENT NO. 02) ORDER 202-

The Flintshire County Council (hereinafter referred to as “the Council”) in exercise of its powers under Section 84 and Part IV of Schedule 9 to the Road Traffic Regulation Act 1984 (hereinafter referred to as the “Act of 1984”) and all other enabling powers and after consultation with the Chief Officer of Police in accordance with Part III of Schedule 9 to the Act of 1984, hereby makes the following Order:

SECTION 1 – PRELIMINARY

Citation and commencement

1. This Order shall come into operation on the xxth xx 202- and may be cited as THE FLINTSHIRE COUNTY COUNCIL A550 HAWARDEN ROAD, FAGL LANE AND STRYT ISA, HOPE. (VARIOUS ROADS) (20MPH, 30MPH, 40MPH, 50MPH AND NATIONAL SPEED LIMITS. RESTRICTED AND DERESTRICTED ROADS) (AMENDMENT NO. 02) ORDER 202-

General Provisions

2. The Interpretation Act 1978 shall apply for the interpretation of this Order as it applies for the interpretation of an Act of Parliament.
3. In this Order, except where otherwise stated, any reference to a numbered Article or to the Schedule is a reference to the Article bearing that number and to the Schedule in this Order.
4. No person shall drive any motor vehicle at a speed exceeding 20 miles per hour on the roads specified in the Schedules to this Order.

5. With effect from the date set out in Article 1 above, Map Schedules K12, K13 and L11 Sheet Revision No: 2 which are incorporated in this Order, replaces Map Schedule K12, K13 and L11, Sheet Revision 1, in The Flintshire County Council (Various Roads) (20mph, 30mph, 40mph, 50mph and National Speed Limits. Restricted and Derestricted Roads) Order 2021, in respect of the roads specified in the Schedule to this Order.

SCHEDULE
20 MPH
HOPE

| Road Name | Map Schedule | Sheet Revision |
|--------------------|--------------|--|
| A550 Hawarden Road | K12 | 2 (which revokes revision Sheet 1 from the 2021 Order) |
| Fagl Lane | L11 | 2 (which revokes revision Sheet 1 from the 2021 Order) |
| Stryt Isa | K13 | 2 (which revokes revision Sheet 1 from the 2021 Order) |

THE COMMON SEAL of)
FLINTSHIRE COUNTY COUNCIL)
 was hereunto affixed)
 this xxth day of xxxx 202-)
 in the presence of:-)

CHAIRMAN

LEGAL SERVICES MANAGER

CHIEF OFFICER GOVERNANCE

**THE FLINTSHIRE COUNTY COUNCIL
A550 HAWAREDEN ROAD, FAGL LANE AND STRYT ISA, HOPE
(20 mph Speed Limit) Order 20—**

STATEMENT OF REASONS FOR PROPOSING TO MAKE THE ORDER

A successful bid was made to the Welsh Government and as such Flintshire County Council have been successful in obtaining funding to implement substantial safety measures (for which the 20mph Speed Limit forms part of) to address congestion and reduce unnecessary vehicle movements experienced along the routes to Castell Alun High School and Ysgol Estyn, Hope.

Many of the problems identified along the route relate to high levels of vehicle usage and associated congestion both within the immediate curtilage of the school as well as along a number of access routes in the vicinity.

Within recent years, Flintshire County Council have received a number of concerns from residents, Pupils, Parents, Teaching staff and Local Members due to concerns of both increasing levels of congestion and speed of traffic in the vicinity of the school.

Particular concern was raised in relation to motorists ignoring the advisory speed limit of 20 mph within the immediate vicinity of the school with many residents concerned for the safety of the children who utilise this route on a daily basis.

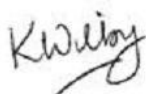
The Implementation of a proposed 20mph mandatory speed limit along the extents of the proposed scheme will address issues of speeding whilst also ensuring the route is brought up to the required standard to promote the usage of active modes of travel through the concept of shared space.

This much needed speed limit reduction will address issues of speeding and will improve safety for pedestrians and vulnerable road users, whilst reducing congestion and improving traffic flow. The reduced congestion has benefits for the safety of the children going to and from School and will also improve air quality and quality of life for local residents.

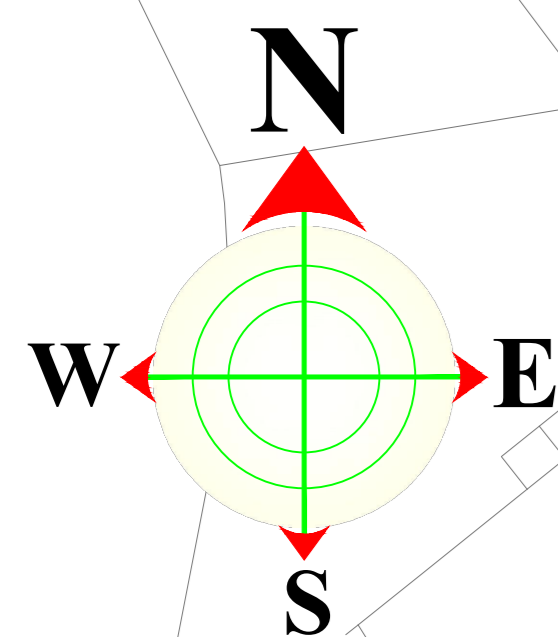
The 20mph Speed Limit, forms an integral part of a safer routes in the Community scheme, funded by Welsh Government. Other such measures include new crossing facilities and improved walking & cycling provisions.

The proposals are detailed in the Public Notice and are contained in the proposed Draft Order.


Dated this 30th day of September 2022

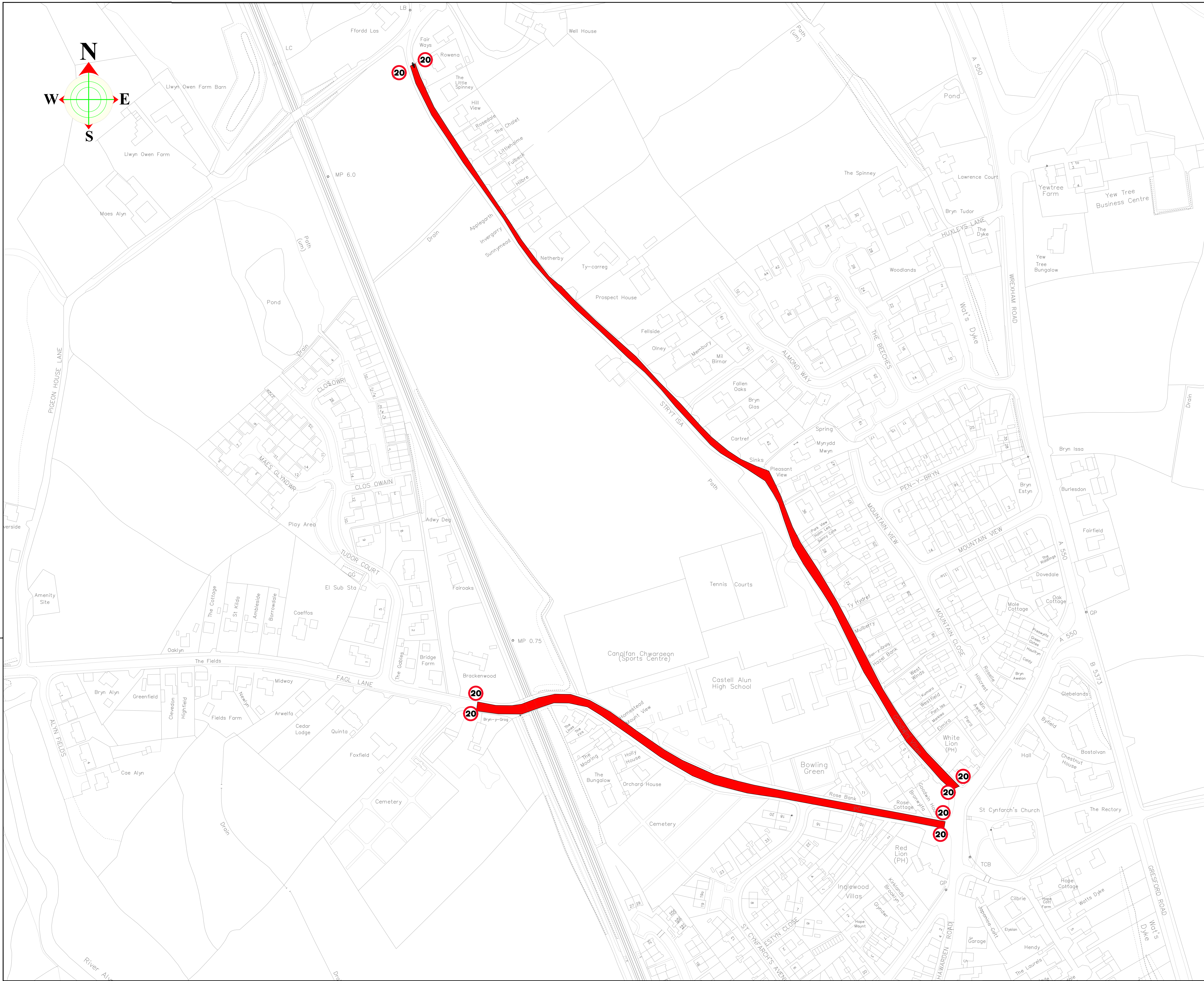


Katie Wilby,
Chief Officer (Streetscene & Transportation),
County Hall, Mold, Flintshire CH7 6NF



KEY

 Arfaethedig Terfyn Cyflymder 20mya
Proposed 20mph speed limit



This map is reproduced from Ordnance Survey material with the permission of Ordnance Survey on behalf of the Controller of Her Majesty's Stationery Office. Crown Copyright. Unauthorised reproduction infringes Crown Copyright and may lead to prosecution or civil proceedings. Licence number 100023386, Flintshire County Council, 2018.

| | | |
|-------------|----------|--------------|
| PRELIMINARY | APPROVAL | CONSTRUCTION |
|-------------|----------|--------------|

| Ph/Rev | Revision Details | Rev. by | Chk. by | Date |
|--------|------------------|---------|---------|------|
| | | | | |

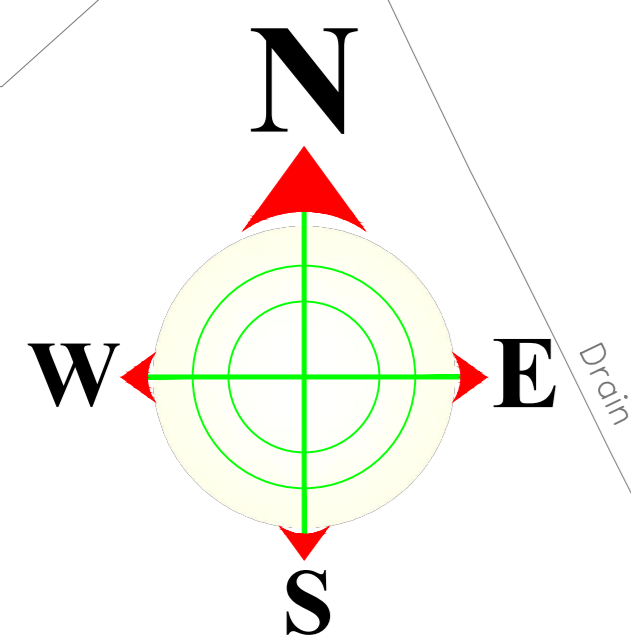


Streetscene
Chief Officer (Streetscene and Transportation)
P11 Brynffwrdd (Streetscene): Brynffwrdd (Streetscene), P11 Brynffwrdd, Cefn
County Hall, West, CH7 6NF
Newbury St, 11 Brynffwrdd, CH7 6NF


Project:
Safer Routes In the Community 2021/22
Fagl Lane, Stryt Isa and A550 Hawarden Road
Hopc
Arfaethedig Terfyn Cyflymder 20mya
Proposed Speed Limit
(Sheet 1 of 1)

| | |
|--|-------------------------|
| Flintshire County Council - Environment Directorate, County Hall 1, Mold CH7 6NF | |
| Contact Name: Jess Weishead | Telephone: 01352 707777 |
| Drawn by: Nick Williams | Fax No: 01352 70 |
| Checked by: Jayne Rodgers | Date: November 2021 |
| Scales at A0: | Sheet 1 of 1 |
| 1:NTS | Phase/Rev: P1 |

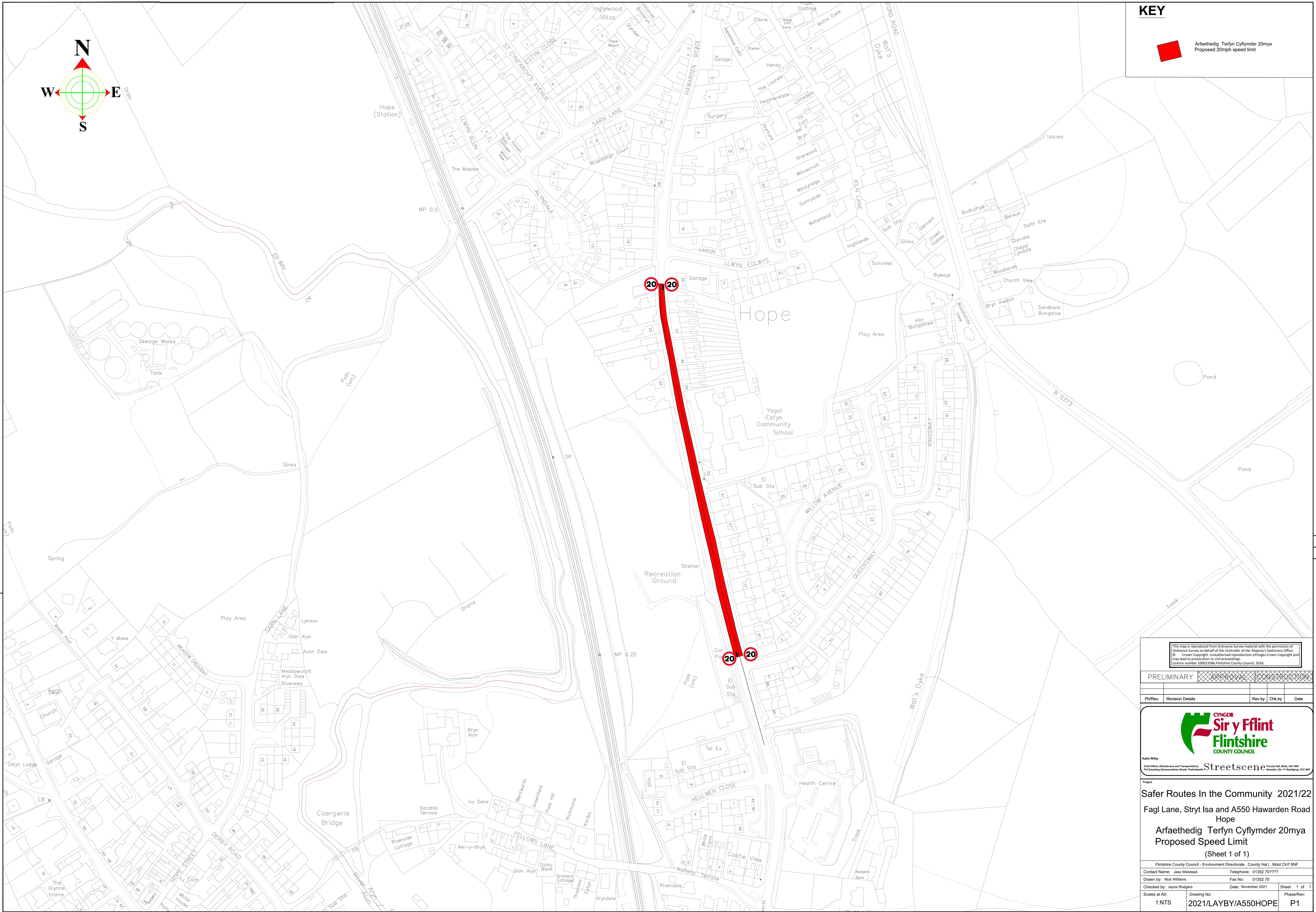
Drawing No: **2021/LAYBY/A550HOPE**



KEY



Arfaethedig Terfyn Cyflymder 20mya
Proposed 20mph speed limit



This map is reproduced from Ordnance Survey material with the permission of Ordnance Survey on behalf of the Controller of Her Majesty's Stationery Office. © Crown Copyright. Unauthorised reproduction infringes Crown Copyright and may lead to prosecution or civil proceedings. Licence number 100023386, Flintshire County Council, 2018.

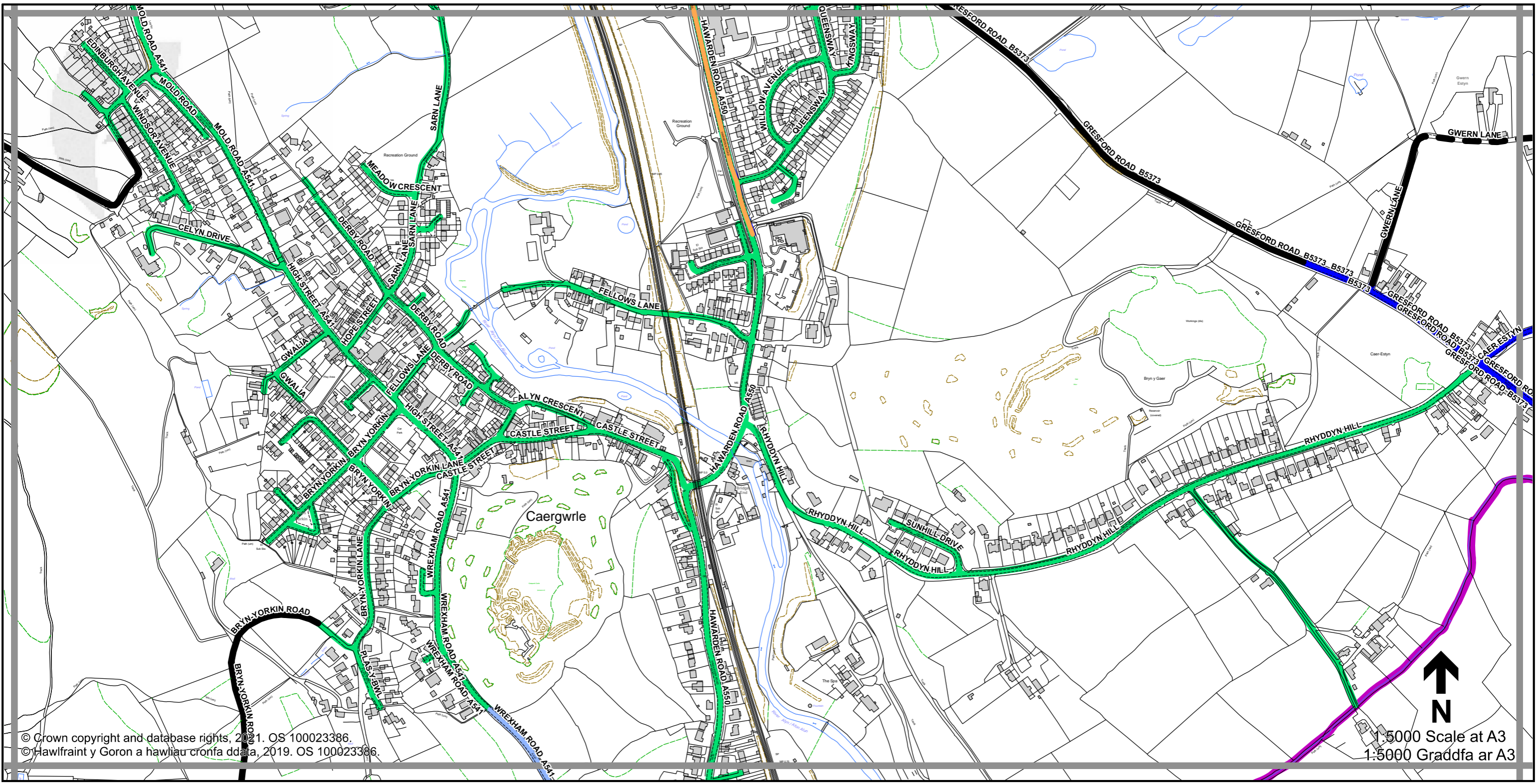
| | | |
|-------------|------------------|--------------------------|
| PRELIMINARY | APPROVAL | CONSTRUCTION |
| Pl/Rev | Revision Details | Rev. by / Chk. by / Date |



Streetscene
Chief Officer (Streetscene and Transportation) County Hall, West, CH7 6NF
Tel: 01352 707777 Fax: 01352 707777

Project:
Safer Routes In the Community 2021/22
Fagl Lane, Stryt Isa and A550 Hawarden Road Hope
Arfaethedig Terfyn Cyflymder 20mya
Proposed Speed Limit
(Sheet 1 of 1)

| | | |
|--|---------------------------------|---------------|
| Flintshire County Council - Environment Directorate, County Hall 1, Mold CH7 6NF | | |
| Contact Name: Jess Weislead | Telephone: 01352 707777 | |
| Drawn by: Nick Williams | Fax No: 01352 70 | |
| Checked by: Jayne Rodgers | Date: November 2021 | Sheet 1 of 1 |
| Scales at A0: | Drawing No: 2021/LAYBY/A550HOPE | Phase/Rev: P1 |



© Crown copyright and database rights, 2021. OS 100023386.
 © Hawlfraint y Goron a hawliau cronfa ddata, 2019. OS 100023386.

1:5000 Scale at A3
 1:5000 Graddfa ar A3

Legend / Eglurhad

- 20 mph / mya
- Restricted Road' (30mph)
Ffordd Gyfyngedig (30mya)
- 30 mph by Order
30 mya drwy Orchymyn
- 40 mph / mya
- 50 mph / mya
- National Speed Limit applies
Terfyn Cyflymder Cenedlaethol yn berthnasol
- Derestricted by Order (National Speed Limit applies)
Heb Gyfyngiad drwy Orchymyn (Terfyn Cyflymder Cenedlaethol yn berthnasol)
- Roads subject to separate Orders
Ffyrdd sy'n destun Gorchmynion ar wahân
- County Boundary / Ffin y Sir



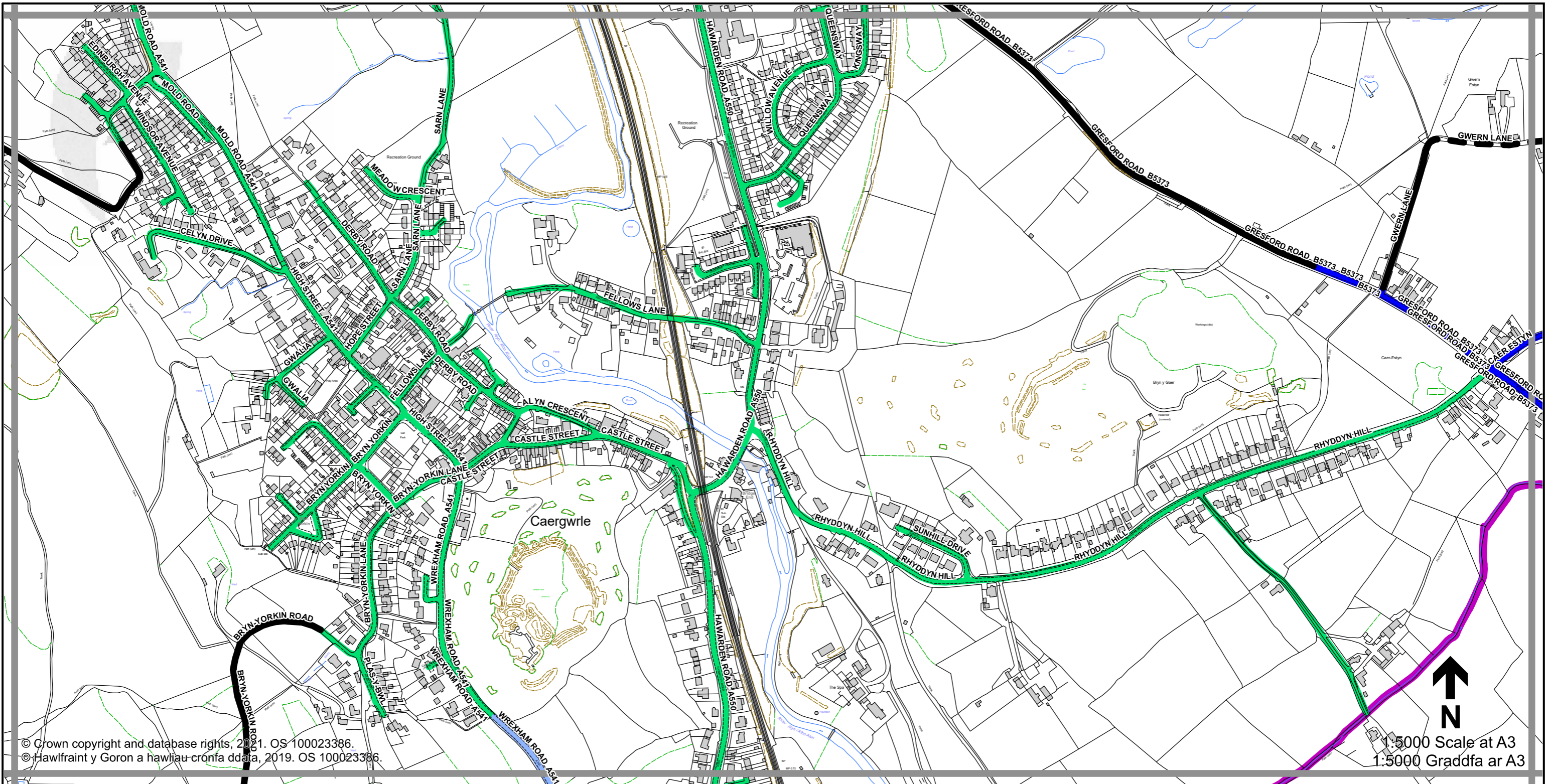
THE FLINTSHIRE COUNTY COUNCIL (VARIOUS ROADS) (20MPH, 30MPH, 40MPH, 50MPH AND NATIONAL SPEED LIMITS. RESTRICTED AND DERESTRICTED ROADS) ORDER 2021.

GORCHYMYN (FFYRDD AMRYWIOL) (20MYA, 30MYA, 40MYA, 50MYA A'R TERFYNAU CYFLYMDER CENEDLAETHOL. FFYRDD CYFYNGEDIG A FFYRDD HEB GYFYNGIAD) CYNGOR SIR Y FFLINT 2021.

Sheet
M5
Dalen

Sheet Revision Number:
 Rhif Adolgiad Y Ddalen: **2**

Sheet Active from:
 Dalen yn weithredol o: **xx/xx/20xx**



© Crown copyright and database rights, 2021. OS 100023386.
 © Hawlfraint y Goron a hawliau-cronfa ddata, 2019. OS 100023386.

1:5000 Scale at A3
 1:5000 Graddfa ar A3

Legend / Eglurhad

- 20 mph / mya
- Restricted Road (30mph)
Ffordd Gyfyngedig (30mya)
- 30 mph by Order
30 mya drwy Orchymyn
- 40 mph / mya
- 50 mph / mya
- National Speed Limit applies
Terfyn Cyflymder Cenedlaethol yn berthnasol
- Derestricted by Order (National Speed Limit applies)
Heb Gyfyngiad drwy Orchymyn (Terfyn Cyflymder Cenedlaethol yn berthnasol)
- Roads subject to separate Orders
Ffyrdd sy n destun Gorchmynion ar wahân
- County Boundary / Ffin y Sir



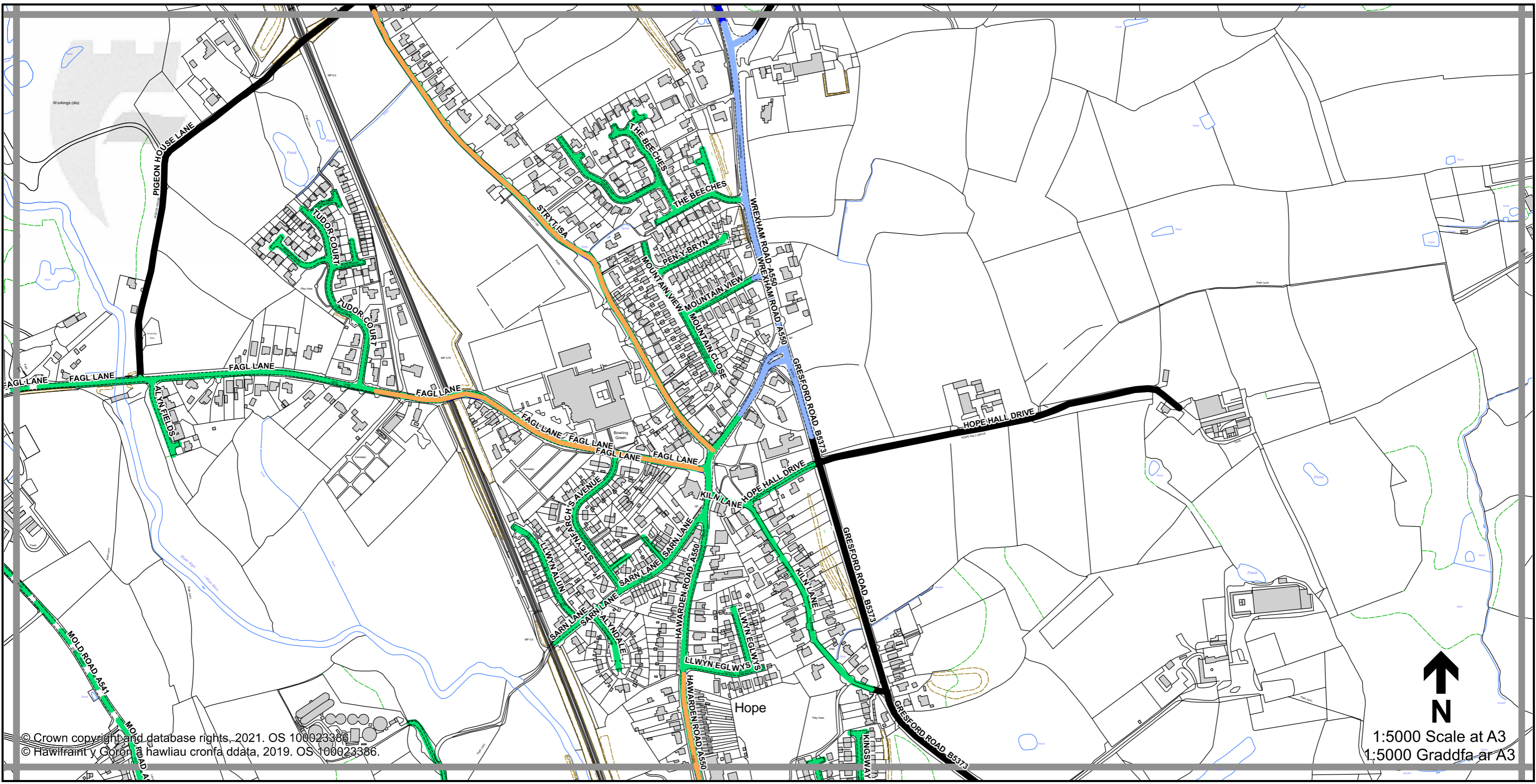
THE FLINTSHIRE COUNTY COUNCIL (VARIOUS ROADS) (20MPH, 30MPH, 40MPH, 50MPH AND NATIONAL SPEED LIMITS. RESTRICTED AND DERESTRICTED ROADS) ORDER 2021.

GORCHYMYN (FFYRDD AMRYWIOL) (20MYA, 30MYA, 40MYA, 50MYA A R TERFYNAU CYFLYMDER CENEDLAETHOL. FFYRDD CYFYNGEDIG A FFYRDD HEB GYFYNGIAD) CYNGOR SIR Y FFLINT 2021.

Sheet
M5
 Dalen

Sheet Revision Number:
 Rhif Adolgiad Y Ddalen: **1**

Sheet Active from:
 Dalen yn weithredol o: **03/09/2021**



© Crown copyright and database rights, 2021. OS 100023386
 © Hawlfraint y Goron a hawliau cronfa ddata, 2019. OS 100023386.

↑
N
1:5000 Scale at A3
1:5000 Graddfa ar A3

Legend / Eglurhad

- 20 mph / mya
- Restricted Road' (30mph)
Ffordd Gyfyngedig (30mya)
- 30 mph by Order
30 mya drwy Orchymyn
- 40 mph / mya
- 50 mph / mya
- National Speed Limit applies
Terfyn Cyflymder Cenedlaethol yn berthnasol
- Derestricted by Order (National Speed Limit applies)
Heb Gyfyngiad drwy Orchymyn (Terfyn Cyflymder Cenedlaethol yn berthnasol)
- Roads subject to separate Orders
Ffyrdd sy'n destun Gorchmynion ar wahân
- County Boundary / Ffin y Sir



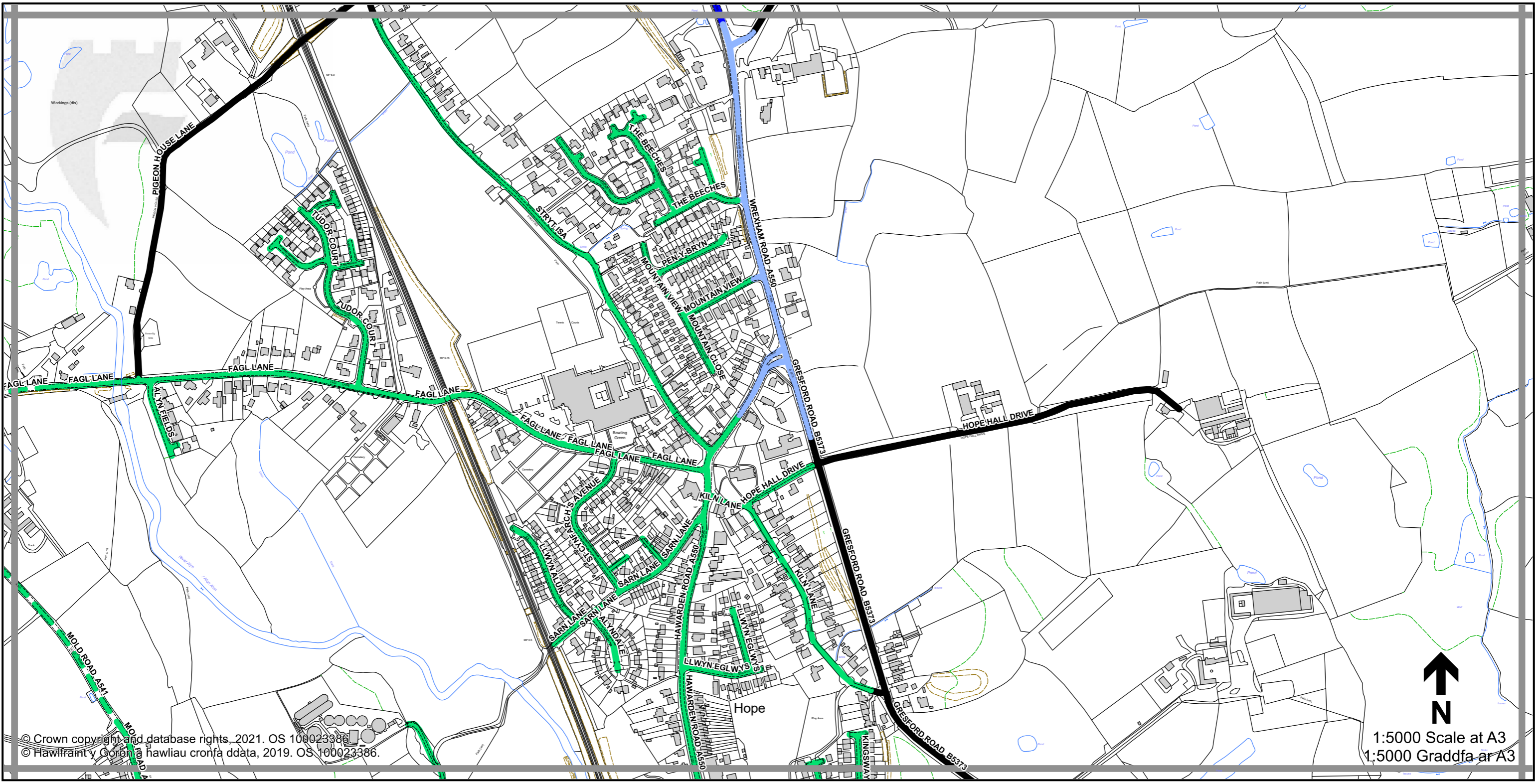
THE FLINTSHIRE COUNTY COUNCIL (VARIOUS ROADS) (20MPH, 30MPH, 40MPH, 50MPH AND NATIONAL SPEED LIMITS. RESTRICTED AND DERESTRICTED ROADS) ORDER 2021.

GORCHYMYN (FFYRDD AMRYWIOL) (20MYA, 30MYA, 40MYA, 50MYA A'R TERFYNAU CYFLYMDER CENEDLAETHOL. FFYRDD CYFYNGEDIG A FFYRDD HEB GYFYNGIAD) CYNGOR SIR Y FFLINT 2021.

Sheet
M6
Dalen

Sheet Revision Number:
Rhif Adolgiad Y Ddalen: **2**

Sheet Active from:
Dalen yn weithredol o: **xx/xx/20xx**



© Crown copyright and database rights, 2021. OS 100023386
 © Hawlfraint y Goron a hawliau cronfa ddata, 2019. OS 100023386.

1:5000 Scale at A3
 1:5000 Graddfa ar A3

Legend / Eglurhad

- 20 mph / mya
- Restricted Road (30mph)
Ffordd Gyfyngedig (30mya)
- 30 mph by Order
30 mya drwy Orchymyn
- 40 mph / mya
- 50 mph / mya
- National Speed Limit applies
Terfyn Cyflymder Cenedlaethol yn berthnasol
- Derestricted by Order (National Speed Limit applies)
Heb Gyfyngiad drwy Orchymyn (Terfyn Cyflymder Cenedlaethol yn berthnasol)
- Roads subject to separate Orders
Ffyrdd sy n destun Gorchmynion ar wahân
- County Boundary / Ffin y Sir



THE FLINTSHIRE COUNTY COUNCIL (VARIOUS ROADS) (20MPH, 30MPH, 40MPH, 50MPH AND NATIONAL SPEED LIMITS. RESTRICTED AND DERESTRICTED ROADS) ORDER 2021.

GORCHYMYN (FFYRDD AMRYWIOL) (20MYA, 30MYA, 40MYA, 50MYA A R TERFYNAU CYFLYMDER CENEDLAETHOL. FFYRDD CYFYNGEDIG A FFYRDD HEB GYFYNGIAD) CYNGOR SIR Y FFLINT 2021.

Sheet
M6
 Dalen

Sheet Revision Number:
 Rhif Adolgiad Y Ddalen: **1**

Sheet Active from:
 Dalen yn weithredol o: **03/09/2021**