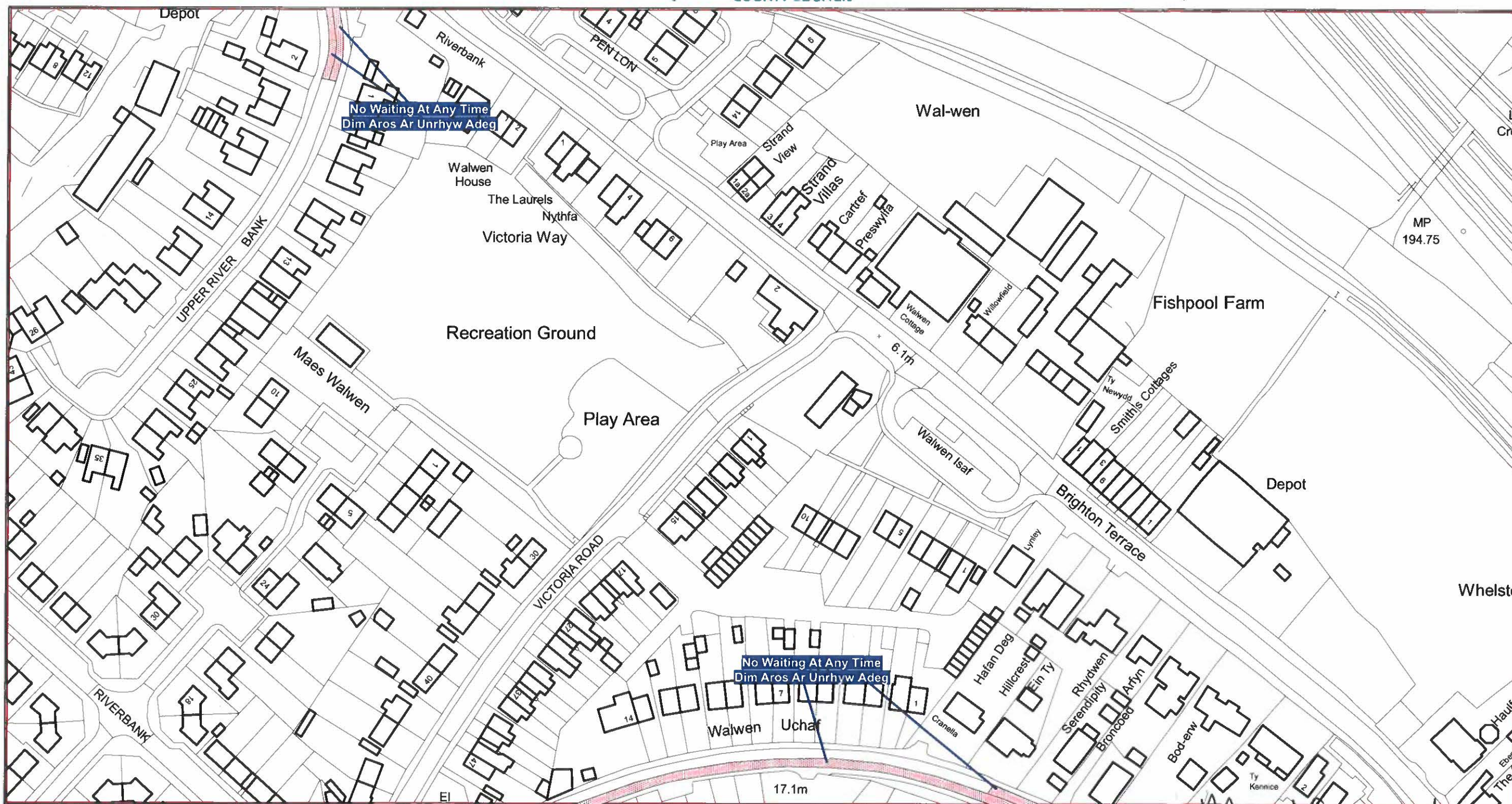


AREA CODE:AD44  
COD ARDAL:AD44



Scale: 1:1250  
Graddfa: 1:1250

This map is reproduced from Ordnance Survey material with the permission of Ordnance Survey on behalf of the Controller of Her Majesty's Stationary Office ©Crown Copyright. Unauthorised reproduction infringes Crown Copyright and may lead to prosecution or civil proceedings. Licence No. 100023386

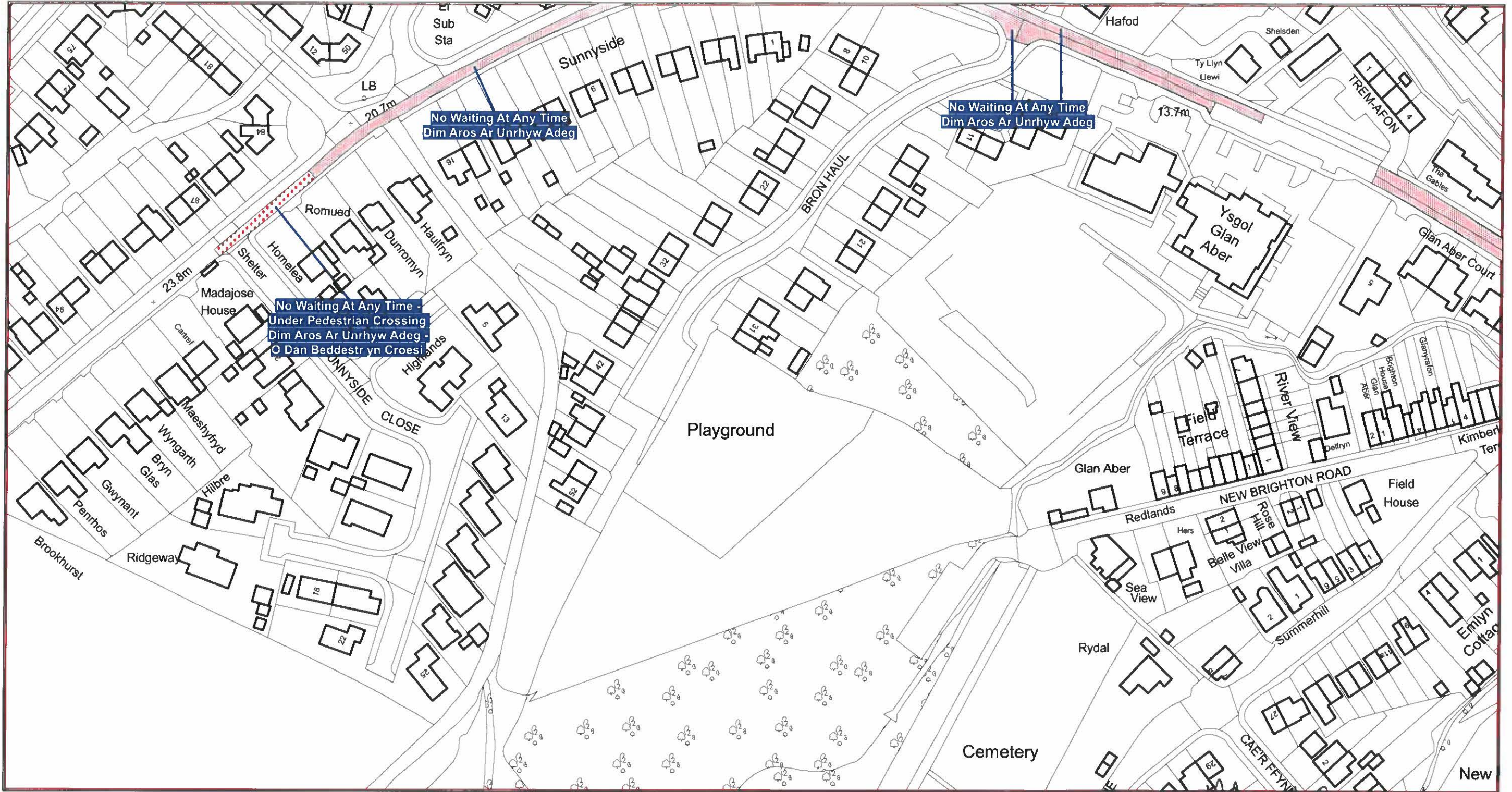
Atgynhychir y map hwn o ddeunydd yr Ordnance Survey gyda chaniatad yr Ordnance Survey ar ran Rheolwr Llyfrfa Ei Mawrhydi ©Hawfrait y Goron. Mae atgynhychu heb ganiatad yn torri hawfrait y Goron a gall hyn arwain at erlyniad neu achos sifil. Rhif trwydded 100023386

**The Flintshire County Council**  
**(Prohibition and Restriction of Waiting and Loading and Parking Places)**  
**(Civil Enforcement and Consolidation) (Amendment 55) Order 2023**

**Gorchymyn Cyngor Sir Y Fflint**  
**(Gwahardd a Chyfyngu Aros a Llwytho a Mannau Parcio)**  
**(Gorfodi Sifil a Chydgyfnerthu) (Gwelliant 55) 2023**

*Maird Cashwood*  
Flintshire County Council  
Environment Directorate  
County Hall  
Mold  
CH7 6NF  
  
Cyngor Sir Y Fflint  
Cyfarwyddiaeth yr Amgylchedd  
Neuadd Y Sir  
Yr Wyddgrug  
CH7 6NF

AREA CODE:AD45  
COD ARDAL:AD45



Scale: 1:1250  
Graddfa: 1:1250

This map is reproduced from Ordnance Survey material with the permission of Ordnance Survey on behalf of the Controller of Her Majesty's Stationary Office ©Crown Copyright. Unauthorised reproduction infringes Crown Copyright and may lead to prosecution or civil proceedings. Licence No. 100023386

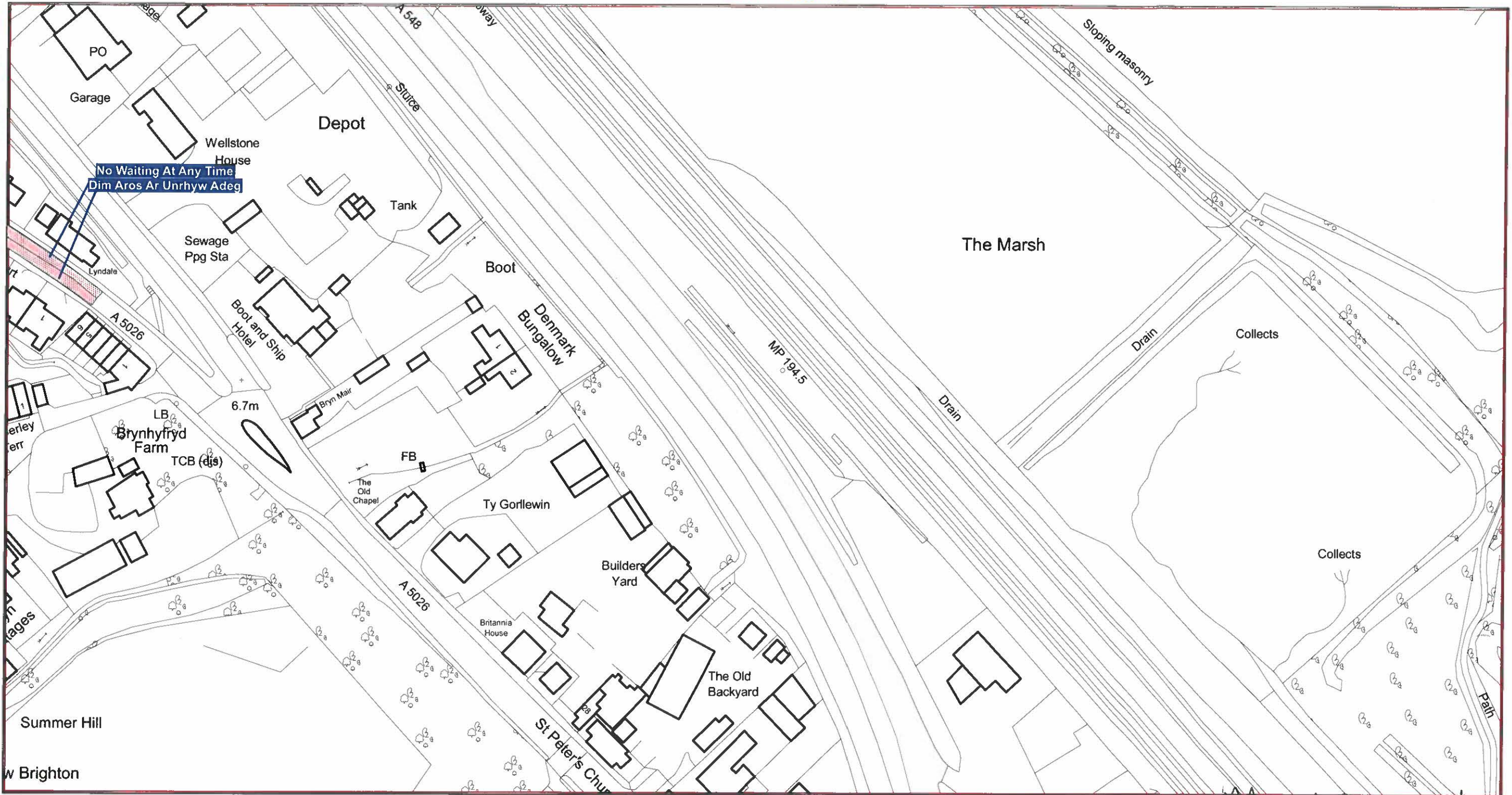
Atgynhychir y map hwn o ddeunydd yr Ordnance Survey gyda chaniatad yr Ordnance Survey ar ran Rheolwr Llyfrfa Ei Mawrhydi ©Hawffraint y Goron. Mae atgynhychru heb ganiatad yn torri hawffraint y Goron a gall hyn arwain at erlyniad neu achos sifil. Rhif trwydded 100023386

**The Flintshire County Council**  
**(Prohibition and Restriction of Waiting and Loading and Parking Places)**  
**(Civil Enforcement and Consolidation) (Amendment 55) Order 2023**

**Gorchymyn Cyngor Sir Y Fflint**  
**(Gwahardd a Chyfyngu Aros a Llwytho a Mannau Parcio)**  
**(Gorfodi Sifil a Chydgyfnerthu) (Gwelliant 55) 2023**

*Maria Eastwood*  
Flintshire County Council  
Environment Directorate  
County Hall  
Mold  
CH7 6NF  
Cyngor Sir Y Fflint  
Cyfarwyddiaeth yr Amgylchedd  
Neuadd Y Sir  
Yr Wyddgrug  
CH7 6NF

AREA CODE:AE45  
COD ARDAL:AE45



Scale: 1:1250  
Graddfa: 1:1250

This map is reproduced from Ordnance Survey material with the permission of Ordnance Survey on behalf of the Controller of Her Majesty's Stationary Office ©Crown Copyright. Unauthorised reproduction infringes Crown Copyright and may lead to prosecution or civil proceedings. Licence No. 100023386

Atgynhychir y map hwn o ddeunydd yr Ordnance Survey gyda chaniatod yr Ordnance Survey ar ran Rheolwr Llyfrfa Ei Mawrhydi ©Hawlfraint y Goron. Mae atgynhychu heb ganiatod yn torri hawlfraint y Goron a gall hyn arwain at erlyniad neu achos sifil. Rhif trwydded 100023386

**The Flintshire County Council**  
**(Prohibition and Restriction of Waiting and Loading and Parking Places)**  
**(Civil Enforcement and Consolidation) (Amendment 55) Order 2023**

**Gorchymyn Cyngor Sir Y Fflint**  
**(Gwahardd a Chyfyngu Aros a Llwytho a Mannau Parcio)**  
**(Gorfodi Sifil a Chydygyfnerthu) (Gwelliant 55) 2023**

*Mered Eastwood*  
Flintshire County Council  
Environment Directorate  
County Hall  
Mold  
CH7 6NF

Cyngor Sir Y Fflint  
Cyfarwyddiaeth yr Amgylchedd  
Neuadd Y Sir  
Yr Wyddgrug  
CH7 6NF