

## NOTICE OF MAKING

### THE FLINTSHIRE COUNTY COUNCIL CROSS STREET, PANTON PLACE, WELL STREET AND HIGH STREET, HOLYWELL (20MPH SPEED LIMIT ZONE) ORDER 2019

Notice is hereby given that on the 12<sup>th</sup> November 2019 The Flintshire County Council made an Order under Section 84 of the Road Traffic Regulation Act 1984 and of all other enabling powers, the effect of which is:

To impose a speed limit of 20mph on the lengths of road specified in the Schedule to this notice.

A copy of the Order which will come into operation on the 15<sup>th</sup> November 2019, together with a plan showing the length of roads to which the Order relates and a statement of the Council's reasons for the making of the Order may be inspected during normal opening hours at Holywell Connects, Old Town Hall, High Street Holywell CH8 7TD and Flintshire County Council, Alltami Depot, Mold Road, Alltami, Flintshire CH7 6LG during office hours.

#### **SCHEDULE** **20MPH Speed Limit Zone**

- Cross Street, Holywell:** The entire length
- High Street, Holywell:** The entire length
- Panton Place:** From its junction with High Street, for a distance of 31 metres in a South Westerly direction.
- Well Street:** From its junction with High Street to the A5026, a distance of 31 metres in a Northerly direction.



Stephen O Jones,  
Chief Officer (Streetscene & Transportation),  
County Hall,  
Mold,  
Flintshire.  
CH7 6NF

Dated this 15<sup>th</sup> day of November 2019

Dated

12<sup>th</sup> November

2019

**THE FLINTSHIRE COUNTY COUNCIL  
CROSS STREET, WELL STREET, PANTON PLACE AND HIGH STREET,  
HOLYWELL  
(20MPH SPEED LIMIT ZONE) ORDER 2019**

**ORDER**

as within



**Stephen O Jones  
Chief Officer (Streetscene and Transportation)  
Flintshire County Council  
County Hall  
Mold  
Flintshire  
CH7 6NF**

**THE FLINTSHIRE COUNTY COUNCIL  
CROSS STREET, WELL STREET, PANTON PLACE AND HIGH STREET,  
HOLYWELL  
(20MPH SPEED LIMIT ZONE) ORDER 2019**

The Flintshire County Council (hereinafter referred to as "the Council") in exercise of its powers under Section 84 of the Road Traffic Regulation Act 1984 (hereinafter referred to as the "Act of 1984") and all other enabling powers and after consultation with the Chief Officer of Police in accordance with Part III of Schedule 9 to the Act of 1984, hereby makes the following Order:

1. In this Order except where otherwise stated any reference in this Order to a numbered Article or Schedule is a reference to the Article or Schedule bearing that number in this Order
2. No person shall drive any motor vehicle at a speed exceeding 20 miles per hour on the lengths of road specified in the Schedule to this Order.
3. The Interpretation Act 1978 shall apply for the interpretation of this Order as it applies for the interpretation of an Act of Parliament.
4. This Order shall come into operation on the 15<sup>th</sup> November 2019 and may be cited as The Flintshire County Council (Cross Street, Well Street, Panton Place and High Street, Holywell) (20 mph Speed Limit Zone) Order 2019.

**SCHEDULE**

**20MPH Speed Limit Zone**

- Cross Street, Holywell:** The entire length
- High Street, Holywell:** The entire length
- Panton Place:** From its junction with High Street, for a distance of 31 metres in a South Westerly direction.
- Well Street:** From its junction with High Street to the A5026, a distance of 31 metres, in a Northerly direction.

THE COMMON SEAL of FLINTSHIRE )  
COUNTY COUNCIL was hereunto affixed this )  
day of 12th day of November 2019 in the presence of :- )

CHAIR *Marion Bateman*  
*[Signature]*  
LEGAL SERVICES MANAGER



**THE FLINTSHIRE COUNTY COUNCIL  
CROSS STREET, PANTON PLACE, WELL STREET AND HIGH STREET,  
HOLYWELL  
(20MPH SPEED LIMIT ZONE) ORDER 201-**

**STATEMENT OF REASONS FOR PROPOSING TO MAKE THE ORDER**

The effect of the Order is to allow the safe integration of motor vehicles, pedestrians and vulnerable road users whilst also accommodating cycle movements in accordance with the Active Travel guidance.

The County Council continues its responsibility to consider the provision of convenient and safe movement of motor vehicles and other traffic, and the proposed measures are aimed at ensuring that danger is minimised to vulnerable road users as well as improving the amenities of the locality.

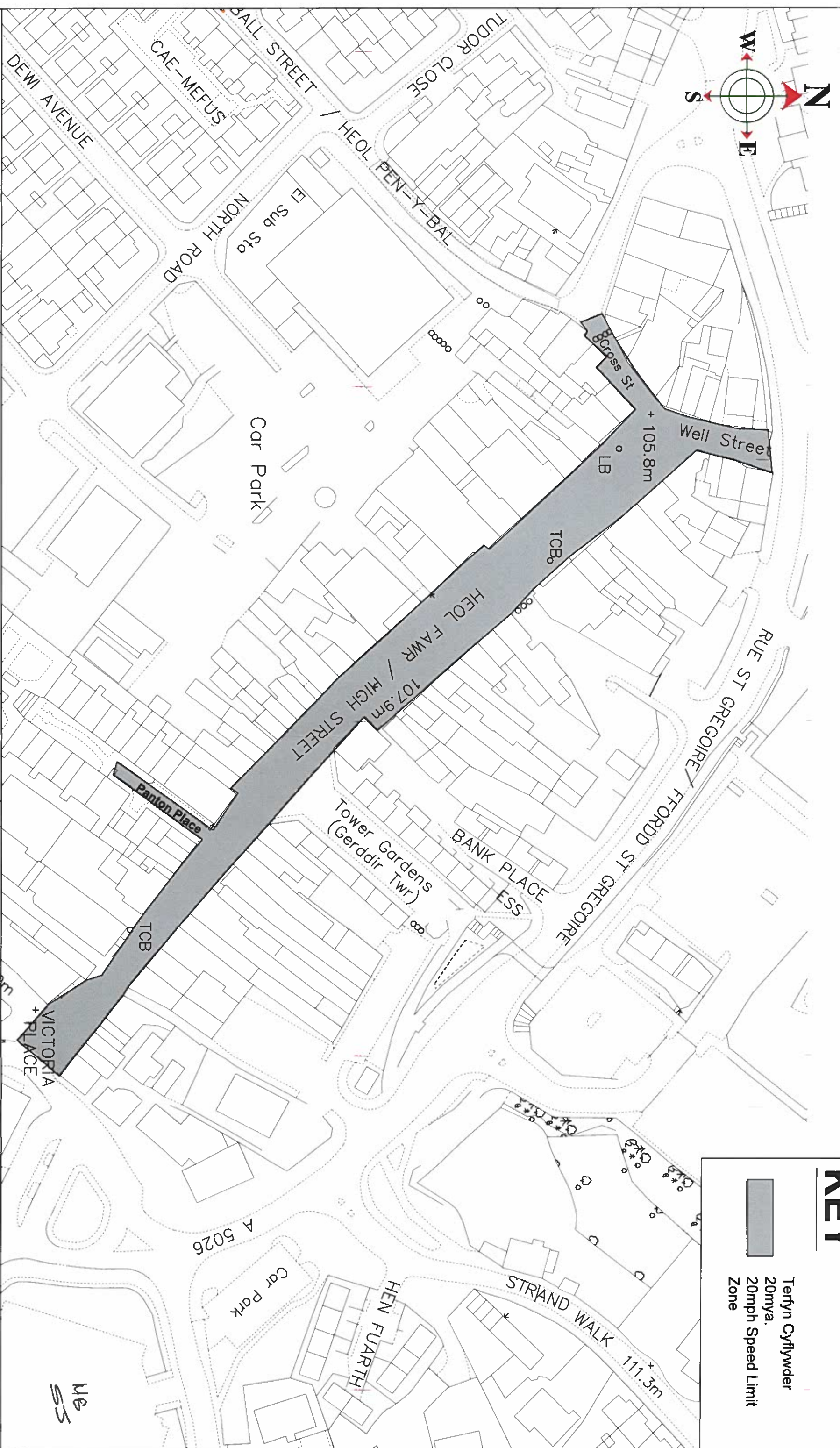
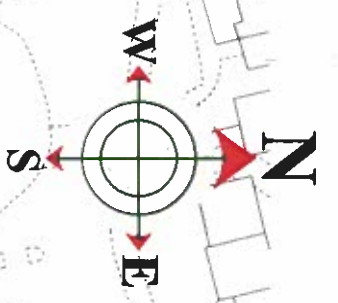
The proposals are detailed in the Public Notice and are contained in the proposed Draft Order.

Dated this 11<sup>th</sup> day of October 2019




Stephen O Jones,  
Chief Officer (Streetscene & Transportation),  
County Hall,  
Mold,  
Flintshire.  
CH7 6NF





### KEY

 Terfyn Cyflywder  
 20mya.  
 20mph Speed Limit  
 Zone

**Steve Jones**  
 Chief Officer (Streetscene and Transportation),  
 Pŵl Swyddog (Gwasanethau Stryda Trawmalaeth),  
 County Hall, Mold, CH7 6NF  
 Neuedd y Sir, Yr Wyddgrug, CH7 6NF


**Sir y Fflint**  
 Flintshire  
 COUNTY COUNCIL

**Streetscene**

This map is reproduced from Ordnance Survey material with the permission of  
 Ordnance Survey on behalf of the Controller of Her Majesty's Stationery Office.  
 © Crown Copyright. Unauthorised reproduction infringes Crown Copyright and  
 may lead to prosecution or civil proceedings.  
 Licence number: 1000233865, Flintshire County Council, 2018.

**DRAWN BY:**  
 NGW

**CHECKED BY:**  
 JB

**SCALE:**  
 1: NTS @ A3

**NAT. GRID REF:**  
 318489  
 375913

AMENDMENTS:	CONSTRUCTION	DATE

**High Street, Well Street, Cross Street and  
 Panton Place  
 HOLYWELL**  
 20 mph Zone  
 (Sheet 1 of 1)

**DRAWING NUMBER**  
**HT/19/HHSS 101 C1**