

Notice of Proposal

B5122 SOUTH STREET, B5122 NORTH STREET, CHAPEL STREET, WATER STREET, HIGH STREET, DROVERS LANE AND HOLYWELL ROAD, CAERWYS PROPOSED PROHIBITION OF WAITING AT ANY TIME

Flintshire County Council propose to make an Order in exercise of its powers under the Road Traffic Regulation Act 1984, the Traffic Management Act 2004, Part IV of Schedule 9 and all other enabling powers, the effect of which will be to amend The Flintshire County Council (Prohibition and Restriction of Waiting and Loading and Parking Places) (Civil Enforcement and Consolidation) Order 2013, so as to :-

1. Introduce 'No Waiting at Any Time' restrictions:-
 - a. At the junction of the B5122 South Street with Chapel Street, Caerwys.
 - b. At the junction of the B5122 North Street with Drovers Lane, Caerwys.
 - c. At the junction of the B5122 North Street with High Street, Caerwys.
 - d. At the junction of the B5122 North Street with Water Street, Caerwys.
 - e. At the junction of the B5122 North Street with Holywell Road, Caerwys.

In all other respects the present provisions of the 'The Flintshire County Council (Prohibition and Restriction of Waiting and Loading and Parking Places) (Civil Enforcement and Consolidation) Order 2013' will remain in force.

A copy of the Notice, the proposed Order, plans showing the roads affected by the proposal and a statement of the Council's reasons for proposing to make the Order, may be inspected during normal opening hours at Flintshire Connects, Mold Library, Earl Road, Mold, Flintshire CH7 1AP and Flintshire Connects, Mold Library, Earl Road, Mold, Flintshire CH7 1AP. The documents will also be available to be viewed on our website at www.Flintshire.gov.uk > Resident > Roads, Streets and Travel > Traffic Regulation Orders or you can request a copy of the documents by emailing Streetscene@flintshire.gov.uk or by calling 01352701234.

Objections to the proposed Order, together with the grounds on which they are made, should be sent in writing to the undersigned by Friday 4th April 2025 or by emailing transportstrategyconsultation@flintshire.gov.uk quoting reference SS/TRO/JB/70.



Katie Wilby,
Chief Officer (Streetscene and Transportation),
County Hall, Mold, Flintshire.
CH7 6NR.
Friday 14th March 2025.

THE FLINTSHIRE COUNTY COUNCIL

**B5122 SOUTH STREET, B5122 NORTH STREET, CHAPEL
STREET, WATER STREET, HIGH STREET, DROVERS LANE AND
HOLYWELL ROAD, CAERWYS**

**(PROHIBITION AND RESTRICTION OF WAITING
AND LOADING AND PARKING PLACES)**

**(CIVIL ENFORCEMENT AND CONSOLIDATION) (AMENDMENT
NO. 70) ORDER 202-**

**Katie Wilby,
Chief Officer (Streetscene & Transportation),
County Hall,
Mold,
Flintshire,
CH7 6NF**

THE FLINTSHIRE COUNTY COUNCIL

**B5122 SOUTH STREET, B5122 NORTH STREET, CHAPEL STREET, WATER STREET,
HIGH STREET, DROVERS LANE AND HOLYWELL ROAD, CAERWYS**

**(PROHIBITION AND RESTRICTION OF WAITING
AND LOADING AND PARKING PLACES)**

(CIVIL ENFORCEMENT AND CONSOLIDATION) (AMENDMENT NO. 70) ORDER 202-

Flintshire County Council in exercise of its powers under sections 1 (1), 2 (1)(2), 4 (2)(3) and Part IV of Schedule 9 of the Road Traffic Regulation Act 1984 (“the Act of 1984”) as amended, the Traffic Management Act 2004 (“the 2004 Act”) and of all other enabling powers and after consultation with the Chief Officer of Police in accordance with Part III of Schedule 9 to the Act of 1984, hereby makes the following Order:-

SECTION 1 – PRELIMINARY

Citation and commencement

1. This Order shall come into operation on the XXth XXX 202- and may be cited as The Flintshire County Council, B5122 South Street, B5122 North Street, Chapel Street, Water Street, High Street, Drovers Lane and Holywell Road, Caerwys, (Prohibition and Restriction of Waiting and Loading and Parking Places) (Civil Enforcement and Consolidation) (Amendment No. 70) Order 202-
2. With effect from the date set out in Article 2 above, Map Schedules N59 Sheet Revision No: 2, replaces Map Schedules N59 Sheet Revision No: 1 respectively and all other map schedules together with the before mentioned map schedules and plans referred to in the Schedules to this Order are incorporated into The Flintshire County Council (Prohibition and Restriction of Waiting and Loading and Parking Places) (Civil Enforcement and Consolidation) Order 2013.
3. The interpretation Act 1978 shall apply for the interpretation on this Order as it applies for the interpretation of an Act of Parliament
4. In this Order, except where otherwise stated, any reference to a numbered Article or Schedule is a reference to the Article or Schedule bearing that number and any reference to a plan is reference to a plan incorporated into this order.

SCHEDULE

No Waiting at Any Time

Caerwys

Road Name	Map Schedule	Sheet Revision
B5122 South Street	N59	2 (which revokes revision Sheet 1 from the 2013 Order
B5122 North Street	N58	1
Chapel Street	N59	2 (which revokes revision Sheet 1 from the 2013 Order
Water Street	N58	1
High Street	N59	2 (which revokes revision Sheet 1 from the 2013 Order
Drovers Lane	N58	1
Holywell Road	N58	1

THE COMMON SEAL of)
FLINTSHIRE COUNTY COUNCIL)
was hereunto affixed)
this xxth day of xxxx 202-)
in the presence of:-)

CHAIRMAN

CHIEF OFFICER (GOVERNANCE)

LEGAL SERVICES MANAGER

SENIOR SOLICITOR

B5122 SOUTH STREET, B5122 NORTH STREET, CHAPEL STREET, WATER STREET, HIGH STREET, DROVERS LANE AND HOLYWELL ROAD, CAERWYS

PROPOSED PROHIBITION OF WAITING

Statement of Reasons for Proposing to Make the Order

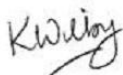
Flintshire County Council propose to introduce No Waiting at Any Time restrictions (double yellow lines) in the roads as listed above.

The introduction of the proposed No Waiting At Any Time restrictions are intended to address indiscriminate parking, maintain visibility and to ensure that the junctions are not obstructed by parked vehicles

Parking at junctions, regardless of the presence of yellow lines, is an offence and the restrictions provide a visual deterrent to reinforce this message. At present, should vehicles be parked within 10 metres of a junction, an act of criminality may be committed and would therefore be subject to enforcement action by North Wales Police. Furthermore the Highway Code states that vehicles should not park near or on a junction as they may cause obstruction and compromise safety for all road users.

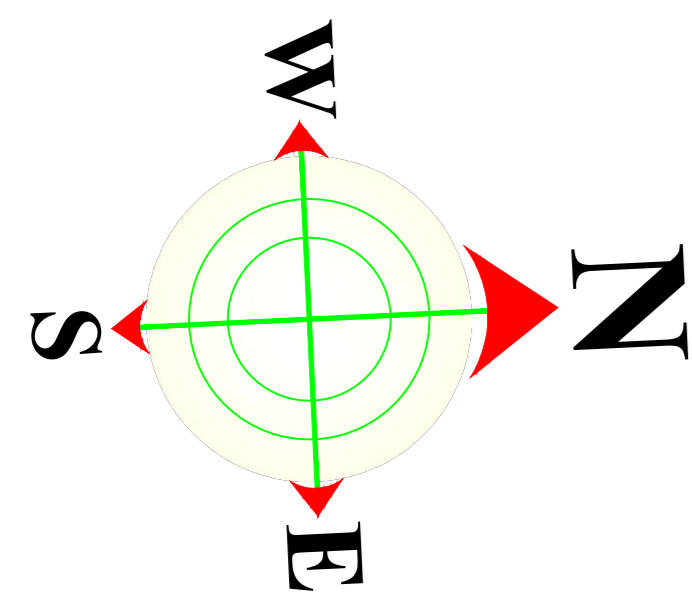
The County Council continues its responsibility to consider the provision of convenient and safe movement of motor vehicles and other traffic, and the proposed measures are aimed at ensuring that danger is minimised to vulnerable road users aswell as improving the amenities of the locality.

The proposals are detailed in the Public Notice and in the proposed Order



Katie Wilby,
Chief Officer (Streetscene and Transportation),
County Hall,
Mold,
Flintshire.
CH7 6NR.
Friday 14th March 2025.

CAERWYS



B5122 South Street

Chapel Street

Water Street

High Street

B5122 North Street

Drovers Lane

Holywell road

Tennis Court

Play Area

Bowling Green

KEY

Proposed No Waiting At Any Time Restrictions.

GWAHARDDIAD ARFAETHEDIG AR AROS AR UNRHYW ADEG

PRELIMINARY APPROVAL CONSTRUCTION

Ph/Rev. Revision Details Rev. by Chk. by Date



Streetscene

Project: B5122 SOUTH STREET, B5122 NORTH STREET, CHAPEL STREET, WATER STREET, HIGH STREET, DROVERS LANE AND HOLYWELL ROAD, CAERWYS
 B5122 HEOL-Y-DE, B5122 HEOL-Y-GOGLEDD, HEOL-Y-CAPEL HEOL DDWR, HEOL FAWR, LŌN-Y-PORTHMYN A FFORDD TREFFYNNON, CAERWYS

Proposed No Waiting At Any Time Restrictions
 GWAHARDDIAD ARFAETHEDIG AR AROS AR UNRHYW ADEG

Flintshire County Council - Environment Directorate, County Hall 1, Mold CH7 6NF

Contact Name: Lee Shone Telephone: 01352 707777

Drawn by: Nick Williams Fax No: 01352 70

Checked by: Lee Shone Date: Feb 2025 Sheet 2 of 2

Scales at A0: Drawing No: Phase/Rev:

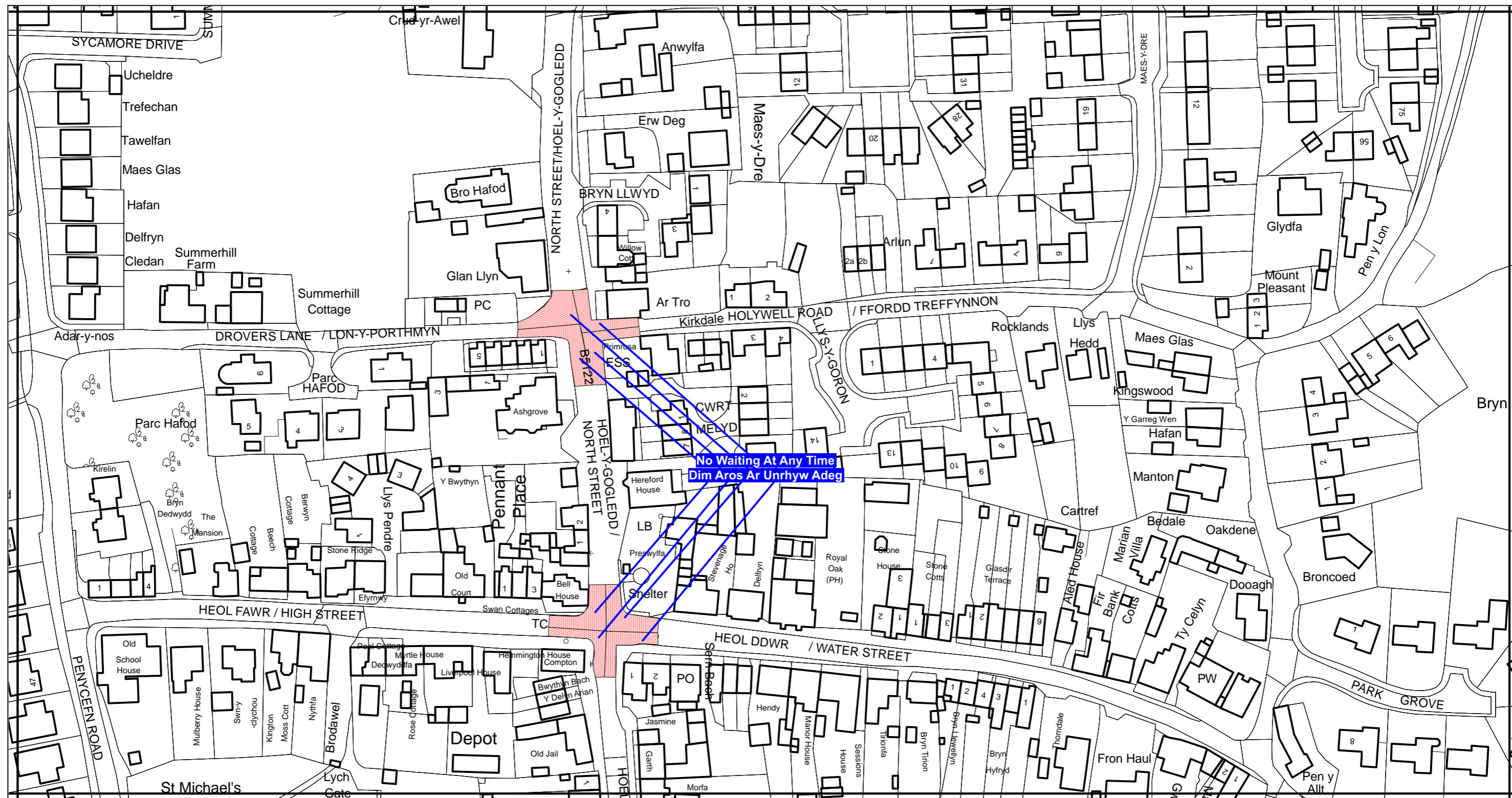
1:NTS HT/25/CAERWYS P1

This drawing is intended for use as a guide only and does not constitute a contract. It is the responsibility of the client to ensure that the drawing is used for the intended purpose. Flintshire County Council is not responsible for any errors or omissions. Copyright © 2025 Flintshire County Council.

AREA CODE:N58
COD ARDAL:N58



Sheet Revision No: 1
Rhif Adolgiad Y Ddalen: 1
Sheet active from: xxxxxxxxxx
Dalen yn weithredol o: xxxxxxxx



Scale: 1:1250
Graddfa: 1:1250

This map is reproduced from Ordnance Survey material with the permission of Ordnance Survey on behalf of the Controller of Her Majesty's Stationary Office ©Crown Copyright. Unauthorised reproduction infringes Crown Copyright and may lead to prosecution or civil proceedings. Licence No. 100023386

Atgynhychir y map hwn o ddeunydd yr Ordnance Survey gyda chaniatod yr Ordnance Survey ar ran Rheolwr Llyfrfa Ei Mawrhydi ©Hawlfraint y Goron. Mae atgynhychu heb ganiatod yn torri hawlfraint y Goron a gall hyn arwain at erlyniad neu achos sifil. Rhif trwydded 100023386

The Flintshire County Council
(Prohibition and Restriction of Waiting and Loading and Parking Places)
(Civil Enforcement and Consolidation) (Amendment No 70) Order 202x

Gorchymyn Cyngor Sir Y Fflint
(Gwahardd a Chyfyngu Aros a Llwytho a Mannau Parcio)
(Gorfodi Sifil a Chydygyfnerthu) (Gwelliant 70) 20xx

Flintshire County Council
Environment Directorate
County Hall
Mold
CH7 6NF

Cyngor Sir Y Fflint
Cyfarwyddiaeth yr Amgylchedd
Neuadd Y Sir
Yr Wyddgrug
CH7 6NF

COD ARDAL: N59
AREA CODE: N59



Sheet Revision No: 1
Rhif Adolgiad Y Ddalen: 1
Sheet active from: 1 October 2013
Dalen yn weithredol o: 1 Hydref 2013



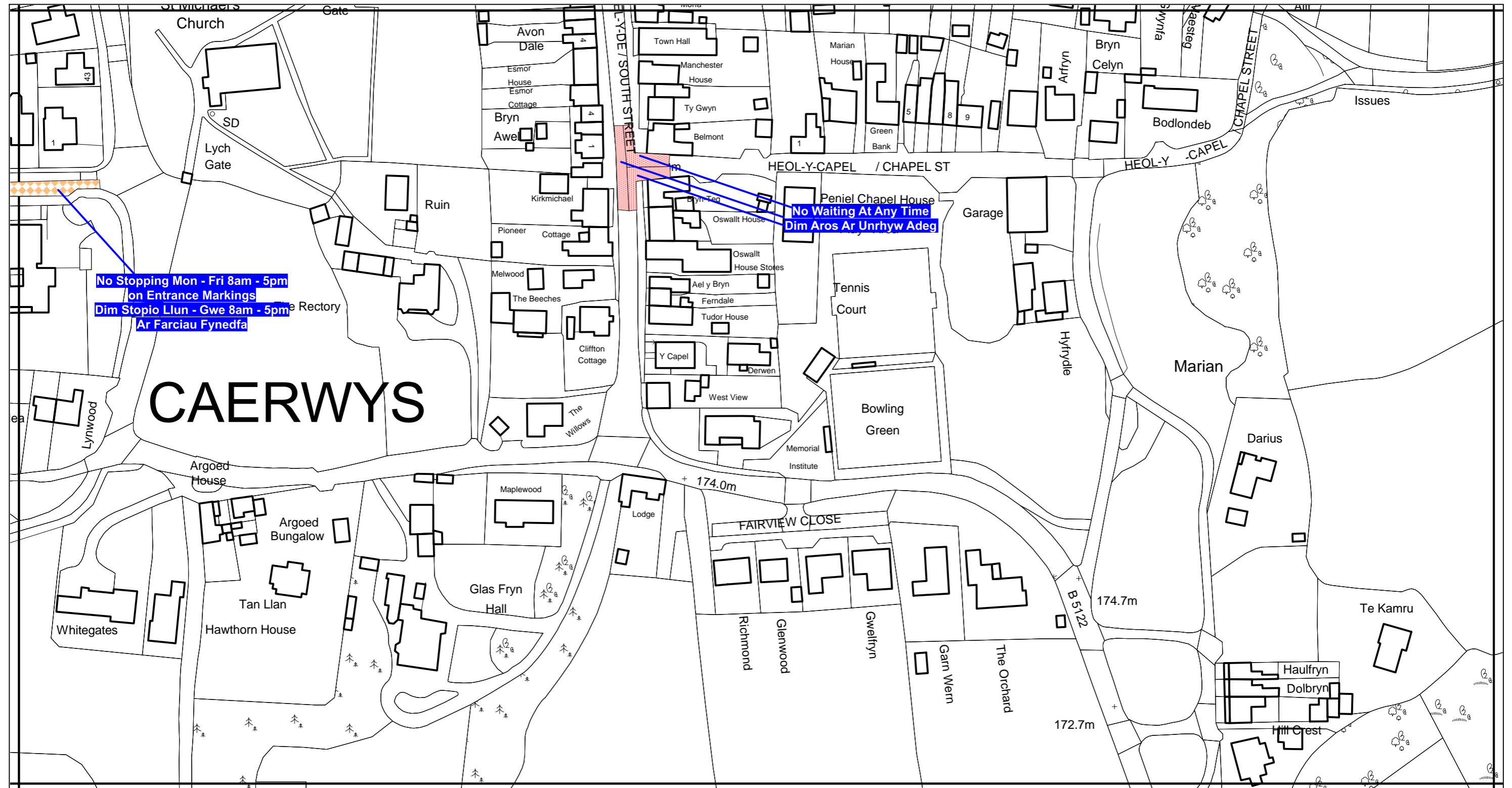
Scale: 1:1250
Graddfa: 1:1250

This map is reproduced from Ordnance Survey material with the permission of Ordnance Survey on behalf of the Controller of Her Majesty's Stationary Office © Crown Copyright. Unauthorised reproduction infringes Crown Copyright and may lead to prosecution or civil proceedings. Licence No. 100023388

The Flintshire County Council
(Prohibition and Restriction of Waiting and Loading and Parking Places)
(Civil Enforcement and Consolidation) Order 2013
Gorchymyn Cyngor Sir Y Fflint
(Gwahardd a Chyfyngu Aros a Lwytho a Mannau Parcio)
(Gorfodi Sifil a Chyddyfnwrthu) 2013

Flintshire County Council
Environment Directorate
County Hall
Mold
CH7 8NF
Cyngor Sir Y Fflint
Cyfarwyddiaeth yr Amgylchedd
Neuadd Y Sir
Yr Wyddgrug
CH7 8NF

Agyrhychrhl y map hwn o ddaunydd yr Ordnance Survey gyda chaniatâd yr Ordnance Survey ar ran Rheolwr Llyfrta Eil Maswthyd/ @ Hawffraint y Goron. Mae atgyrhychrhu heb ganiatâd yn torri hawffraint y Goron a gall hyn arwain at ehyriad neu achos sifil. Rhif trwydded 100023388



Scale: 1:1250

Graddfa: 1:1250

This map is reproduced from Ordnance Survey material with the permission of Ordnance Survey on behalf of the Controller of Her Majesty's Stationary Office ©Crown Copyright. Unauthorised reproduction infringes Crown Copyright and may lead to prosecution or civil proceedings. Licence No. 100023386

The Flintshire County Council
(Prohibition and Restriction of Waiting and Loading and Parking Places)
(Civil Enforcement and Consolidation) (Amendment No 70) Order 202x

Flintshire County Council
Environment Directorate
County Hall
Mold
CH7 6NF

Atgynhychir y map hwn o ddeunydd yr Ordnance Survey gyda chaniatad yr Ordnance Survey ar ran Rheolwr Llyfrfa Ei Mawrhydi ©Hawlfraint y Goron. Mae atgynhychu heb ganiatad yn torri hawlfraint y Goron a gall hyn arwain at erlyniad neu achos sifil. Rhif trwydded 100023386

Gorchymyn Cyngor Sir Y Fflint
(Gwahardd a Chyfyngu Aros a Llwytho a Mannau Parcio)
(Gorfodi Sifil a Chydygyfnerthu) (Gwelliant 70) 20xx

Cyngor Sir Y Fflint
Cyfarwyddiaeth yr Amgylchedd
Neuadd Y Sir
Yr Wyddgrug
CH7 6NF