

FLINTSHIRE COUNTY COUNCIL
SECTION 23 OF THE ROAD TRAFFIC REGULATION ACT 1984

PROPOSED PARALLEL / CYCLE CROSSING ON THE B5125 THE HIGHWAY,
HAWARDEN

NOTICE is hereby given that the Flintshire County Council, in exercise of its powers under Section 23 of the Road Traffic Regulation Act 1984 and all other enabling powers proposes:-

- a) The installation of a Parallel / Cycle Crossing at the location as described in the Schedule to this Notice.

Reason for Proposal: Flintshire County Council has identified The B5125 The Highway, Hawarden as a location suitable for a Parallel / Cycle Crossing facility. Flintshire County Council have been successful in obtaining funding to implement a permanent crossing facility at this location, as part of a wider Active Travel Scheme, which will encourage and aid sustainable journeys to and from Hawarden High school. Additionally, it will serve the wider community by providing a safe crossing point outside of school hours.

The usual prohibition of vehicles stopping, waiting, loading and unloading on the carriageway within the areas marked by Zig Zag lines on either side of the crossing will apply.

A copy of this Notice and a plan showing the road affected by the proposal, may be inspected during normal opening hours at Buckley Connects Centre, Buckley Library, The Precinct, Buckley, Flintshire, CH7 2EF. The documents will also be available to viewed on our website at www.Flintshire.gov.uk > Resident > Roads, Streets and Travel > Traffic Regulation Orders or you can request a copy of the documents by emailing Streetscene@flintshire.gov.uk or by calling 01352701234.

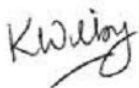
Objections to the proposal, together with the grounds on which they are made, should be sent in writing to the undersigned by Friday 21st February 2025 or by emailing transportstrategyconsultation@flintshire.gov.uk quoting reference SS/TRO/JB/THH/Crossing

SCHEDULE

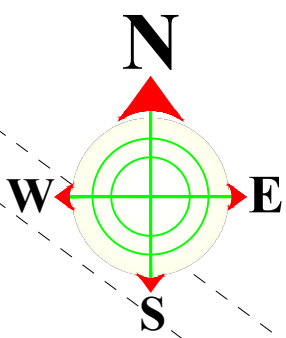
Parallel / Cycle Crossing to be installed.

B5125 The Highway, Hawarden – near to the Upper Aston Hall Lane junction.

Dated this Friday 31st day of January 2025



Katie Wilby,
Chief Officer (Streetscene and Transportation),
County Hall,
Mold,
Flintshire.
CH7 6NR



Upper Aston Hall Lane


Hawarden Park
Veterinary Centre

B5125 The Highway

LB

+

78.3m



Sir y Fflint
Flintshire
COUNTY COUNCIL

Katie Wilby
Chief Officer (Streetscene and Transportation).
Prif Swyddog (Gwasanaethau Stryda Thafnidiaeth).

County Hall, Mold, CH7 6NF
Neuadd y Sir, Yr Wyddgrug. CH7 6NF

Streetscene

This map is reproduced from Ordnance Survey material with the permission of Ordnance Survey on behalf of the Controller of Her Majesty's Stationery Office.
© Crown Copyright. Unauthorised reproduction infringes Crown Copyright and may lead to prosecution or civil proceedings.
Licence number 100023386. Flintshire County Council, 2018.

DRAWN BY:
NGW

CHECKED BY:
RN

SCALE:
1: NTS @ A3

NAT. GRID REF:
330533
366237

PRELIMINARY	APPROVAL	CONSTRUCTION
AMENDMENTS:		DATE

B5125 The Hwy, Penarlag
B5125 The Highway, Hawarden
Croesfan Gyfochrog / Beic Arfaethedig
Proposed Parallel / Cycle Crossing
(Sheet 1 of 1)

DRAWING NUMBER

HT/25/THH 101 P1