

**THE FLINTSHIRE COUNTY COUNCIL
WEIGHBRIDGE ROAD, DEESIDE
PROHIBITION OF WAITING AT ANY TIME
EXPERIMENTAL ORDER 2024**

Notice is hereby given that on the 5th November 2024, Flintshire County Council made an Experimental Order in exercise of its powers under Sections 9 and 10 of the Road Traffic Regulation Act 1984 and all other enabling powers, the effect of which will be to:

1. Introduce 'No Waiting at any time' restrictions on sections of Weighbridge Road, Deeside.

In all other respects the present provisions of the 'The Flintshire County Council (Prohibition and Restriction of Waiting and Loading and Parking Places) (Civil Enforcement and Consolidation) Order 2013' will remain in force.

A copy of the Order, which comes into operation on the 15th November 2024, together with plans showing the roads affected by the Order and a statement of the Council's reasons for the making of the Order, may be examined at Flint Connects Centre, Church Street, Flint, CH6 5BD, during office hours or they may be viewed on our website at www.Flintshire.gov.uk > Resident > Roads, Streets and Travel > Traffic Regulation Orders or you can request a copy of the documents by emailing Streetscene@flintshire.gov.uk or by calling 01352701234.

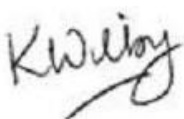
The Council will be considering in due course, whether the provisions of the Order should be continued in force indefinitely. Within a period of 6 months from the coming into force of the Order, or if the Order is subsequently modified or varied, from the coming into operation of that modification or the variation (whichever is the latest), any person may object to the making of the Order for the purposes of such indefinite continuation.

Objections to the Order, together with the grounds on which they are made, should be sent in writing to the undersigned within six months of the date on which this Order shall have come into force, or the date on which any variation or modification or the latest variation or modification shall have come into force and quoting the reference SS/TRO/JB/68/EO/2024.

Any person wishing to question the validity of the Experimental Order (which was made on the 5th November 2024) or any of the provisions contained in it on the grounds that they are not within the powers conferred by the appropriate legislation, or on the grounds that any requirement of such legislation has not been complied with in relation to the Order may, within six weeks from the 5th November 2024, apply to the High Court for this purpose.

Dated this Friday 8th November 2024

Katie Wilby,
Chief Officer (Streetscene and Transportation),
County Hall,
Mold,
Flintshire.
CH7 6NR.



THE FLINTSHIRE COUNTY COUNCIL
WEIGHBRIDGE ROAD, DEESIDE
(PROHIBITION AND RESTRICTION OF WAITING
AND LOADING AND PARKING PLACES)
(CIVIL ENFORCEMENT AND CONSOLIDATION) (AMENDMENT
NO. 68) EXPERIMENTAL ORDER 2024

Katie Wilby,
Chief Officer (Streetscene & Transportation),
County Hall,
Mold,
Flintshire,
CH7 6NF

THE FLINTSHIRE COUNTY COUNCIL

WEIGHBRIDGE ROAD, DEESIDE

**(PROHIBITION AND RESTRICTION OF WAITING
AND LOADING AND PARKING PLACES)**

**(CIVIL ENFORCEMENT AND CONSOLIDATION) (AMENDMENT NO. 68) EXPERIMENTAL
ORDER 2024**

Flintshire County Council in exercise of its powers Sections 9 and 10 of the Road Traffic Regulation Act 1984 ("the Act of 1984") and Part IV of Schedule 9 of the Road Traffic Regulation Act 1984 ("the Act of 1984") as amended, the Traffic Management Act 2004 ("the 2004 Act") and of all other enabling powers and after consultation with the Chief Officer of Police in accordance with Part III of Schedule 9 to the Act of 1984, hereby makes the following Order:-

SECTION 1 – PRELIMINARY

Citation and commencement

1. This Order shall come into operation on the 15th November 2024 and may be cited as The Flintshire County Council, WEIGHBRIDGE ROAD, DEESIDE (Prohibition and Restriction of Waiting and Loading and Parking Places) (Civil Enforcement and Consolidation) (Amendment No. 68) Experimental Order 2024
2. With effect from the date set out in Article 1 above, Map Schedule AW63, AW64, AW65, AY62, AY63 and AX63 Sheet Revision No: 1 and all other Map Schedules together with the before mentioned Map Schedules and plans referred to in the Schedules to this Order, are incorporated into The Flintshire County Council (Prohibition and Restriction of Waiting and Loading and Parking Places) (Civil Enforcement and Consolidation) Order 2013.
3. In all other respects the present provisions of The Flintshire County Council (Prohibition and Restriction of Waiting and Loading and Parking Places) (Civil Enforcement and Consolidation) Order 2013 will remain in force.
4. The interpretation Act 1978 shall apply for the interpretation on this Order as it applies for the interpretation of an Act of Parliament

5. In this Order, except where otherwise stated, any reference to a numbered Article or Schedule is a reference to the Article or Schedule bearing that number and any reference to a plan is reference to a plan incorporated into this Order.
6. In pursuance of section 10(2) of the Road Traffic Regulation Act 1984, the Chief Officer (Streetscene and Transportation) may, if it appears to that Officer essential in the interests of the expeditious, convenient and safe movement of traffic, or of the provision of suitable and adequate parking facilities on the highway, or for preserving or improving the amenities of the area through which any road affected by this Order runs, modify or suspend the Order or any provisions thereof.
7. This Order shall continue in force for a period not exceeding 18 months from the date specified in Article 1 of this Order or until it is made permanent.

SCHEDULE
No Waiting At Any Time
Deeside

Road Name	Map Schedule	Sheet Revision
Weighbridge Road, Deeside	AW63	1
	AW64	1
	AW65	1
	AX63	1
	AY62	1
	AY63	1

THE COMMON SEAL of)
FLINTSHIRE COUNTY COUNCIL)
was hereunto affixed)
this 05th day of November 2024)
in the presence of:-)



CHAIRMAN *[Signature]*

~~CHIEF OFFICER (GOVERNANCE)~~

LEGAL SERVICES MANAGER

~~SENIOR SOLICITOR~~

[Signature]

THE FLINTSHIRE COUNTY COUNCIL
PROHIBITION OF WAITING AT ANY TIME EXPERIMENTAL ORDER 2024
WEIGHBRIDGE ROAD, DEESIDE
STATEMENT OF REASONS FOR MAKING THE EXPERIMENTAL ORDER


On the 05th November 2024, Flintshire County Council made an Experimental Order to introduce No Waiting at Any Time restrictions (double yellow lines) on the roads as listed above.

The introduction of No Waiting At Any Time restrictions, are intended to prevent obstructive parking, maintain visibility at the junctions and to ensure that the accesses in and out of Weighbridge Road, are not obstructed by parked vehicles.

Parking at junctions, regardless of the presence of yellow lines, is an offence and the restrictions provide a visual deterrent to reinforce this message. At present, should vehicles be parked within 10 metres of a junction, an act of criminality may be committed and would therefore be subject to enforcement action by North Wales Police. Furthermore, the Highway Code states that vehicles should not park near or on a junction as they may cause obstruction and compromise safety for all road users.

The County Council continues its responsibility to consider the provision of convenient and safe movement of motor vehicles and other traffic, and the proposed measures are aimed at ensuring that danger is minimised to vulnerable road users, aswell as improving the amenities of the locality.

The proposals are detailed in the Public Notice and in the proposed Order.

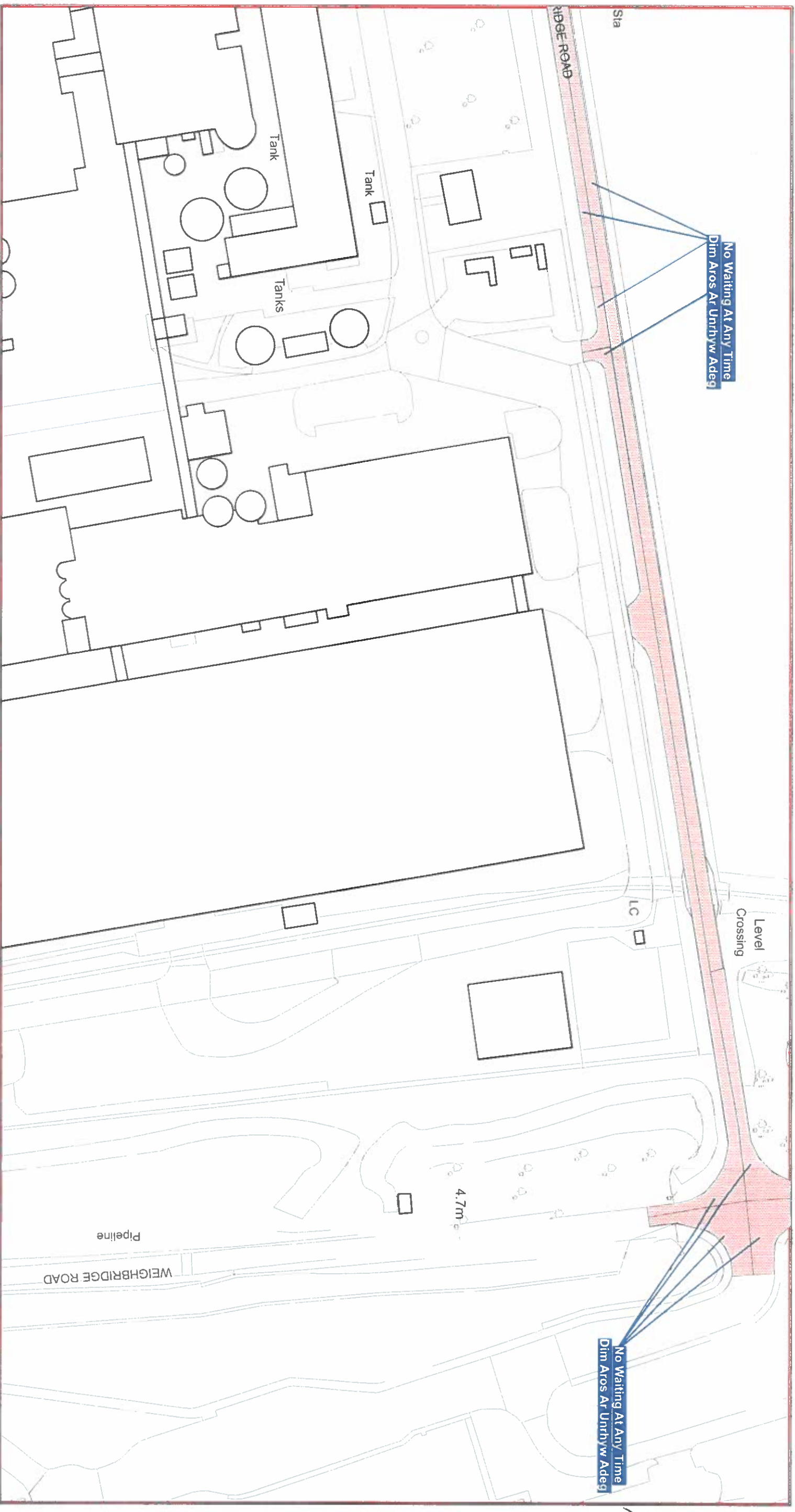


Katie Wilby,
Chief Officer (Streetscene & Transportation),
County Hall,
Mold, CH7 6NF
Flintshire.
Friday 08th November 2024.

AREA CODE:AY63
COD ARDAL:AY63



Sheet Revision No: 1
Rhif Adolgiad Y Ddalen: 1
Sheet active from: 15 November 2024
Dalen yn weithredol o: 15 Tachwedd 2024



Scale: 1:1250
Graddfa: 1:1250

This map is reproduced from Ordnance Survey material with the permission of Ordnance Survey on behalf of the Controller of Her Majesty's Stationary Office ©Crown Copyright. Unauthorised reproduction infringes Crown Copyright and may lead to prosecution or civil proceedings. Licence No. 100023386

The Flintshire County Council

(Prohibition and Restriction of Waiting and Loading and Parking Places)
(Civil Enforcement and Consolidation) (Amendment No 68) Order 2024

Gorchymyn Cyngor Sir Y Fflint

(Gwahardd a Chyfyngu Aros a Llwytho a Mannau Parcio)

(Gorfodi Sifil a Chvdavfnerthu) (Gwelliant 68) 2024

Flintshire County Council
Environment Directorate
County Hall
Mold
CH7 6NF

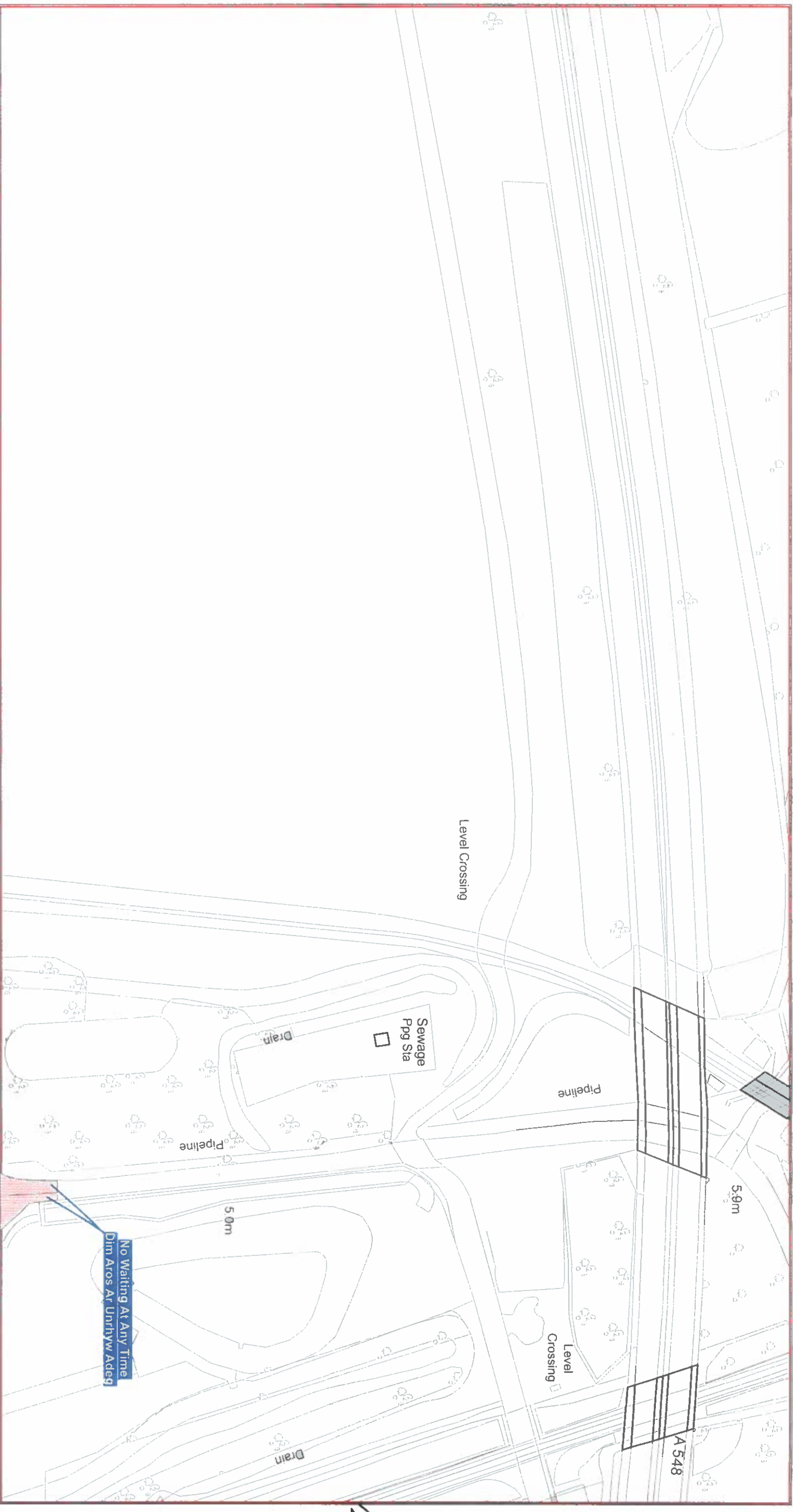
Agyntyrchir y map hwn o ddeunydd yr Ordnance Survey gyda chaniatâd yr Ordnance Survey ar ran Rheolwr Llyfrfa Ei Mawrthyd!
©Hawffraint y Goron. Mae atgynhyrchu heb ganiatâd yn torri hawffraint y Goron a gall hyn arwain at erlyniad neu achos sifil.
Rhif tmydydded 100023386

Cyngor Sir Y Fflint
Cyfarwyddiaeth yr Arnglychedd
Neuadd Y Sir
Yr Wyddgrug
CH7 6NF

AREA CODE:AY62
COD ARDAL:AY62



Sheet Revision No: 1
Rhif Adolgiad Y Ddalen: 1
Sheet active from: 15 November 2024
Dalen yn weithredol o: 15 Tachwedd 2024



Scale: 1:1250
Graddfa: 1:1250

This map is reproduced from Ordnance Survey material with the permission of Ordnance Survey on behalf of the Controller of Her Majesty's Stationary Office ©Crown Copyright. Unauthorised reproduction infringes Crown Copyright and may lead to prosecution or civil proceedings. Licence No. 100023386

Agythyrchir y map hwn o ddeunydd yr Ordnance Survey gyda chaniatâd yr Ordnance Survey ar ran Rheolwr Llyfrau Ei Mawrhydi @Hawffraint y Goron. Mae atgynhyrchu heb ganiatâd yn torri hawffraint y Goron a gall hyn arwain at erlyniad neu achos sifil. Rhif trwydded 100023386

The Flintshire County Council
(Prohibition and Restriction of Waiting and Loading and Parking Places)
(Civil Enforcement and Consolidation) (Amendment No 68) Order 2024

Gorchymyn Cyngor Sir Y Fflint
(Gwahardd a Chyfyngu Aros a Llwytho a Mannau Parcio)
(Gorfodi Sifil a Chydvfnethu) (Gwelliant 68) 2024

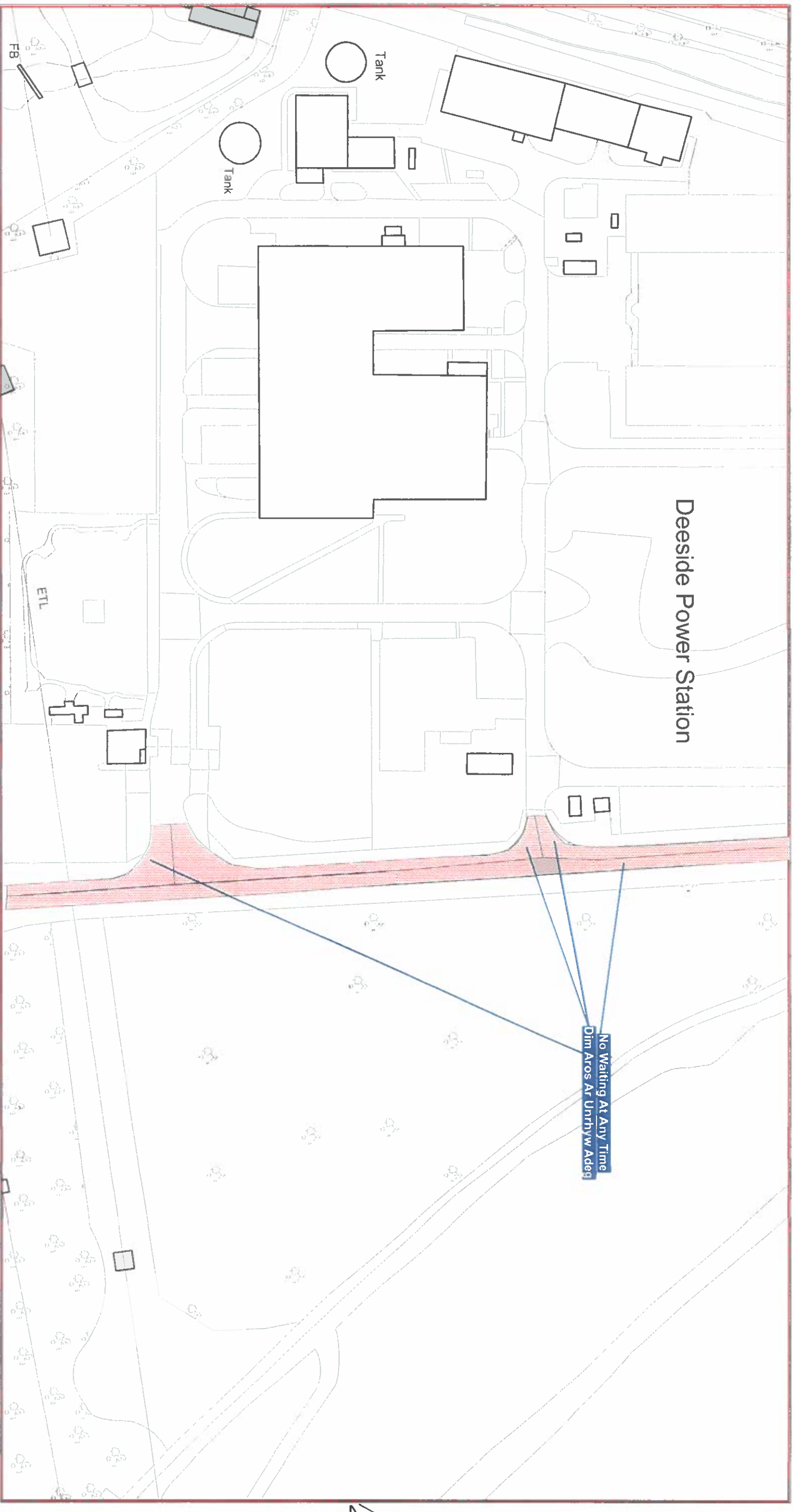
Flintshire County Council
Environment Directorate
County Hall
Mold
CH7 6NF

Cyngor Sir Y Fflint
Cyfarwyddiaeth yr Amgylchedd
Neuadd Y Sir
Yr Wyddgrug
CH7 6NF

AREA CODE:AW65
COD ARDAL:AW65



Sheet Revision No: 1
Rhif Adolgiad Y Ddalen: 1
Sheet active from: 15 November 2024
Dalen yn weithredol o: 15 Tachwedd 2024



Scale: 1:1250
Graddfa: 1:1250

This map is reproduced from Ordnance Survey material with the permission of Ordnance Survey on behalf of the Controller of Her Majesty's Stationary Office ©Crown Copyright. Unauthorised reproduction infringes Crown Copyright and may lead to prosecution or civil proceedings. Licence No. 100023386

Alynyhychir y map hwn o ddeunydd yr Ordnance Survey gyda chaniatâd yr Ordnance Survey ar ran Rheolwr Llyfrau Ei Mawrhydiel @Hawffraint y Goron. Mae alynyhychir heb ganiatâd yn torri hawffraint y Goron a gall hyn arwain at erlyniad neu achos sifil. Rhif trwydded 100023386

The Flintshire County Council
(Prohibition and Restriction of Waiting and Loading and Parking Places)
(Civil Enforcement and Consolidation) (Amendment No 68) Order 2024

Gorchymyn Cyngor Sir Y Fflint
(Gwahardd a Chyfyngu Aros a Llwytho a Mannau Parcio)
(Gorfodi Sifil a Chydgynferthu) (Gwelliant 68) 2024

Flintshire County Council
Environment Directorate
County Hall
Mold
CH7 6NF

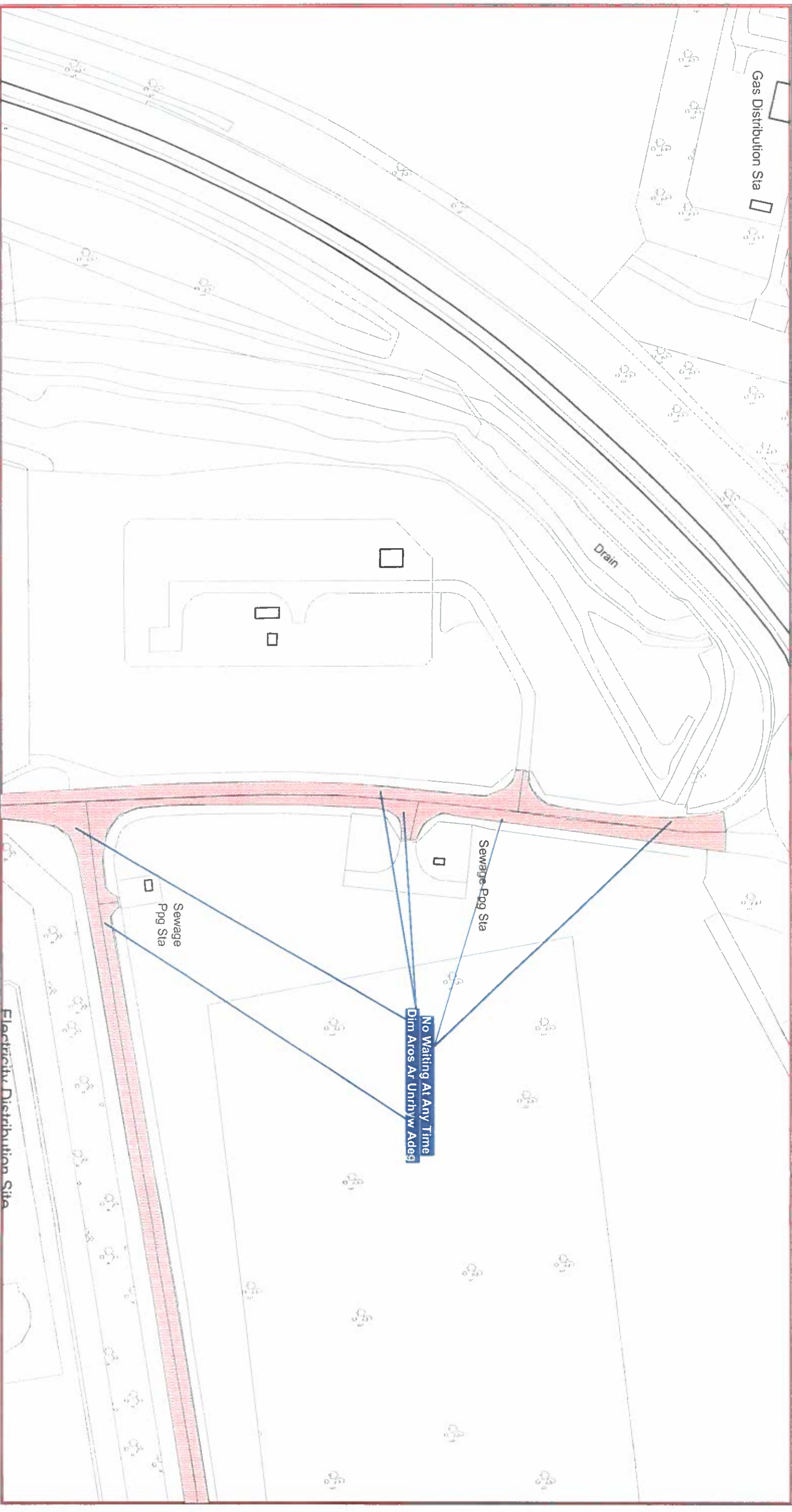
Cyngor Sir Y Fflint
Cyfarwyddiaeth yr Amgylchedd
Neuadd Y Sir
Yr Wyddgrug
CH7 6NF

Handwritten signatures

AREA CODE:AW63
COD ARDAL:AW63



Sheet Revision No: 1
Rhif Adolgiad Y Ddalen: 1
Sheet active from: 15 November 2024
Dalen yn weithredol o: 15 Tachwedd 2024



Scale: 1:1250
Graddfa: 1:1250

This map is reproduced from Ordnance Survey material with the permission of Ordnance Survey on behalf of the Controller of Her Majesty's Stationary Office ©Crown Copyright. Unauthorised reproduction infringes Crown Copyright and may lead to prosecution or civil proceedings. Licence No. 100023386

Agyhnyrchir y map hwn o ddeunydd yr Ordnance Survey gyda chaniatod yr Ordnance Survey ar ran Rheolwr Llyfrfa E! Mawrhydi @Hawffraint y Goron. Mae atgyhnyrchu heb ganiatod yn torri hawffraint y Goron a gall hyn arwain at erlyniad neu achos sifil. Rhif trwydded 100023386

The Flintshire County Council
(Prohibition and Restriction of Waiting and Loading and Parking Places)
(Civil Enforcement and Consolidation) (Amendment No 68) Order 2024

Gorchymyn Cyngor Sir Y Fflint

(Gwahardd a Chyfyngu Aros a Llwytho a Mannau Parcio)

(Gorfodi Sifil a Chvdavfnerthu) (Gwelliant 68) 2024

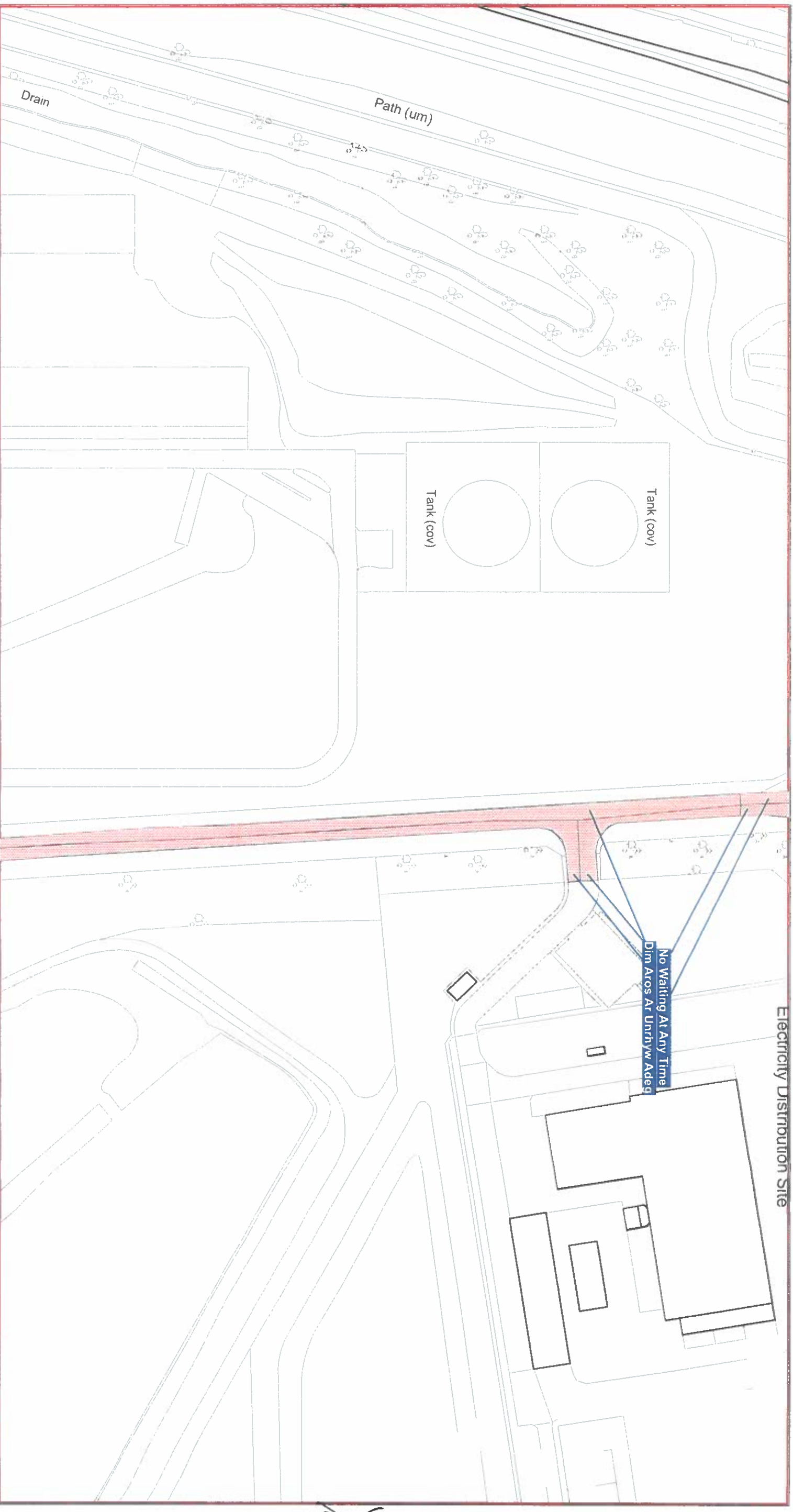
Flintshire County Council
Environment Directorate
County Hall
Mold
CH7 6NF

Cyngor Sir Y Fflint
Cyfarwyddiaeth yr Amgylchedd
Neuadd Y Sir
Yr Wyddgrug
CH7 6NF

AREA CODE:AW64
COD ARDAL:AW64



Sheet Revision No: 1
Rhif Adolgiad Y Ddalen: 1
Sheet active from: 15 November 2024
Dalen yn weithredol o: 15 Tachwedd 2024



Scale: 1:1250
Graddfa: 1:1250

This map is reproduced from Ordnance Survey material with the permission of Ordnance Survey on behalf of the Controller of Her Majesty's Stationary Office ©Crown Copyright. Unauthorised reproduction infringes Crown Copyright and may lead to prosecution or civil proceedings. Licence No. 100023386

Agyñhyrchir y map hwn o ddeunydd yr Ordnance Survey gyda chaniatâd yr Ordnance Survey ar ran Rheolwr Llyfta E! Mawrhydi @Hawffraint y Goron. Mae atgyñhyrchu heb ganiatâd yn torri hawffraint y Goron a gall hyn arwain at erlyniad neu achos sifil. Rhif trwydded 100023386

The Flintshire County Council

**(Prohibition and Restriction of Waiting and Loading and Parking Places)
(Civil Enforcement and Consolidation) (Amendment No 68) Order 2024**

Gorchymyn Cyngor Sir Y Fflint

**(Gwahardd a Chyfyngu Aros a Llwytho a Mannau Parcio)
(Gorfodi Sifil a Chvdavfnerthu) (Gwelliant 68) 2024**

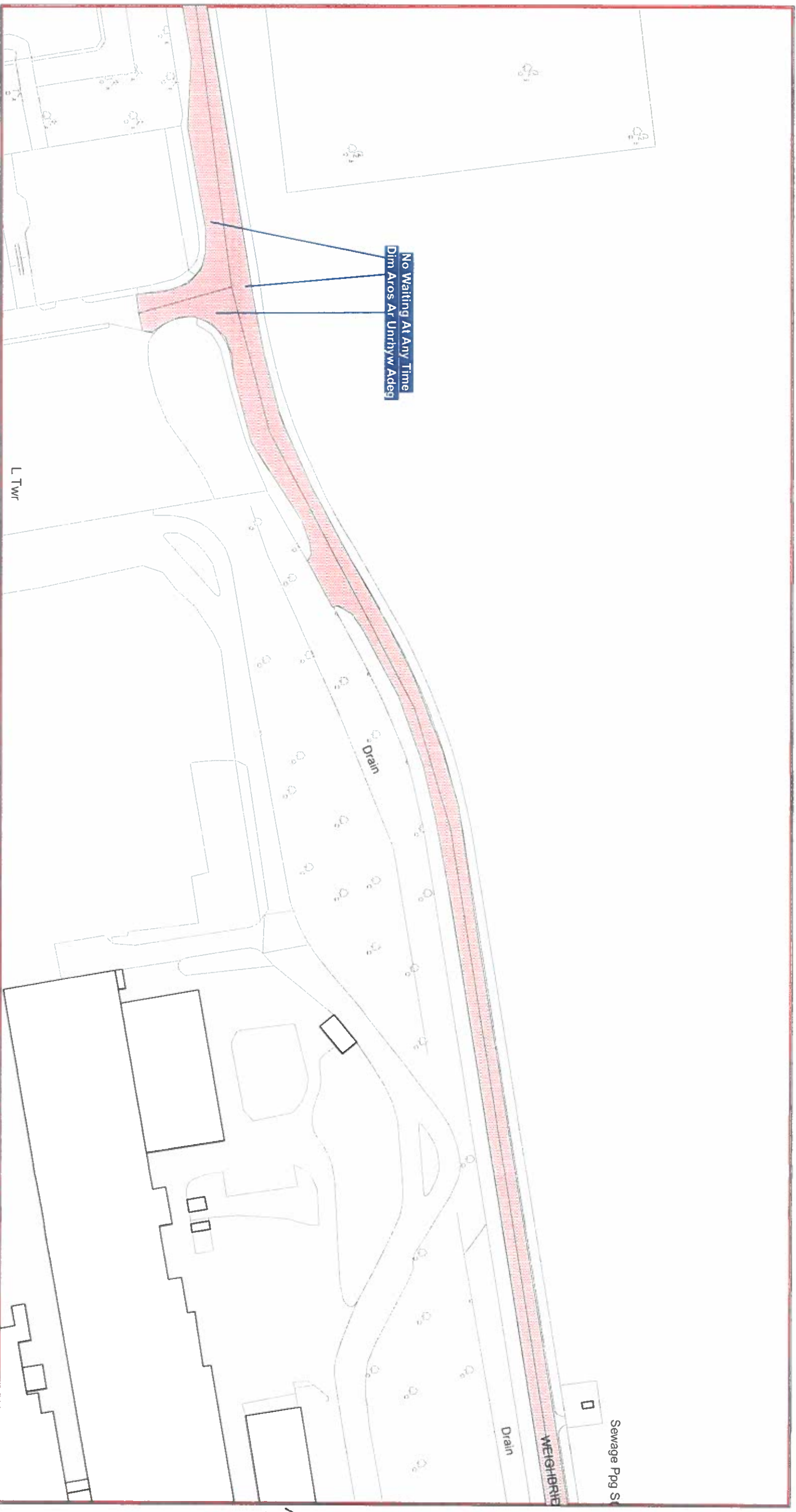
Flintshire County Council
Environment Directorate
County Hall
Mold
CH7 6NF

Cyngor Sir Y Fflint
Cyfarwyddiaeth yr Amgylchedd
Neuadd Y Sir
Yr Wyddgrug
CH7 6NF

AREA CODE:AX63
COD ARDAL:AX63



Sheet Revision No: 1
Rhif Adolgiad Y Ddalen: 1
Sheet active from: 15 November 2024
Dalen yn weithredol o: 15 Tachwedd 2024



Scale: 1:1250
Graddfa: 1:1250

This map is reproduced from Ordnance Survey material with the permission of Ordnance Survey on behalf of the Controller of Her Majesty's Stationary Office ©Crown Copyright. Unauthorised reproduction infringes Crown Copyright and may lead to prosecution or civil proceedings. Licence No. 100023386

The Flintshire County Council

(Prohibition and Restriction of Waiting and Loading and Parking Places)
(Civil Enforcement and Consolidation) (Amendment No 68) Order 2024

Gorchymyn Cyngor Sir Y Fflint

(Gwahardd a Chyfyngu Aros a Llwytho a Mannau Parcio)
(Gorfodi Sifil a Chvdavfnerthu) (Gwelliant 68) 2024

Flintshire County Council
Environment Directorate
County Hall
Mold
CH7 6NF


Atgynhychir y map hwn o ddeunydd yr Ordnance Survey gyda charnlatad yr Ordnance Survey ar ran Rheolwr Llyfrfa Ei Mawrhydi @Hawffraint y Goron. Mae atgynhychir heb ganiatad yn torri hawffraint y Goron a gall hyn arwain at erlyniad neu achos sifil. Rhif tmwydded 100023386

Cyngor Sir Y Fflint
Cyfarwyddiaeth yr Amgylchedd
Neuadd Y Sir
Yr Wyddgrug
CH7 6NF

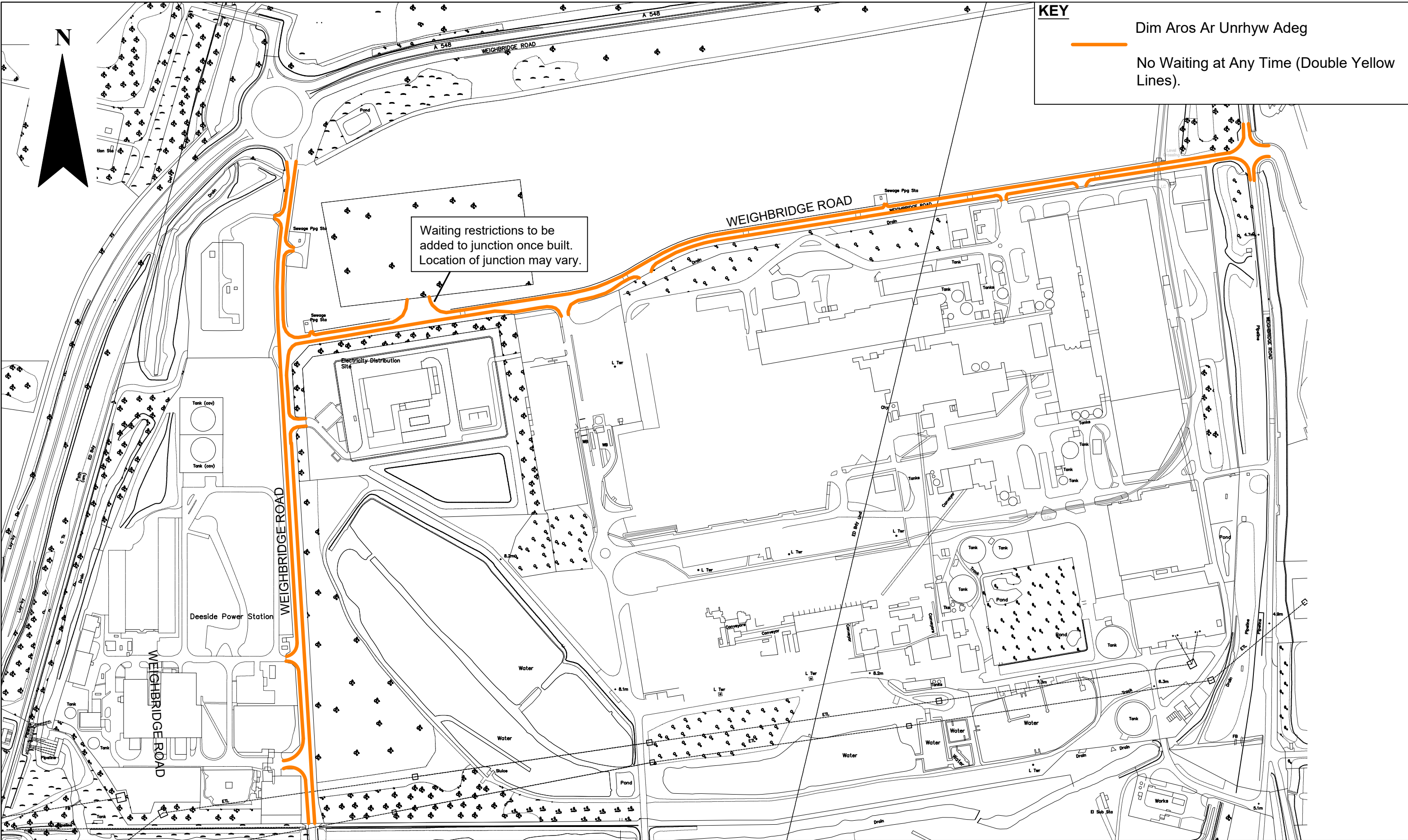
KEY

Dim Aros Ar Unrhyw Adeg

No Waiting at Any Time (Double Yellow Lines).



Waiting restrictions to be added to junction once built. Location of junction may vary.



Katie Wilby
 Chief Officer (Streetscene and Transportation).
 Prif Swyddog (Gwasanaethau Stryda Thafnidiaeth).
 County Hall, Mold, CH7 6NF
 Neuadd y Sir, Yr Wyddgrug, CH7 6NF

Streetscene

This map is reproduced from Ordnance Survey material with the permission of Ordnance Survey on behalf of the Controller of Her Majesty's Stationery Office. © Crown Copyright. Unauthorised reproduction infringes Crown Copyright and may lead to prosecution or civil proceedings. Licence number 100023386. Flintshire County Council, 2018.

DRAWN BY:
NGW
 CHECKED BY:
AS
 SCALE:
1: NTS @ A3
 NAT. GRID REF:
328427
369869

PRELIMINARY	APPROVAL	CONSTRUCTION
AMENDMENTS:		DATE

Weighbridge Road Deeside
 Dim Aros Ar Unrhyw Adeg
 Waiting Restrictions
 (Sheet 1 of 1)

DRAWING NUMBER **HT/23/WBRD 201 P1**