

Notice of Proposal

THE FLINTSHIRE COUNTY COUNCIL

GOLFTYN LANE, KELSTERTON COURT, VERMEER CLOSE, GOLFTYN DRIVE, HAFOD CLOSE, HOLLY CLOSE, HALS CLOSE AND COLLEGE VIEW, CONNAH'S QUAY

PROPOSED PROHIBITION OF WAITING AT ANY TIME

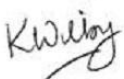
Flintshire County Council propose to make an Order in exercise of its powers under the Road Traffic Regulation Act 1984, the Traffic Management Act 2004, Part IV of Schedule 9 and all other enabling powers, the effect of which will be to amend The Flintshire County Council (Prohibition and Restriction of Waiting and Loading and Parking Places) (Civil Enforcement and Consolidation) Order 2013, so as to introduce:-

1. 'No Waiting At Any Time' restrictions:-
 - a. At various locations on both sides of Golftyn Lane, Connah's Quay
 - b. At various locations on both sides of Golftyn Drive, Connah's Quay
 - c. At various locations on both sides of Kelsterton Court, Connah's Quay
 - d. At the junction of Golftyn Drive with Hafod Close, Connah's Quay
 - e. At the junction of Golftyn Drive with Holly Close, Connah's Quay
 - f. At the junction of Golftyn Drive with College View, Connah's Quay
 - g. At the junction of Golftyn Drive with Golftyn Lane, Connah's Quay
 - h. At the junction of Vermeer Close with Hals Close, Connah's Quay
 - i. At the junction of Golftyn Lane with Golftyn Lane, Connah's Quay

In all other respects the present provisions of the 'The Flintshire County Council (Prohibition and Restriction of Waiting and Loading and Parking Places) (Civil Enforcement and Consolidation) Order 2013' will remain in force.

A copy of the Notice, the proposed Order, plans showing the roads affected by the proposal and a statement of the Council's reasons for proposing to make the Order, may be inspected during normal opening hours at Flintshire Connects, Wepre Drive, Connah's Quay CH5 4HA. The documents will also be available to be viewed on our website at www.Flintshire.gov.uk > Resident > Roads, Streets and Travel > Traffic Regulation Orders or you can request a copy of the documents by emailing Streetscene@flintshire.gov.uk or by calling 01352701234.

Objections to the proposed Order, together with the grounds on which they are made, should be sent in writing to the undersigned by Friday 12th July 2024 or by emailing transportstrategyconsultation@flintshire.gov.uk quoting reference SS/TRO/JB/66.



Katie Wilby,
Chief Officer (Streetscene and Transportation),
County Hall, Mold, Flintshire. CH7 6NR. Friday 21st June 2024

THE FLINTSHIRE COUNTY COUNCIL

**GOLFTYN LANE, KELSTERTON COURT, VERMEER CLOSE,
GOLFTYN DRIVE, HAFOD CLOSE, HOLLY CLOSE, HALS CLOSE
AND COLLEGE VIEW, CONNAH'S QUAY**

**(PROHIBITION AND RESTRICTION OF WAITING
AND LOADING AND PARKING PLACES)**

**(CIVIL ENFORCEMENT AND CONSOLIDATION) (AMENDMENT
NO. 66) ORDER 202-**

**Katie Wilby,
Chief Officer (Streetscene & Transportation),
County Hall,
Mold,
Flintshire,
CH7 6NF**

THE FLINTSHIRE COUNTY COUNCIL

**GOLFTYN LANE, KELSTERTON COURT, VERMEER CLOSE, GOLFTYN DRIVE, HAFOD
CLOSE, HOLLY CLOSE, HALS CLOSE AND COLLEGE VIEW, CONNAH'S QUAY**

**(PROHIBITION AND RESTRICTION OF WAITING
AND LOADING AND PARKING PLACES)**

(CIVIL ENFORCEMENT AND CONSOLIDATION) (AMENDMENT NO. 66) ORDER 202-

Flintshire County Council in exercise of its powers under sections 1 (1), 2 (1)(2), 4 (2)(3) and Part IV of Schedule 9 of the Road Traffic Regulation Act 1984 ("the Act of 1984") as amended, the Traffic Management Act 2004 ("the 2004 Act") and of all other enabling powers and after consultation with the Chief Officer of Police in accordance with Part III of Schedule 9 to the Act of 1984, hereby makes the following Order:-

SECTION 1 – PRELIMINARY

Citation and commencement

1. This Order shall come into operation on the XXth XXX 202- and may be cited as The Flintshire County Council, GOLFTYN LANE, KELSTERTON COURT, VERMEER CLOSE, GOLFTYN DRIVE, HAFOD CLOSE, HOLLY CLOSE, HALS CLOSE AND COLLEGE VIEW, CONNAH'S QUAY (Prohibition and Restriction of Waiting and Loading and Parking Places) (Civil Enforcement and Consolidation) (Amendment No. 66) Order 202-
2. With effect from the date set out in Article 1 above, Map Schedule AT69 Sheet Revision No: 2 replaces Map Schedule AT69 Sheet Revision 1 and Map Schedule AT70, Sheet Revision No: 3, replaces Map Schedules AT70 Sheet Revision No: 2 and all other map schedules together with the before mentioned map schedules and plans referred to in the Schedules to this Order are incorporated into The Flintshire County Council (Prohibition and Restriction of Waiting and Loading and Parking Places) (Civil Enforcement and Consolidation) Order 2013.
3. The interpretation Act 1978 shall apply for the interpretation on this Order as it applies for the interpretation of an Act of Parliament

4. In this Order, except where otherwise stated, any reference to a numbered Article or Schedule is a reference to the Article or Schedule bearing that number and any reference to a plan is reference to a plan incorporated into this order.

SCHEDULE 1
No Waiting At Any Time
Connah's Quay

Road Name	Map Schedule	Sheet Revision
Golftyn Lane	AT69 AT70	2 (which revokes revision Sheet 1 from the 2013 Order 3 (which revokes revision Sheet 2 from the 2013 Order
Golftyn Drive	AT70	3 (which revokes revision Sheet 2 from the 2013 Order
Kelsterton Court	AT70	3 (which revokes revision Sheet 2 from the 2013 Order
Hals Close	AT70	3 (which revokes revision Sheet 2 from the 2013 Order
Vermeer Close	AT70	3 (which revokes revision Sheet 2 from the 2013 Order
Hafod Close	AT70	3 (which revokes revision Sheet 2 from the 2013 Order
College View	AT69 AT70	2 (which revokes revision Sheet 1 from the 2013 Order 3 (which revokes revision Sheet 2 from the 2013 Order
Holly Close	AT70	3 (which revokes revision Sheet 2 from the 2013 Order

THE COMMON SEAL of)
FLINTSHIRE COUNTY COUNCIL)
 was hereunto affixed)
 this xxth day of xxxx 202-)
 in the presence of:-)

CHAIRMAN

CHIEF OFFICER (GOVERNANCE)

LEGAL SERVICES MANAGER

SENIOR SOLICITOR

THE FLINTSHIRE COUNTY COUNCIL
GOLFTYN LANE, KELSTERTON COURT, VERMEER CLOSE, GOLFTYN DRIVE,
HAFOD CLOSE, HOLLY CLOSE, HALS CLOSE AND COLLEGE VIEW, CONNAH'S
QUAY

PROPOSED PROHIBITON OF WAITING AT ANY TIME

Statement of Reasons for Proposing to make the Order

Flintshire County Council propose to introduce No Waiting at Any Time restrictions (double yellow lines) in the roads as listed above.

The introduction of the proposed No Waiting At Any Time restrictions are intended to address indiscriminate parking, maintain visibility and to ensure that the junctions are not obstructed by parked vehicles.

Parking at junctions, regardless of the presence of yellow lines, is an offence and the restrictions provide a visual deterrent to reinforce this message. At present, should vehicles be parked within 10 metres of a junction, an act of criminality may be committed and would therefore be subject to enforcement action by North Wales Police. Furthermore the Highway Code states that vehicles should not park near or on a junction as they may cause obstruction and compromise safety for all road users.

The County Council continues its responsibility to consider the provision of convenient and safe movement of motor vehicles and other traffic, and the proposed measures are aimed at ensuring that danger is minimised to vulnerable road users aswell as improving the amenities of the locality.

The proposals are detailed in the Public Notice and in the proposed Order



Katie Wilby,
Chief Officer (Streetscene & Transportation),
County Hall,
Mold, CH7 6NF
Flintshire.
Friday 21st June 2024.

AREA CODE: AT69
COD ARDAL: AT69



Sheet Revision No: 1
Rhif Adolgiad Y Ddalen: 1
Sheet active from: 1 October 2013
Dalen yn weithredol o: 1 Hydref 2013



No Stopping Mon - Fri 8am - 5pm
on Entrance Markings
Dim Stopio Llun - Gwe 8am - 5pm
Ar Farciau Fynedfa

Scale: 1:1250

Graddfa: 1:1250

This map is reproduced from Ordnance Survey material with the permission of Ordnance Survey on behalf of the Controller of Her Majesty's Stationary Office. Crown Copyright. Unauthorised reproduction infringes Crown Copyright and may lead to prosecution or civil proceedings. Licence No. 100023386

The Flintshire County Council
(Prohibition and Restriction of Waiting and Loading and Parking Places)
(Civil Enforcement and Consolidation) Order 2013

Flintshire County Council
Environment Directorate
County Hall
Mold
CH7 6NF

Atgynhychir y map hwn o ddeunydd yr Ordnance Survey gyda chaniatod yr Ordnance Survey ar ran Rheolwr Llyfrfa Ei Mawrhydi. Hawlfraint y Goron. Mae atgynhychu heb ganiatod yn torri hawlfraint y Goron a gall hyn arwain at erlyniad neu achos sifil. Rhif trwydded 100023386

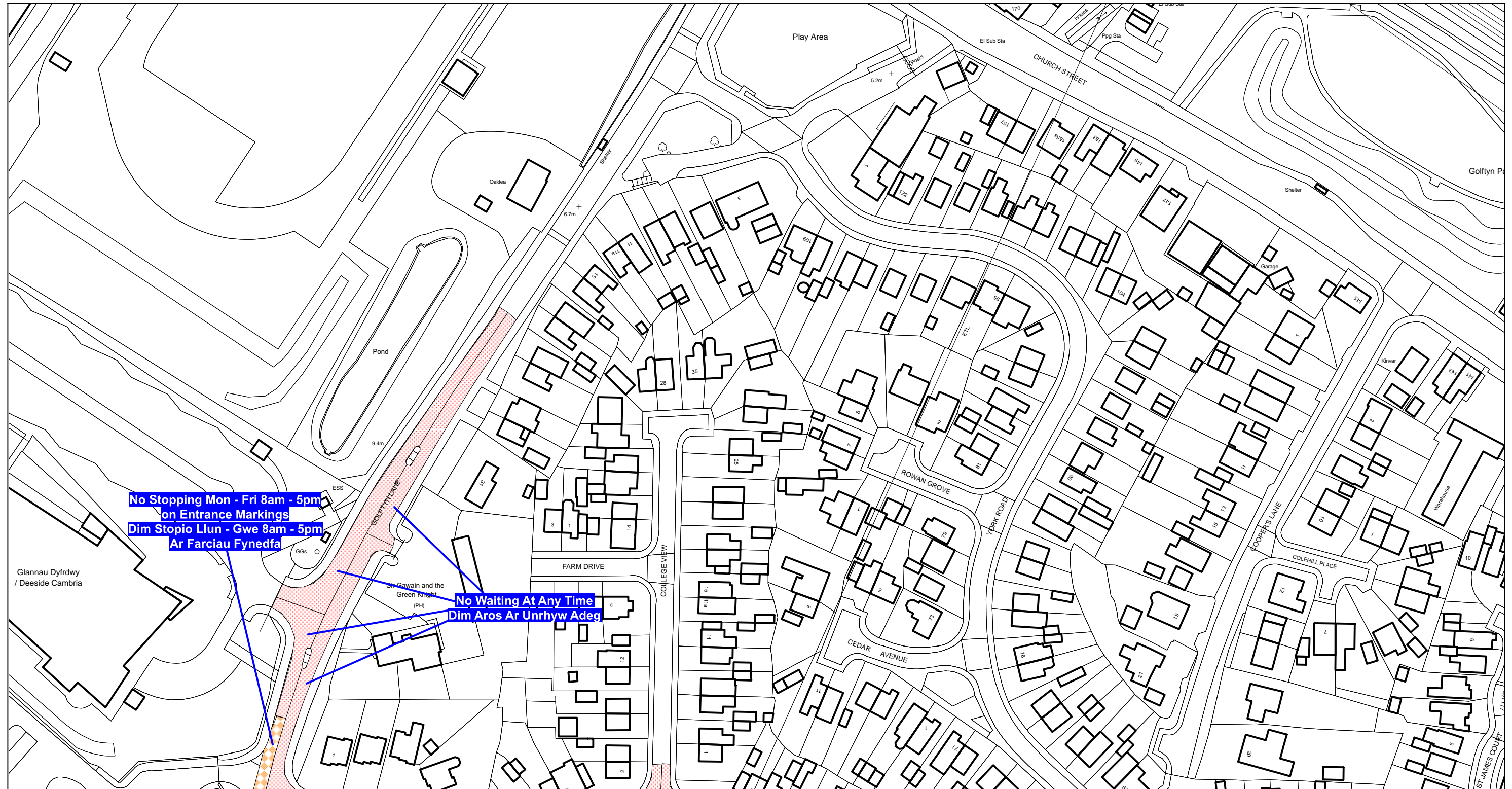
Gorchymyn Cyngor Sir Y Fflint
(Gwahardd a Chyfyngu Aros a Llwytho a Mannau Parcio)
(Gorfodi Sifil a Chydygfynerthu) 2013

Cyngor Sir Y Fflint
Cyfarwyddiaeth yr Amgylchedd
Neuadd Y Sir
Yr Wyddgrug
CH7 6NF

AREA CODE:AT69
COD ARDAL:AT69



Sheet Revision No: 2
Rhif Adolgiad Y Ddalen: 2
Sheet active from: XXXXX 202X
Dalen yn weithredol o: XXXXX 202X



Scale: 1:1250
Graddfa: 1:1250

This map is reproduced from Ordnance Survey material with the permission of Ordnance Survey on behalf of the Controller of Her Majesty's Stationary Office ©Crown Copyright. Unauthorised reproduction infringes Crown Copyright and may lead to prosecution or civil proceedings. Licence No. 100023386

Atgynhychir y map hwn o ddeunydd yr Ordnance Survey gyda chaniatad yr Ordnance Survey ar ran Rheolwr Llyfrfa Ei Mawrhydi ©Hawlfraint y Goron. Mae atgynhychu heb ganiatad yn torri hawlfraint y Goron a gall hyn arwain at erlyniad neu achos sifil. Rhif trwydded 100023386

The Flintshire County Council
(Prohibition and Restriction of Waiting and Loading and Parking Places)
(Civil Enforcement and Consolidation) (Amendment No 66) Order 202X

Gorchymyn Cyngor Sir Y Fflint
(Gwahardd a Chyfyngu Aros a Llwytho a Mannau Parcio)
(Gorfodi Sifil a Chydygyfnerthu) (Gwelliant 66) 202X

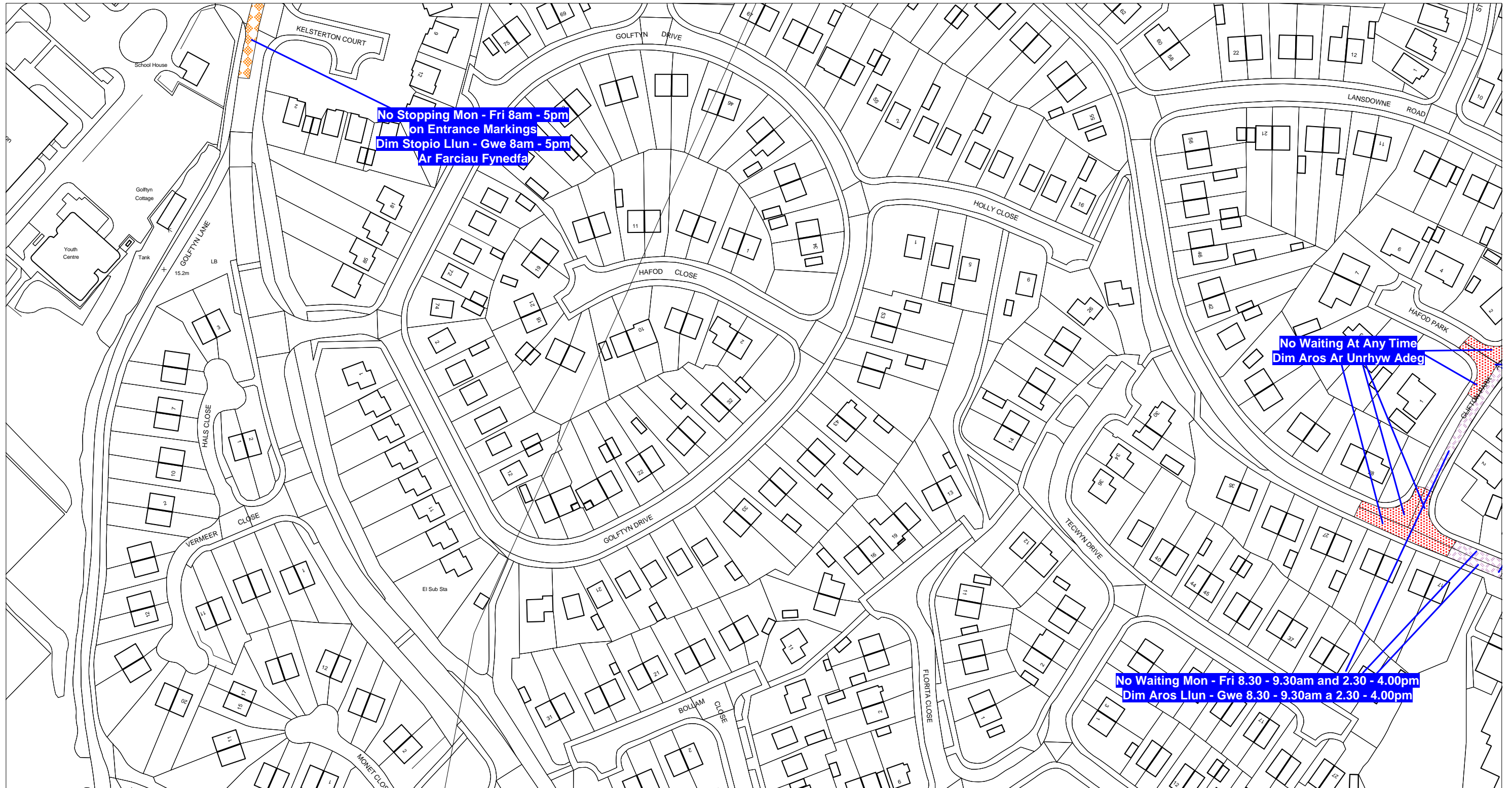
Flintshire County Council
Environment Directorate
County Hall
Mold
CH7 6NF

Cyngor Sir Y Fflint
Cyfarwyddiaeth yr Amgylchedd
Neuadd Y Sir
Yr Wyddgrug
CH7 6NF

AREA CODE: AT70
COD ARDAL: AT70



Sheet Revision No: 2
Rhif Adolgiad Y Ddalen: 2
Sheet active from: 9 March 2018
Dalen yn weithredol o: 9 Mawrth 2018



Scale: 1:1250

Graddfa: 1:1250

This map is reproduced from Ordnance Survey material with the permission of Ordnance Survey on behalf of the Controller of Her Majesty's Stationary Office. Crown Copyright. Unauthorised reproduction infringes Crown Copyright and may lead to prosecution or civil proceedings. Licence No. 100023386

Atgynhychir y map hwn o ddeunydd yr Ordnance Survey gyda chaniatod yr Ordnance Survey ar ran Rheolwr Llyfrfa Ei Mawrhydi. Hawlfraint y Goron. Mae atgynhychu heb ganiatod yn torri hawlfraint y Goron a gall hyn arwain at erlyniad neu achos sifil. Rhif trwydded 100023386

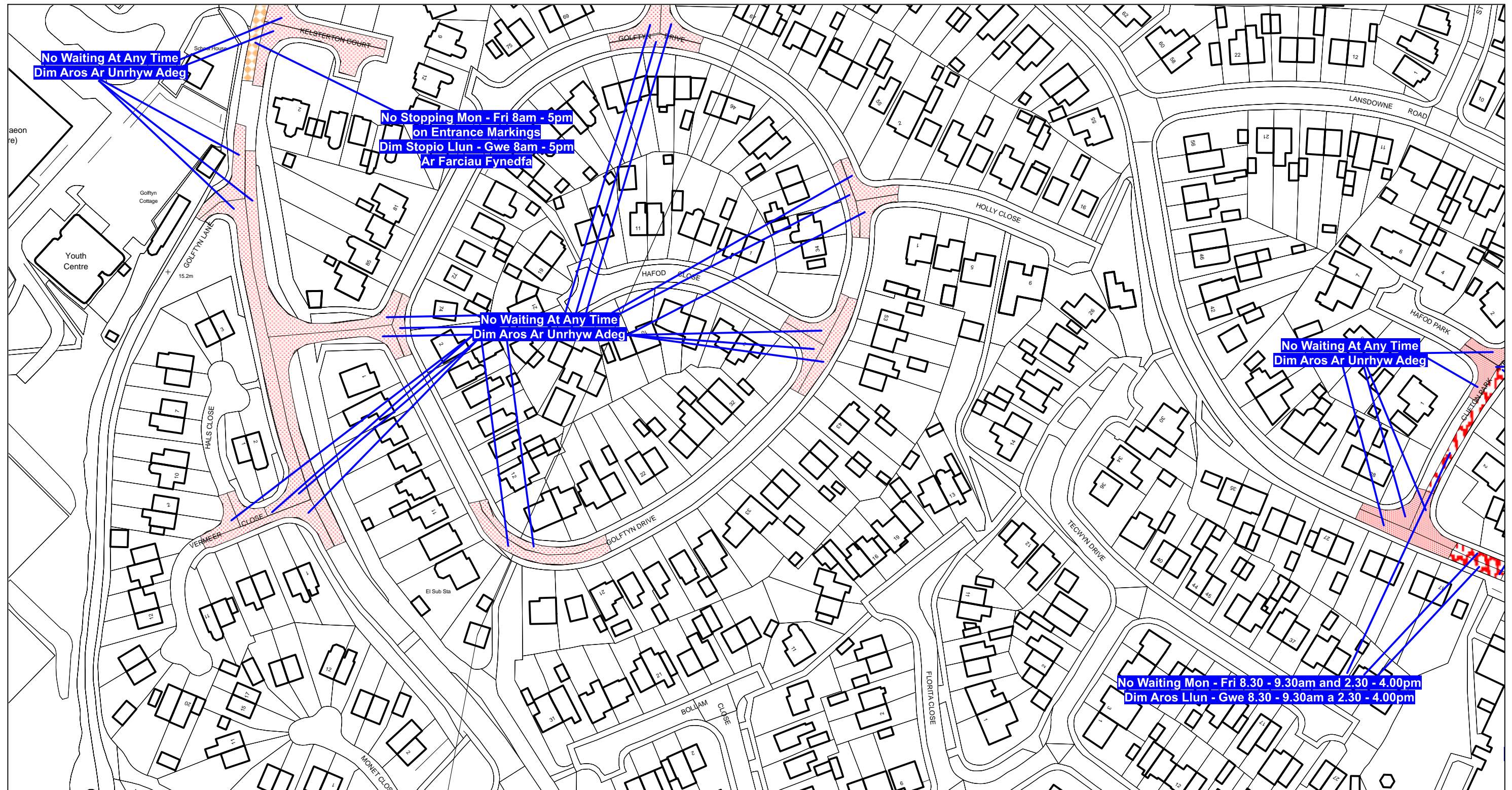
The Flintshire County Council
(Prohibition and Restriction of Waiting and Loading and Parking Places)
(Civil Enforcement and Consolidation) (Amendment No 14) Order 2018

Gorchymyn Cyngor Sir Y Fflint
(Gwahardd a Chyfyngu Aros a Llwytho a Mannau Parcio)
(Gorfodi Sifil a Chydygyfnerthu) (Gwelliant 14) 2018

Flintshire County Council
Environment Directorate
County Hall
Mold
CH7 6NF

Cyngor Sir Y Fflint
Cyfarwyddiaeth yr Amgylchedd
Neuadd Y Sir
Yr Wyddgrug
CH7 6NF

AREA CODE:AT70
COD ARDAL:AT70



Scale: 1:1250

Graddfa: 1:1250

This map is reproduced from Ordnance Survey material with the permission of Ordnance Survey on behalf of the Controller of Her Majesty's Stationary Office ©Crown Copyright. Unauthorised reproduction infringes Crown Copyright and may lead to prosecution or civil proceedings. Licence No. 100023386

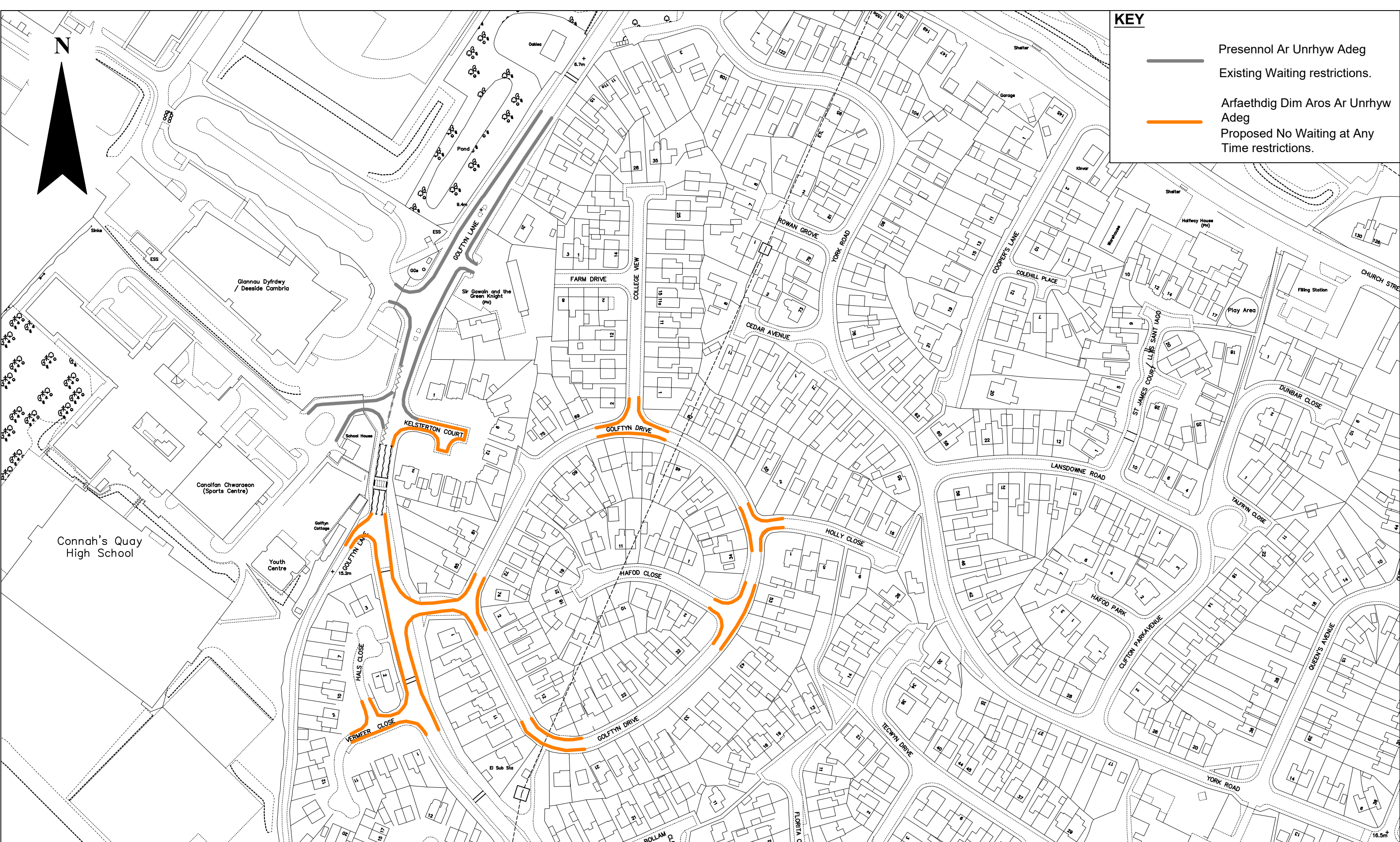
The Flintshire County Council
(Prohibition and Restriction of Waiting and Loading and Parking Places)
(Civil Enforcement and Consolidation) (Amendment No 66) Order 202X

Flintshire County Council
Environment Directorate
County Hall
Mold
CH7 6NF

Atgynhychir y map hwn o ddeunydd yr Ordnance Survey gyda chaniatad yr Ordnance Survey ar ran Rheolwr Llyfrfa Ei Mawrhydi ©Hawlfraint y Goron. Mae atgynhychu heb ganiatad yn torri hawlfraint y Goron a gall hyn arwain at erlyniad neu achos sifil. Rhif trwydded 100023386

Gorchymyn Cyngor Sir Y Fflint
(Gwahardd a Chyfyngu Aros a Llwytho a Mannau Parcio)
(Gorfodi Sifil a Chydygyfnerthu) (Gwelliant 66) 202X

Cyngor Sir Y Fflint
Cyfarwyddiaeth yr Amgylchedd
Neuadd Y Sir
Yr Wyddgrug
CH7 6NF



KEY	
	Presennol Ar Unrhyw Adeg Existing Waiting restrictions.
	Arfaethdig Dim Aros Ar Unrhyw Adeg Proposed No Waiting at Any Time restrictions.

CYNGOR Sir y Fflint Flintshire COUNTY COUNCIL

Steve Jones
Chief Officer (Streetscene and Transportation).
Prif Swyddog (Gwasanaethau Stryda Thafnidiaeth).

County Hall, Mold, CH7 6NF
Neuadd y Sir, Yr Wyddgrug, CH7 6NF

Streetscene

This map is reproduced from Ordnance Survey material with the permission of Ordnance Survey on behalf of the Controller of Her Majesty's Stationery Office. © Crown Copyright. Unauthorised reproduction infringes Crown Copyright and may lead to prosecution or civil proceedings. Licence number 100023386. Flintshire County Council, 2018.

DRAWN BY:
NGW

CHECKED BY:
AS

SCALE:
1: NTS @ A3

NAT. GRID REF:
328427
369869

PRELIMINARY	APPROVAL	CONSTRUCTION
AMENDMENTS:		DATE

Golftyn Lane, Golftyn Drive, Hals Close, Holly Close, College View, Vermeer Close, Hafod Close and Kelsterton Court, Connah's Quay/Cei Connah

**Proposed Waiting Restrictions
GWAHARDDIAD ARFAETHDIG AR AROS AR UNRHYW ADEG**

DRAWING NUMBER **HT/24/GLCQ 201 P1**