

NOTICE OF PROPOSAL

THE FLINTSHIRE COUNTY COUNCIL

(VARIOUS ROADS) (20MPH, 30MPH, 40MPH, 50MPH AND NATIONAL SPEED LIMITS. RESTRICTED AND DERESTRICTED ROADS)

VARIOUS UNNAMED ROADS, UNNAMED LANES AND TREM Y FOEL RHES Y CAE, HOLYWELL. (20MPH SPEED LIMIT) (AMENDMENT NO. 12) ORDER 202-

Flintshire County Council propose to make an Order in exercise of its powers under Section 84 of the Road Traffic Regulation Act 1984 and Part IV of Schedule 9 to the Act and of all other enabling powers, the effect of which will be to amend The Flintshire County Council (Various Roads) (20mph, 30mph, 40mph, 50mph and National Speed Limits. Restricted and Derestricted Roads) Order 2023, so as to impose:

a) A 20mph speed limit by Order on:-

Trem Y Foel: for its entire length.

Unnamed Road 1: from a point 94 metres south east of its south westerly junction with Ffordd Y Graig (near Black Lion Farm), to a point 249 metres north west of its junction with the unnamed road 2.

Unnamed road 2: from its junction with the unnamed road 1 to a point 149 meters north of its junction with unnamed road 3.

Unnamed road 3: from its junction with the unnamed road 2, for a distance of 125 metres in a south easterly direction.

Unnamed Lane 1: from its junction with the unnamed Road 1 to its junction with the unnamed road 3.

Unnamed Lane 2: from its junction with the unnamed road 2, for its entire length.

Unnamed Lane 3: from its junction with the unnamed road 2, for its entire length.

Unnamed Lane 4: from its junction with unnamed road 2 for its entire length.

The Order, if made, will revoke The Flintshire County Council (Various Unnamed Roads, Unnamed Lanes and Trem y Foel, Rhes y Cae, Holywell) (30mph Speed Limit) Order 2019 in its entirety and be consolidated into The Flintshire County Council (Various Roads) (20mph, 30mph, 40mph, 50mph and National Speed Limits. Restricted and Derestricted Roads) Order 2023.

In all other respects the present provisions of The Flintshire County Council (Various Roads) (20mph, 30mph, 40mph, 50mph and National Speed Limits. Restricted and Derestricted Roads) Order 2023 will remain in force.

A copy of the Notice, the proposed Order, Map Schedules showing the roads affected by the proposal and a statement of the Council's reasons for proposing to make the Order, may be inspected during normal opening hours at Flintshire Connects, 24 High Street, Holywell CH8 7LH, The documents will also be available to viewed on our website at www.Flintshire.gov.uk > Resident > Roads, Streets and Travel > Traffic Regulation Orders or you can request a copy of the documents by emailing Streetscene@flintshire.gov.uk or by calling 01352701234.

Objections to the proposed Order, together with the grounds on which they are made, should be sent in writing to the undersigned at the address below or by emailing transportstrategyconsultation@flintshire.gov.uk (quoting reference SS/JB/RYC/20mph/12) by Friday 17th January 2025.

Katie Wilby,
Chief Officer (Streetscene & Transportation),
County Hall, Mold, Flintshire.
CH7 6NF. Friday 20th December 2024



THE FLINTSHIRE COUNTY COUNCIL

**VARIOUS UNNAMED ROADS, UNNAMED LANES AND TREM Y
FOEL RHES Y CAE, HOLYWELL**

**(VARIOUS ROADS) (20MPH, 30MPH, 40MPH, 50MPH AND
NATIONAL SPEED LIMITS. RESTRICTED AND DERESTRICTED
ROADS)**

(AMENDMENT NO. 12) ORDER 202-

**Katie Wilby,
Chief Officer (Streetscene & Transportation),
County Hall,
Mold,
Flintshire,
CH7 6NF**

THE FLINTSHIRE COUNTY COUNCIL

**VARIOUS UNNAMED ROADS, UNNAMED LANES AND TREM Y FOEL RHES Y CAE,
HOLYWELL
(VARIOUS ROADS) (20MPH, 30MPH, 40MPH, 50MPH AND NATIONAL SPEED LIMITS.**

RESTRICTED AND DERESTRICTED ROADS)

(AMENDMENT NO. 12) ORDER 202-

The Flintshire County Council (hereinafter referred to as “the Council”) in exercise of its powers under Section 84 and Part IV of Schedule 9 to the Road Traffic Regulation Act 1984 (hereinafter referred to as the “Act of 1984”) and all other enabling powers and after consultation with the Chief Officer of Police in accordance with Part III of Schedule 9 to the Act of 1984, hereby makes the following Order:

SECTION 1 – PRELIMINARY

Citation and commencement

1. This Order shall come into operation on the xxth xx 202- and may be cited as (THE FLINTSHIRE COUNTY COUNCIL, VARIOUS UNNAMED ROADS, UNNAMED LANES AND TREM Y FOEL RHES Y CAE, HOLYWELL. (VARIOUS ROADS) (20MPH, 30MPH, 40MPH, 50MPH AND NATIONAL SPEED LIMITS. RESTRICTED AND DERESTRICTED ROADS) (AMENDMENT NO. 12) ORDER 202-

General Provisions

2. The Interpretation Act 1978 shall apply for the interpretation of this Order as it applies for the interpretation of an Act of Parliament.
3. In this Order, except where otherwise stated, any reference to a numbered Article or to the Schedule is a reference to the Article bearing that number and to the Schedule in this Order.
4. No person shall drive any motor vehicle at a speed exceeding 20 miles per hour on the roads specified in the Schedule to this Order.
5. This Order revokes The Flintshire County Council (Various Unnamed Roads, Unnamed Lanes and Trem y Foel, Rhes y Cae, Holywell) (30mph Speed Limit) Order 2019 in its entirety.

6. With effect from the date set out in Article 1 above, Map Schedule G18 and G19 Sheet Revision No: 2 which is incorporated in this Order, replaces Map Schedule G18 and G19, Sheet Revision 1, in The Flintshire County Council (Various Roads) (20mph, 30mph, 40mph, 50mph and National Speed Limits. Restricted and Derestricted Roads) Order 2023, in respect of the roads specified in the Schedule to this Order.

SCHEDULE
20MPH

Various Unnamed Roads, Unnamed Lanes And Trem Y Foel Rhes Y Cae, Holywell

Road Name	Map Schedule	Sheet Revision
Unnamed Road 1	G18	2 (which revokes revision Sheet 1 from the 2023 Order
Unnamed Road 2	G18 G19	2 (which revokes revision Sheet 1 from the 2023 Order 2 (which revokes revision Sheet 1 from the 2023 Order
Unnamed Road 3	G18 G19	2 (which revokes revision Sheet 1 from the 2023 Order 2 (which revokes revision Sheet 1 from the 2023 Order
Unnamed Lane 1	G18 G19	2 (which revokes revision Sheet 1 from the 2023 Order 2 (which revokes revision Sheet 1 from the 2023 Order
Unnamed Lane 2	G18 G19	2 (which revokes revision Sheet 1 from the 2023 Order 2 (which revokes revision Sheet 1 from the 2023 Order
Unnamed Lane 3	G19	2 (which revokes revision Sheet 1 from the 2023 Order
Unnamed Lane 4	G18	2 (which revokes revision Sheet 1 from the 2023 Order
Trem y Foel	G18	2 (which revokes revision Sheet 1 from the 2023 Order

THE COMMON SEAL of)

FLINTSHIRE COUNTY COUNCIL)

was hereunto affixed)

this xxth day of xxxx 202-)

in the presence of:-)

CHAIRMAN

LEGAL SERVICES MANAGER

SENIOR SOLICITOR

CHIEF OFFICER GOVERNANCE

**The Flintshire County Council
(Various Unnamed Roads, Unnamed Lanes and Trem y Foel, Rhes y Cae, Holywell)
(30mph Speed Limit) Order 2019**

ORDER

as within



**Stephen O Jones
Chief Officer (Streetscene and Transportation)
Flintshire County Council
County Hall
Mold
Flintshire
CH7 6NF**

The Flintshire County Council
(Various Unnamed Roads, Unnamed Lanes and Trem y Foel, Rhes y Cae, Holywell)
(30mph Speed Limit) Order 2019

The Flintshire County Council (hereinafter referred to as "the Council") in exercise of its powers under Section 84 and Part IV of Schedule 9 of the Road Traffic Regulation Act 1984 (hereinafter referred to as the "Act of 1984") and all other enabling powers and after consultation with the Chief Officer of Police in accordance with Part III of Schedule 9 to the Act of 1984, hereby makes the following Order:

1. In this Order except where otherwise stated any reference in this Order to a numbered Article or Schedule is a reference to the Article or Schedule bearing that number in this Order.
2. No person shall drive any motor vehicle at a speed exceeding 30 miles per hour on the length of roads specified in the Schedule to this Order and on Map Schedules G18 and G19.
3. Without prejudice to the validity of anything done or to any liability incurred in respect of any act or omission before the coming into operation of this Order, all Flintshire County Council traffic regulation orders pertaining to a speed limit on any length of a road subject to this Order are hereby revoked to the extent that they are inconsistent with this Order.
4. The Interpretation Act 1978 shall apply for the interpretation of this Order as it applies for the interpretation of an Act of Parliament.
5. This Order shall come into operation on the 06th May 2019 and may be cited as The Flintshire County Council (Various Unnamed Roads, Unnamed Lanes and Trem y Foel, Rhes y Cae, Holywell) (30mph Speed Limit) Order 2019

Unnamed road 1 shall mean the Unnamed Road from Lixwm to Mole y Crio at Rhes y Cae:

Unnamed Road 2 shall mean the unnamed road from from Rhes y Cae to Pentre Halkyn

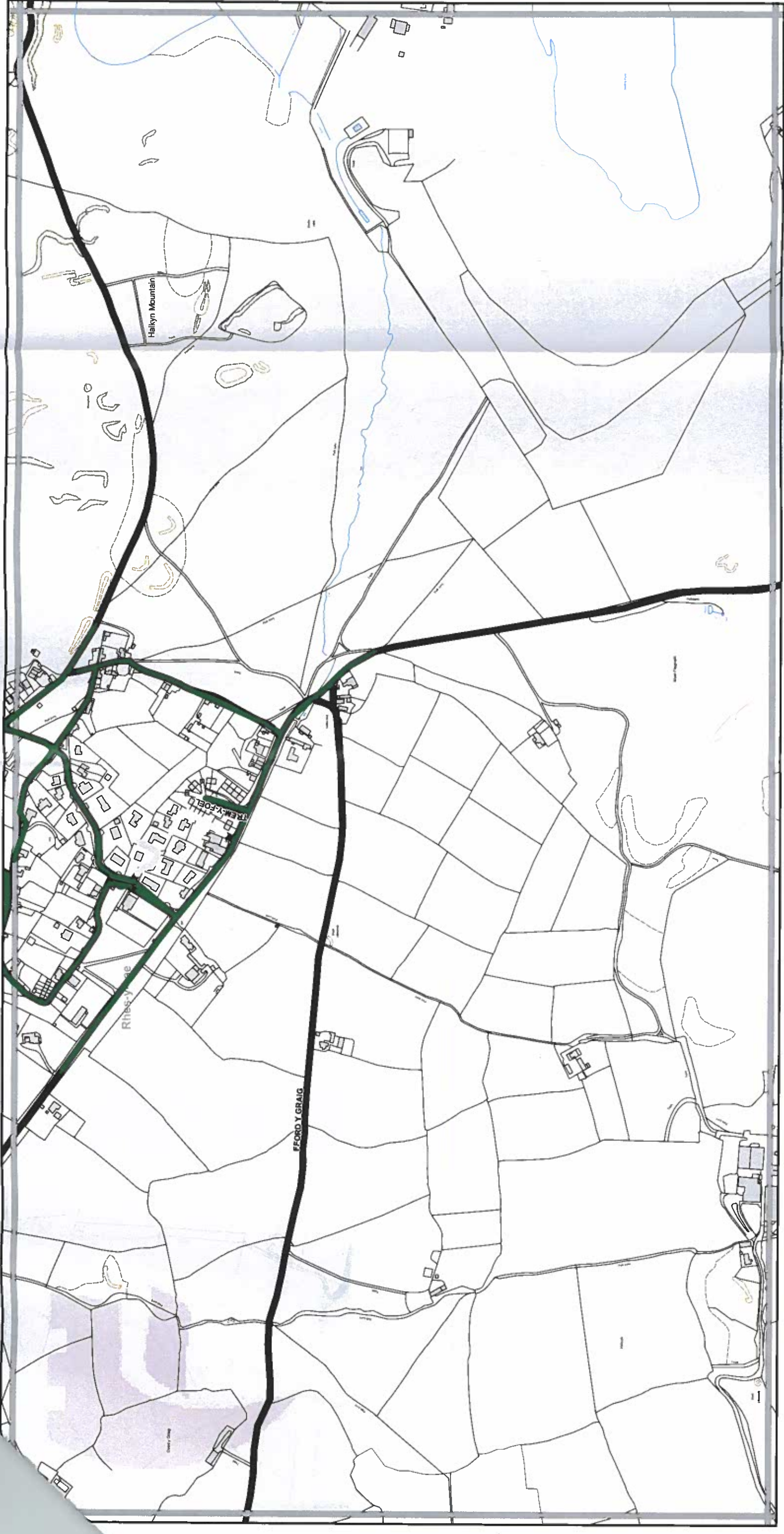
Unnamed Road 3 shall mean the unnamed road from from Rhes y Cae to Halkyn

Unnamed Lane 1 shall mean the lane between unnamed road 1 and unnamed road 3

Unnamed Lane 2 shall mean the lane with both junctions on the unnamed road 2.

Unnamed Lane 3 shall mean the lane from unnamed road 2 to unnamed lane 2

Unnamed Lane 4 shall mean the lane between unnamed road 2 and unnamed lane 1



This map is reproduced from Ordnance Survey material with the permission of Ordnance Survey on behalf of the Controller of Her Majesty's Stationery Office. © Crown Copyright. Unauthorised reproduction infringes Crown Copyright and may lead to prosecution or civil proceedings. Licence number 100023386, Flintshire County Council, 2018.

Atgynhychu'r map hwn o ddeunydd yr Ordnance Survey gyda chaniatâd yr Ordnance Survey ar ran Rheolwr Llyfrau E Mawrhydi © Hawffraint y Goron. Mae atgynhychu heb ganiatâd yn torti hawffraint y Goron a gall llyn arwain at enfyriad neu achos sifil. Rhif twydded 100023386, Cyngor Sir y Fflint 2018.

1:5000 Scale at A3
1:5000 Graddfa ar A3

The Flintshire County Council
(Various Unnamed Roads,
Unnamed Lanes and
Trem y Foel, Rhes y Cae, Holywell)
(30mph Speed Limit) Order 2019

Gorchymyn Cyngor Sir y Fflint
(Amrwyliol Ffyrdd dienw,
Lonydd dienw a
Threm y Foel, Rhes y Cae, Treffynnon)
(Cyfyngiad Cyflymder 30mya) 2019

Sir y Fflint
Flintshire
COUNTY COUNCIL

Flintshire County Council,
County Hall, Mold,
Flintshire, CH7 6NB

Cyngor Sir y Fflint,
Neuadd y Sir, Yr Wyddgrug,
Sir y Fflint, CH7 6NB

Legend / Eglurhad

	20 mph/mya		50 mph/mya
	30 mph/mya		60 mph/mya
	40 mph/mya		70 mph/mya
	County Boundary / Ffin Sirol		

Map tile
G18

Sheet Revision Number: **1**
Rhif Adolgiad Y Ddalen:

Sheet Active from: **06/05/2019**
Dalen yn weithredol o:



This map is reproduced from Ordnance Survey material with the permission of Ordnance Survey on behalf of the Controller of Her Majesty's Stationery Office. © Crown Copyright.
 Unauthorised reproduction infringes Crown Copyright and may lead to prosecution or civil proceedings.
 Licence number 100023386, Flintshire County Council, 2018.

Algyrhythir y map hwn o ddeunydd yr Ordnance Survey gyda chaniatâd yr Ordnance Survey ar ran Rheolwr Llyfrfa Eri Mawrhydi © Hawffraint y Goron. Mae algyrhythu heb ganiatâd yn torri hawffraint y Goron a gall hyn arwain at erlyniad neu achos sifil.
 Rhif twydded 100023386, Cyngor Sir y Fflint 2018.

1:5000 Scale at A3
 1:5000 Graddfa ar A3

The Flintshire County Council
(Various Unnamed Roads,
Unnamed Lanes and
Trem y Foel, Rhes y Cae, Holywell)
(30mph Speed Limit) Order 2019

Gorchymyn Cyngor Sir y Fflint
(Amrwyliol Ffyrdd dienw,
Lonydd dienw a
Threm y Foel, Rhes y Cae, Treffynnon)
(Cyfyngiad Cyflymder 30mya) 2019

Sir y Fflint
Flintshire
 COUNTY COUNCIL

Flintshire County Council,
 County Hall, Mold,
 Flintshire, CH7 6NB

Cyngor Sir y Fflint,
 Neuadd y Sir, Yr Wyddgrug,
 Sir y Fflint, CH7 6NB

Legend / Eglurhad

	20 mph/mya		50 mph/mya
	30 mph/mya		60 mph/mya
	40 mph/mya		70 mph/mya
	County Boundary / Ffin Sirol		

Map tile
G19

Sheet Revision Number: **1**
 Rhif Adolgiad Y Ddalen:

Sheet Active from: **06/05/2019**
 Dalen yn weithredol o:

THE FLINTSHIRE COUNTY COUNCIL

VARIOUS UNNAMED ROADS, UNNAMED LANES AND TREM Y FOEL RHES Y CAE, HOLYWELL(VARIOUS ROADS) (20MPH, 30MPH, 40MPH, 50MPH AND NATIONAL SPEED LIMITS. RESTRICTED AND DERESTRICTED ROADS) (20MPH SPEED LIMIT) (AMENDMENT NO. 12) ORDER 202-

Rhes-y-cae is a small parish and village located between Pentre Halkyn and Rhosesmor.

In September 2023 the default Speed Limit along restricted roads within Wales was reduced to 20 mph. The current 30mph Speed Limit by Order is not appropriate for this area due to the introduction of the 20mph speed limit throughout Wales for built up areas and villages.

This proposal will introduce a 20 mph speed limit on the lengths of road specified within the Order, which due to limited street lighting did not meet the criteria for a restricted road and therefore the speed limit remained as 30mph . In light of this, it is recommended to introduce a 20mph speed limit, which is appropriate for a defined village and due to the lack of footway provision in places.

Local representation has suggested that a reduction in the speed of traffic through the area would be beneficial in terms of promoting safer roads and is supported by the local community.

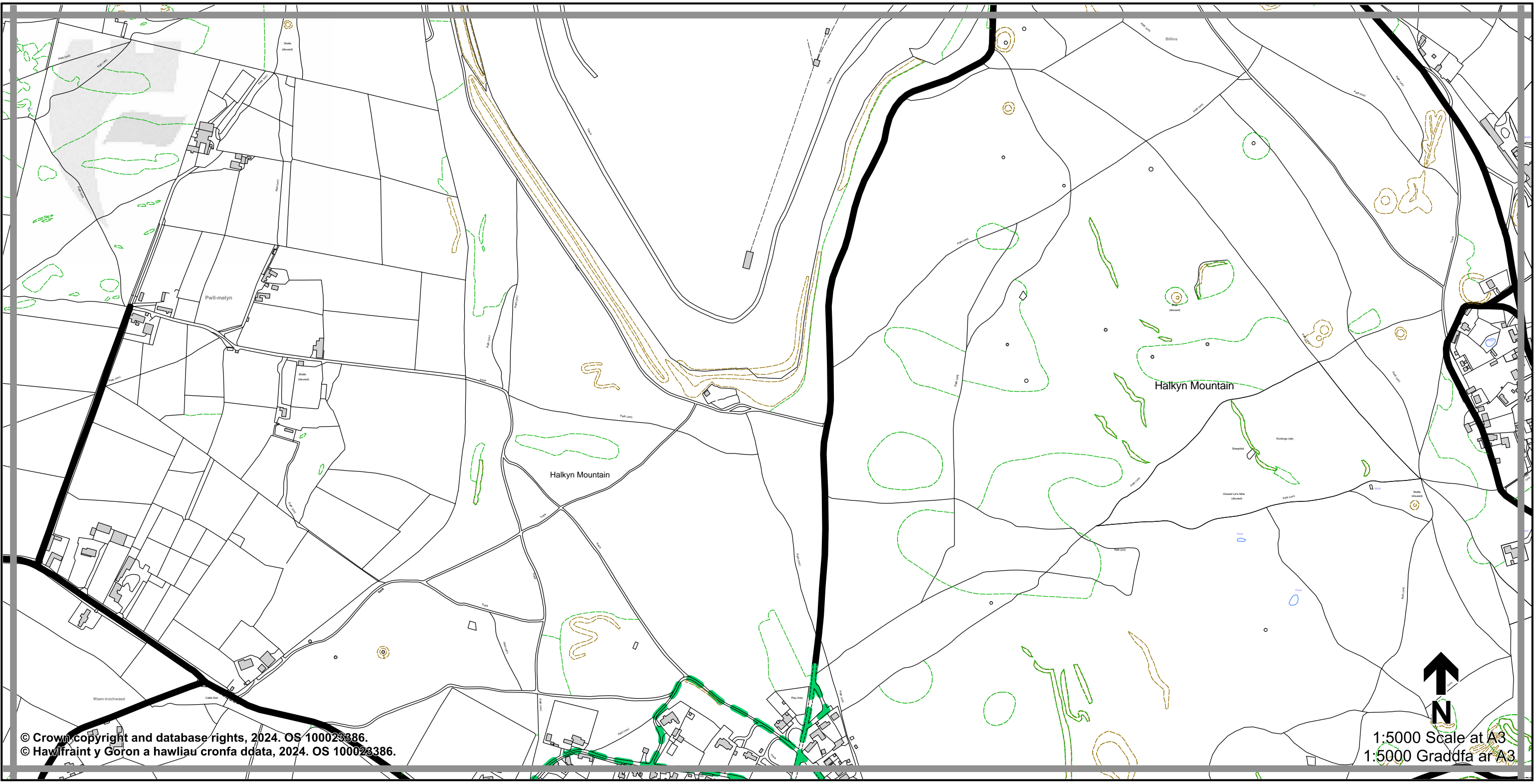
The introduction of a 20mph speed limit on these lengths of road has the following benefits for all road users:

- Improving safety for pedestrians and cyclists
- Encourage more people to walk and cycle
- Help to improve health and well-being
- Improve accessibility by reducing motor vehicle dominance along the highway
- Safeguard the environment for future generations

The County Council continues its responsibility to consider the provision of convenient and safe movement of motor vehicles and other traffic, and the proposed measures are aimed at ensuring that danger is minimised to vulnerable road users as well as improving the amenities of the locality.



Katie Wilby,
Flintshire County Council,
Chief Officer (Streetscene & Transportation),
County Hall,
Mold, Flintshire.
CH7 6NF.
Friday 20th December 2024.



© Crown copyright and database rights, 2024. OS 100023386.
 © Hawlfraint y Goron a hawliau cronfa ddata, 2024. OS 100023386.

1:5000 Scale at A3
 1:5000 Graddfa ar A3

Legend / Eglurhad

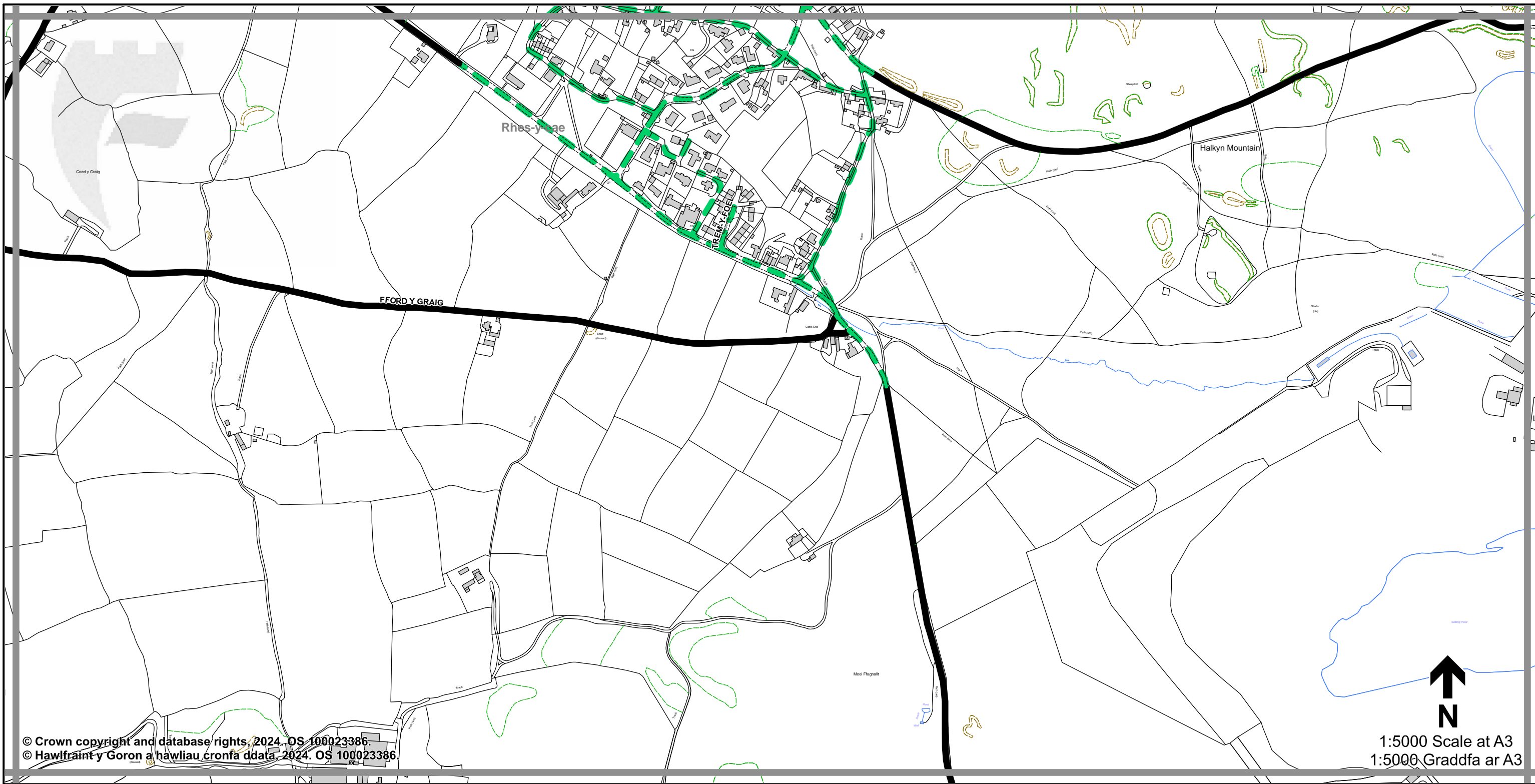
- - - 20 mph by Order
20 mya drwy Orchymyn
- Restricted Road (20 mph)
Ffordd Gyfyngedig (20 mya)
- 30 mph / mya
- 40 mph / mya
- 50 mph / mya
- National Speed Limit applies
Terfyn Cyflymder Cenedlaethol yn berthnasol
- Derestricted by Order (National Speed Limit applies)
Heb Gyfyngiad drwy Orchymyn (Terfyn Cyflymder Cenedlaethol yn berthnasol)
- Roads subject to separate Orders
Ffyrdd sy'n destun Gorchmynion ar wahân
- County Boundary / Ffin y Sir



THE FLINTSHIRE COUNTY COUNCIL (VARIOUS ROADS) (20MPH, 30MPH, 40MPH, 50MPH AND NATIONAL SPEED LIMITS, RESTRICTED AND DERESTRICTED ROADS) (AMENDMENT 12) ORDER 202x.
GORCHYMYN (FFYRDD AMRYWIOL) (20MYA, 30MYA, 40MYA, 50MYA A'R TERFYNAU CYFLYMDER CENEDLAETHOL, FFYRDD CYFYNGEDIG A FFYRDD HEB GYFYNGIAD) (GWELLIANT 12) CYNGOR SIR Y FFLINT 202x.

Sheet
G19
Dalen

Sheet Revision Number:
 Rhif Adolgiad Y Ddalen: **2**
Sheet Active from:
 Dalen yn weithredol o: **xx/xx/xxxx**



© Crown copyright and database rights, 2024. OS 100023386.
 © Hawlfraint y Goron a hawliau cronfa ddata, 2024. OS 100023386.

1:5000 Scale at A3
 1:5000 Graddfa ar A3

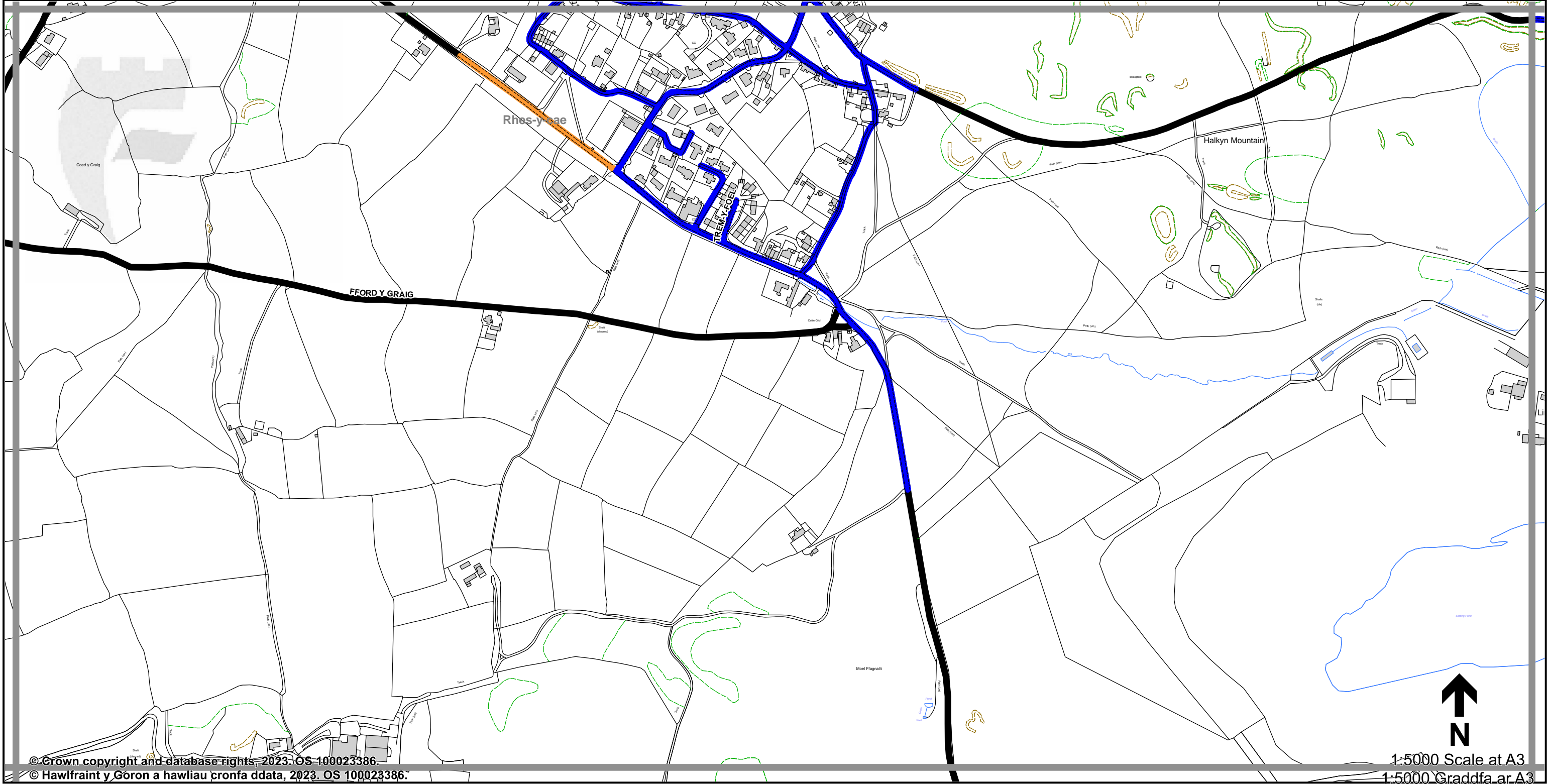
Legend / Eglurhad

- 20 mph by Order
20 mya drwy Orchymyn
- Restricted Road (20 mph)
Ffordd Gyfyngedig (20 mya)
- 30 mph / mya
- 40 mph / mya
- 50 mph / mya
- National Speed Limit applies
Terfyn Cyflymder Cenedlaethol yn berthnasol
- Derestricted by Order (National Speed Limit applies)
Heb Gyfyngiad drwy Orchymyn (Terfyn Cyflymder Cenedlaethol yn berthnasol)
- Roads subject to separate Orders
Ffyrdd sy'n destun Gorchmynion ar wahân
- County Boundary / Ffin y Sir



THE FLINTSHIRE COUNTY COUNCIL (VARIOUS ROADS) (20MPH, 30MPH, 40MPH, 50MPH AND NATIONAL SPEED LIMITS, RESTRICTED AND DERESTRICTED ROADS) (AMENDMENT 12) ORDER 202x.
GORCHMYN (FFYRDD AMRYWIOL) (20MYA, 30MYA, 40MYA, 50MYA A'R TERFYNAU CYFLYMDER CENEDLAETHOL, FFYRDD CYFYNGEDIG A FFYRDD HEB GYFYNGIAD) (GWELLIANT 12) CYNGOR SIR Y FFLINT 202x.

Sheet G18 Dalen	Sheet Revision Number: Rhif Adolgiad Y Ddalen: 2 Sheet Active from: Dalen yn weithredol o: xx/xx/xxxx
--	--



© Crown copyright and database rights, 2023. OS 100023386.
 © Hawfrant y Goron a hawliau cronfa ddata, 2023. OS 100023386.

1:5000 Scale at A3
 1:5000 Graddfa ar A3

Legend / Eglurhad

- 20 mph by Order
20 mya drwy Orchymyn
- Restricted Road (20 mph)
Ffordd Gyfyngedig (20 mya)
- 30 mph / mya
- 40 mph / mya
- 50 mph / mya
- National Speed Limit applies
Terfyn Cyflymder Cenedlaethol yn berthnasol
- Derestricted by Order (National Speed Limit applies)
Heb Gyfyngiad drwy Orchymyn (Terfyn Cyflymder Cenedlaethol yn berthnasol)
- Roads subject to separate Orders
Ffyrdd sy'n destun Gorchmynion ar wahân
- County Boundary / Ffin y Sir



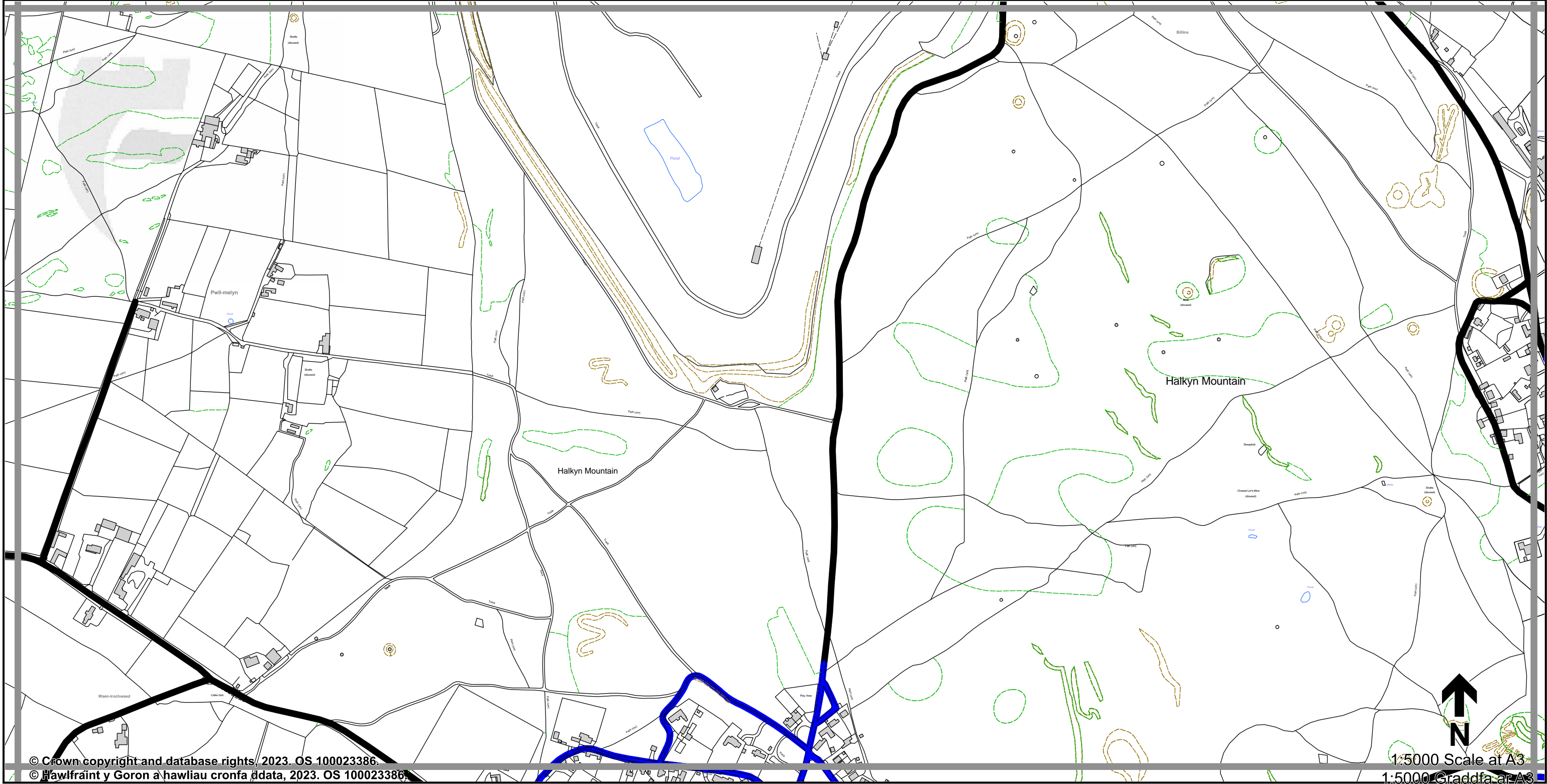
THE FLINTSHIRE COUNTY COUNCIL (VARIOUS ROADS) (20MPH, 30MPH, 40MPH, 50MPH AND NATIONAL SPEED LIMITS. RESTRICTED AND DERESTRICTED ROADS) ORDER 2023.

GORCHYMYN (FFYRDD AMRYWIOL) (20MYA, 30MYA, 40MYA, 50MYA A'R TERFYNAU CYFLYMDER CENEDLAETHOL. FFYRDD CYFYNGEDIG A FFYRDD HEB GYFYNGIAD) CYNGOR SIR Y FFLINT 2023.

Sheet
G18
Dalen

Sheet Revision Number:
Rhif Adolgiad Y Ddalen: **1**

Sheet Active from:
Dalen yn weithredol o: **19/09/2023**



© Crown copyright and database rights, 2023. OS 100023386.
 © Hawlfraint y Goron a hawliau cronfa ddata, 2023. OS 100023386.

1:5000 Scale at A3
 1:5000 Graddfa ar A3

Legend / Eglurhad

- 20 mph by Order
20 mya drwy Orchymyn
- Restricted Road (20 mph)
Ffordd Gyfyngedig (20 mya)
- 30 mph / mya
- 40 mph / mya
- 50 mph / mya
- National Speed Limit applies
Terfyn Cyflymder Cenedlaethol yn berthnasol
- Derestricted by Order (National Speed Limit applies)
Heb Gyfyngiad drwy Orchymyn (Terfyn Cyflymder Cenedlaethol yn berthnasol)
- Roads subject to separate Orders
Ffyrdd sy'n destun Gorchmynion ar wahân
- County Boundary / Ffin y Sir



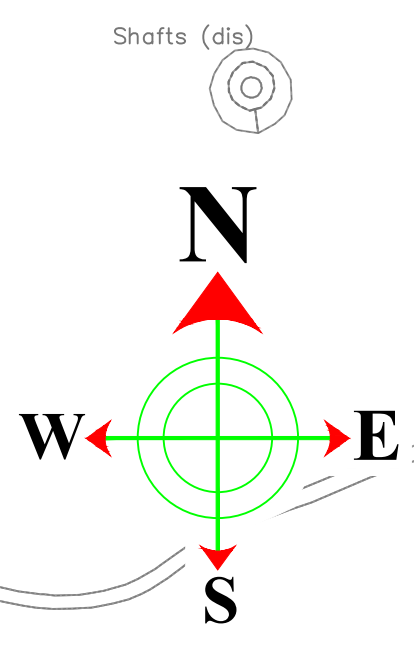
THE FLINTSHIRE COUNTY COUNCIL (VARIOUS ROADS) (20MPH, 30MPH, 40MPH, 50MPH AND NATIONAL SPEED LIMITS. RESTRICTED AND DERESTRICTED ROADS) ORDER 2023.

GORCHYMYN (FFYRDD AMRYWIOL) (20MYA, 30MYA, 40MYA, 50MYA A'R TERFYNAU CYFLYMDER CENEDLAETHOL. FFYRDD CYFYNGEDIG A FFYRDD HEB GYFYNGIAD) CYNGOR SIR Y FFLINT 2023.

Sheet
G19
Dalen

Sheet Revision Number:
 Rhif Adolgiad Y Ddalen: **1**

Sheet Active from:
 Dalen yn weithredol o: **19/09/2023**



KEY

Terfyn Cyflymder 20mya
20mph Speed Limit

This map is reproduced from Ordnance Survey material with the permission of Ordnance Survey on behalf of the Controller of Her Majesty's Stationery Office. © Crown Copyright. Unauthorised reproduction infringes Crown Copyright and may lead to prosecution or civil proceedings. License number: 100033866, Flintshire County Council, 2018.

PRELIMINARY APPROVAL CONSTRUCTION

Ph/Rev.	Revision Details	Rev.by	Chk.by	Date



Katie Wilby
Chief Officer (Streetscene and Transportation)
Prof Swyddog (Gwasanaethau Stryd a Thrafforddi) County Hall, Mold, CH7 6NF
Neuadd y Sir, Y Wylidgrug, CH7 6NF

Project:
Rhes y Cae, Treffynnon
Rhes y Cae Village, Holywell

Terfyn Cyflymder 20mya
20mph Speed Limit

Flintshire County Council - Environment Directorate, County Hall 1, Mold CH7 6NF			
Contact Name:	Lee Shone	Telephone:	01352 70xxxx
Drawn by:	Nick Williams	Fax No:	01352 70
Checked by:	Lee Shone	Date:	Dec 2024
Scales at A1:	1: NTS	Drawing No:	HT/24/RVSL2/101
Phase/Rev:	P1	Sheet	1 of 1

