

## Notice of Proposal

### COED ONN ROAD, FLINT

#### PROPOSED PROHIBITION OF WAITING

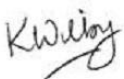
Flintshire County Council propose to make an Order in exercise of its powers under the Road Traffic Regulation Act 1984, the Traffic Management Act 2004, Part IV of Schedule 9 and all other enabling powers, the effect of which will be to amend The Flintshire County Council (Prohibition and Restriction of Waiting and Loading and Parking Places) (Civil Enforcement and Consolidation) Order 2013, so as to introduce:-

1. 'No Waiting restrictions' - Monday – Friday 8.30am – 9.30am and 2.30pm – 4.00pm'
  - a. At various locations on the north east side of Coed Onn Road, Flint.

In all other respects the present provisions of the 'The Flintshire County Council (Prohibition and Restriction of Waiting and Loading and Parking Places) (Civil Enforcement and Consolidation) Order 2013' will remain in force.

A copy of the Notice, the proposed Order, plans showing the roads affected by the proposal and a statement of the Council's reasons for proposing to make the Order, may be inspected during normal opening hours at Flintshire County Council, Flint County Offices, Chapel Street, Flint, CH6 5BD. The documents will also be available to be viewed on our website at [www.Flintshire.gov.uk](http://www.Flintshire.gov.uk) > Resident > Roads, Streets and Travel > Traffic Regulation Orders or you can request a copy of the documents by emailing [Streetscene@flintshire.gov.uk](mailto:Streetscene@flintshire.gov.uk) or by calling 01352701234.

Objections to the proposed Order, together with the grounds on which they are made, should be sent in writing to the undersigned by Friday 23<sup>rd</sup> February 2024 or by emailing [transportstrategyconsultation@flintshire.gov.uk](mailto:transportstrategyconsultation@flintshire.gov.uk) quoting reference SS/TRO/JB/60



---

Katie Wilby,  
Chief Officer (Streetscene and Transportation),  
County Hall,  
Mold,  
Flintshire.  
CH7 6NR.  
Friday 2<sup>nd</sup> February 2024.

---

**THE FLINTSHIRE COUNTY COUNCIL**  
**COED ONN ROAD, FLINT**  
**(PROHIBITION AND RESTRICTION OF WAITING**  
**AND LOADING AND PARKING PLACES)**  
**(CIVIL ENFORCEMENT AND CONSOLIDATION) (AMENDMENT**  
**NO. 60) ORDER 202-**

---

**Katie Wilby,**  
**Chief Officer (Streetscene & Transportation),**  
**County Hall,**  
**Mold,**  
**Flintshire,**  
**CH7 6NF**

**THE FLINTSHIRE COUNTY COUNCIL**  
**COED ONN ROAD, FLINT**  
**(PROHIBITION AND RESTRICTION OF WAITING**  
**AND LOADING AND PARKING PLACES)**

**(CIVIL ENFORCEMENT AND CONSOLIDATION) (AMENDMENT NO. 60) ORDER 202-**

Flintshire County Council in exercise of its powers under sections 1 (1), 2 (1)(2), 4 (2)(3) and Part IV of Schedule 9 of the Road Traffic Regulation Act 1984 (“the Act of 1984”) as amended, the Traffic Management Act 2004 (“the 2004 Act”) and of all other enabling powers and after consultation with the Chief Officer of Police in accordance with Part III of Schedule 9 to the Act of 1984, hereby makes the following Order:-

**SECTION 1 – PRELIMINARY**

**Citation and commencement**

1. This Order shall come into operation on the XX<sup>th</sup> XXX 202- and may be cited as The Flintshire County Council, Coed Onn Road, Flint, (Prohibition and Restriction of Waiting and Loading and Parking Places) (Civil Enforcement and Consolidation) (Amendment No. 60) Order 202-
2. With effect from the date set out in Article 1 above, Map Schedules AL61 and AL62 Sheet Revision No: 3, replaces Map Schedules AL61 and AL62 Sheet Revision No: 2 respectively and all other map schedules together with the before mentioned map schedules and plans referred to in the Schedules to this Order are incorporated into The Flintshire County Council (Prohibition and Restriction of Waiting and Loading and Parking Places) (Civil Enforcement and Consolidation) Order 2013.
3. The interpretation Act 1978 shall apply for the interpretation on this Order as it applies for the interpretation of an Act of Parliament
4. In this Order, except where otherwise stated, any reference to a numbered Article or Schedule is a reference to the Article or Schedule bearing that number and any reference to a plan is reference to a plan incorporated into this order.

**SCHEDULE**

**No Waiting Monday - Friday**

**8.30am - 9.30am and 2.30pm - 4.00pm.**

**Flint**

<b>Road Name</b>	<b>Map Schedule</b>	<b>Sheet Revision</b>
Coed Onn Road	AL61	3 (which revokes revision Sheet 2 from the 2013 Order
Coed Onn Road	AL62	3 (which revokes revision Sheet 2 from the 2013 Order
Coed Onn Road	AM62	1

**THE COMMON SEAL** of )  
**FLINTSHIRE COUNTY COUNCIL** )  
was hereunto affixed )  
this xx<sup>th</sup> day of xxxx 202- )  
in the presence of:- )

**CHAIRMAN**

**CHIEF OFFICER (GOVERNANCE)**

**LEGAL SERVICES MANAGER**

**SENIOR SOLICITOR**

# COED ONN ROAD, FLINT

## PROPOSED PROHIBITION OF WAITING

### Statement of Reasons for Proposing to Make the Order

Flintshire County Council propose to introduce Limited Waiting restrictions Monday to Friday (single yellow line), in the road as listed above.

The Introduction of the Limited Waiting restrictions, will improve pedestrian safety through the removal of parked vehicles at key locations, whilst reducing congestion and improving traffic flow around the Schools.

In the interests of road safety, the proposals are necessary to avoid danger to people or other traffic using the road, or preventing danger arising.

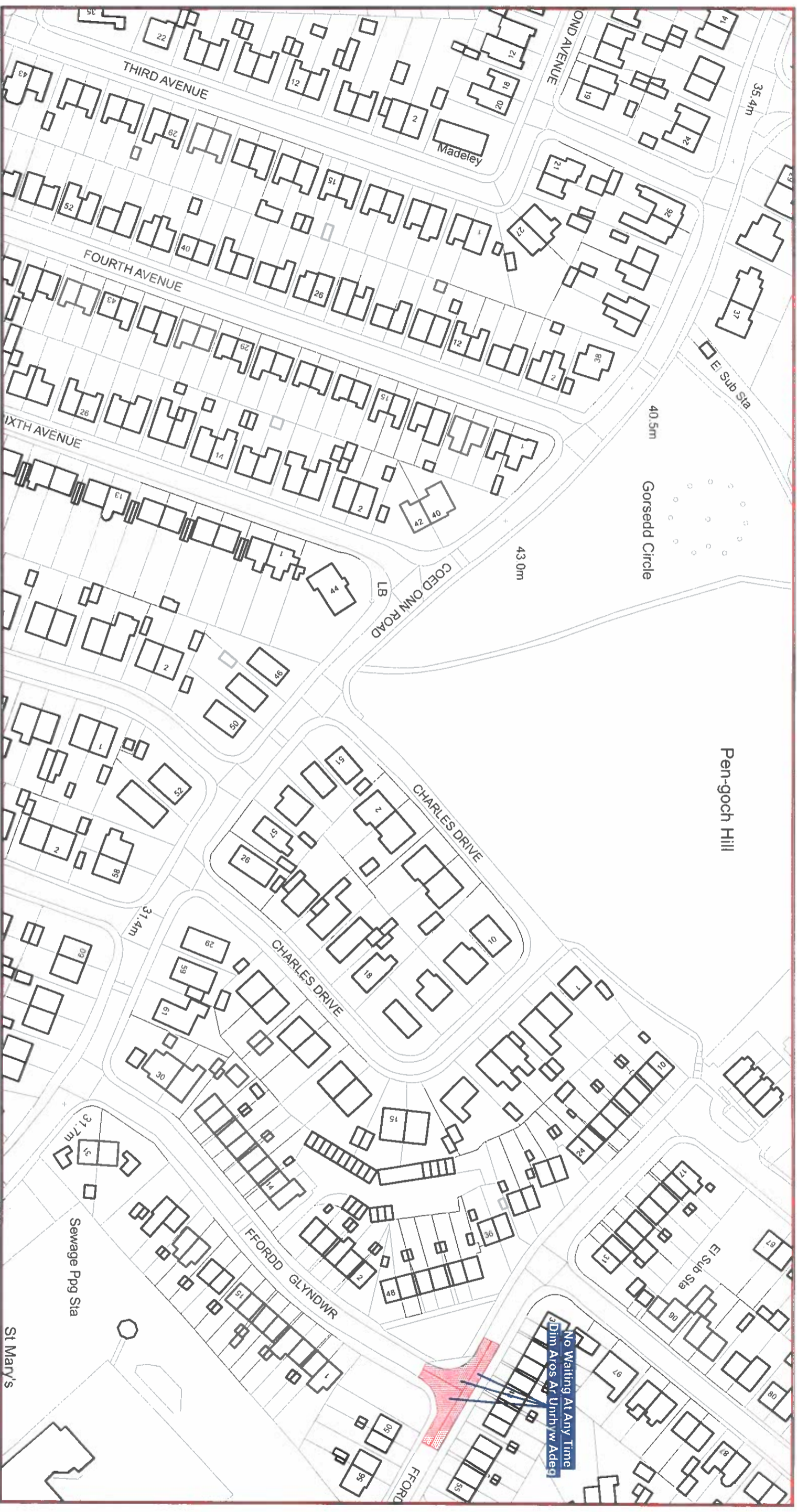
This proposal is subsequent to the recently advertised Zebra Crossing facility at this location.

**The proposals are detailed in the Public Notice and in the proposed Order**



---

Katie Wilby,  
Chief Officer (Streetscene and Transportation),  
County Hall,  
Mold,  
Flintshire.  
CH7 6NR.  
Friday 2<sup>nd</sup> February 2024.



Scale: 1:1250  
Graddfa: 1:1250

This map is reproduced from Ordnance Survey material with the permission of Ordnance Survey on behalf of the Controller of Her Majesty's Stationary Office © Crown Copyright. Unauthorised reproduction infringes Crown Copyright and may lead to prosecution or civil proceedings. Licence No. 100023386

Athyngyrchir y map hwn o ddeunydd yr Ordnance Survey gyda chaniellatd yr Ordnance Survey ar ran Rheolwr Llyfrfa Eri Mawrhydi @Hawffraint y Goron. Mae athyngyrchir heb ganiellatd yn torri hawffraint y Goron a gall hyn arwain at eryniad neu achos sifil. Rhif trwydded 100023386

**The Flintshire County Council**  
**(Prohibition and Restriction of Waiting and Loading and Parking Places)**  
**(Civil Enforcement and Consolidation) (Amendment No 33) Order 2021**

**Gorchymyn Cyngor Sir Y Fflint**  
**(Gwahardd a Chyfyngu Aros a Llwytho a Mannau Parcio)**  
**(Gorfodi Sifil a Chyddgyfnerthu) (Gwelliant 33) 2021**

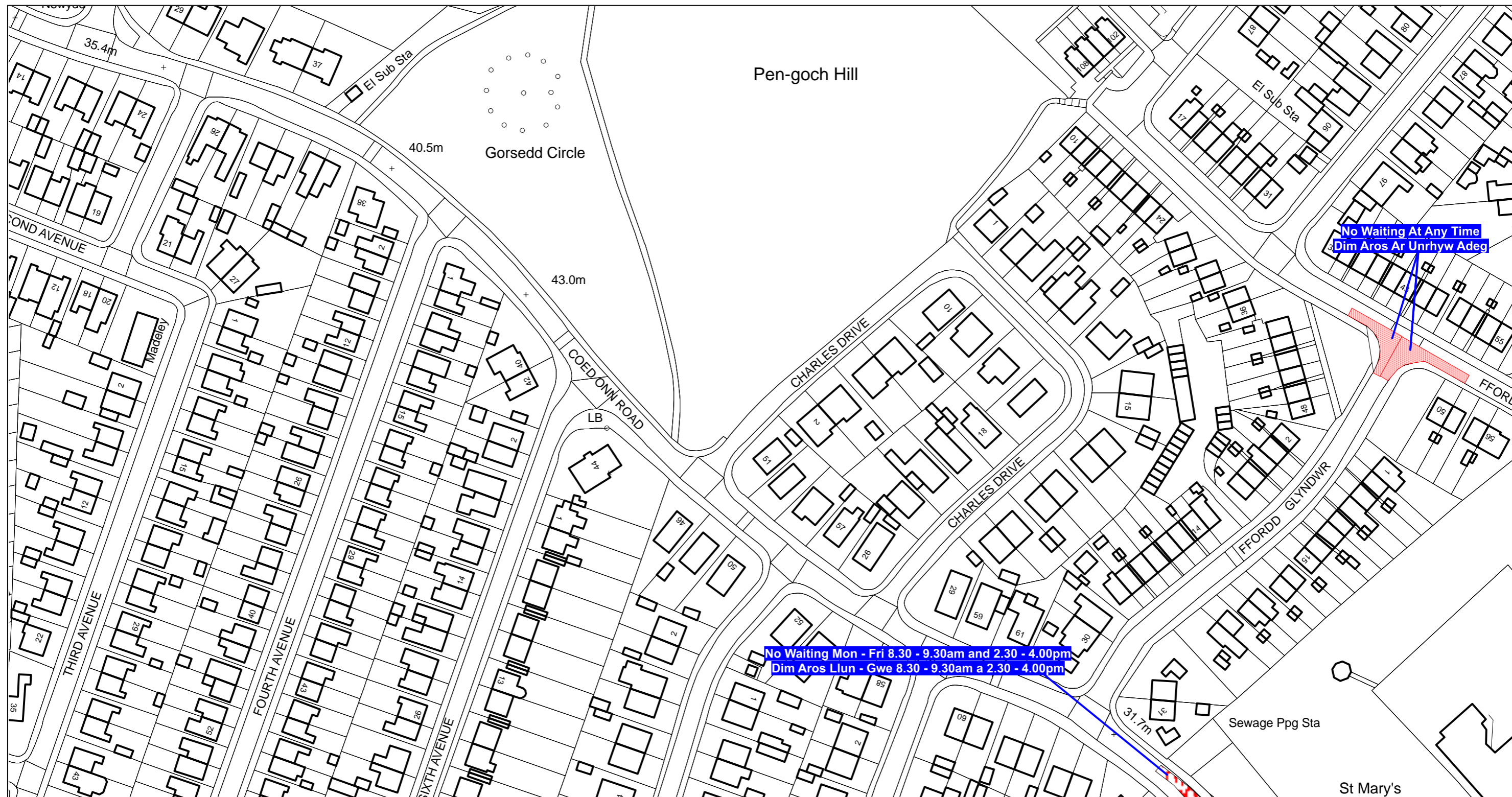
Flintshire County Council  
Environment Directorate  
County Hall  
Mold  
CH7 6NF

Cyngor Sir Y Fflint  
Cyfarwyddiaeth yr Amgylchedd  
Neuadd Y Sir  
Yr Wyddgrug  
CH7 6NF

AREA CODE:AL61  
COD ARDAL:AL61



Sheet Revision No: 3  
Rhif Adolgiad Y Ddalen: 3  
Sheet active from: xxxxxxxxxxxx  
Dalen yn weithredol o: xxxxxxxxxxxx



Scale: 1:1250

Graddfa: 1:1250

This map is reproduced from Ordnance Survey material with the permission of Ordnance Survey on behalf of the Controller of Her Majesty's Stationary Office ©Crown Copyright. Unauthorised reproduction infringes Crown Copyright and may lead to prosecution or civil proceedings. Licence No. 100023386

Atgynhychir y map hwn o ddeunydd yr Ordnance Survey gyda chaniatod yr Ordnance Survey ar ran Rheolwr Llyfrfa Ei Mawrhydi ©Hawlfraint y Goron. Mae atgynhychu heb ganiatod yn torri hawlfraint y Goron a gall hyn arwain at erlyniad neu achos sifil. Rhif trwydded 100023386

**The Flintshire County Council**  
**(Prohibition and Restriction of Waiting and Loading and Parking Places)**  
**(Civil Enforcement and Consolidation) (Amendment 60) Order 202-**

**Gorchymyn Cyngor Sir Y Fflint**  
**(Gwahardd a Chyfyngu Aros a Llwytho a Mannau Parcio)**  
**(Gorfodi Sifil a Chydygfynerthu) (Gwelliant 60) 202-**

Flintshire County Council  
Environment Directorate  
County Hall  
Mold  
CH7 6NF

Cyngor Sir Y Fflint  
Cyfarwyddiaeth yr Amgylchedd  
Neuadd Y Sir  
Yr Wyddgrug  
CH7 6NF



Scale: 1:1250

Graddfa: 1:1250

This map is reproduced from Ordnance Survey material with the permission of Ordnance Survey on behalf of the Controller of Her Majesty's Stationary Office ©Crown Copyright. Unauthorised reproduction infringes Crown Copyright and may lead to prosecution or civil proceedings. Licence No. 100023386

**The Flintshire County Council**  
**(Prohibition and Restriction of Waiting and Loading and Parking Places)**  
**(Civil Enforcement and Consolidation) (Amendment No 33) Order 2021**

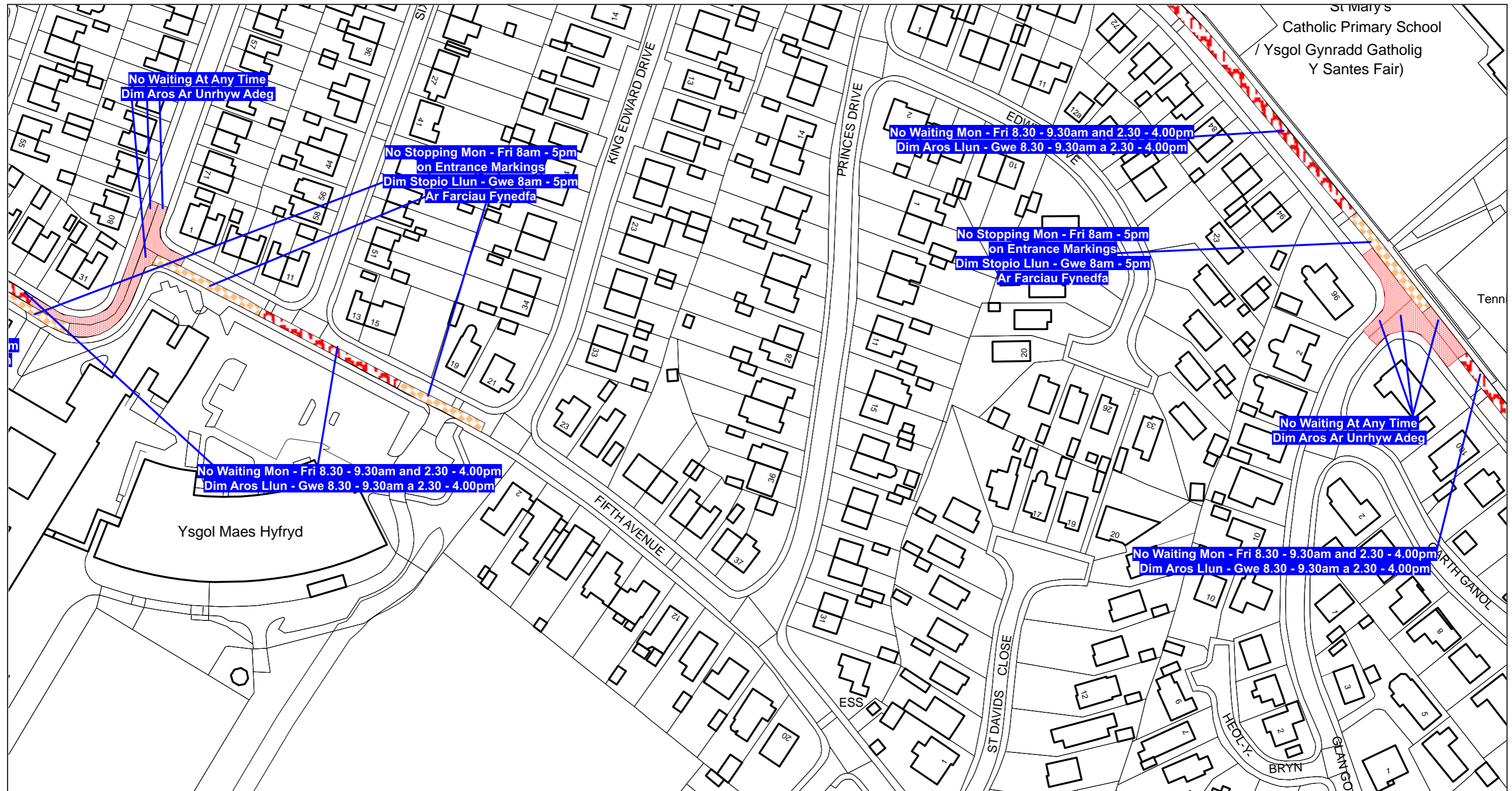
Flintshire County Council  
Environment Directorate  
County Hall  
Mold  
CH7 6NF

Atgynhychir y map hwn o ddeunydd yr Ordnance Survey gyda chaniatad yr Ordnance Survey ar ran Rheolwr Llyfrfa Ei Mawrhydi ©Hawlfraint y Goron. Mae atgynhychu heb ganiatad yn torri hawlfraint y Goron a gall hyn arwain at erlyniad neu achos sifil. Rhif trwydded 100023386

**Gorchymyn Cyngor Sir Y Fflint**  
**(Gwahardd a Chyfyngu Aros a Llwytho a Mannau Parcio)**  
**(Gorfodi Sifil a Chydygyfnerthu) (Gwelliant 33) 2021**

Cyngor Sir Y Fflint  
Cyfarwyddiaeth yr Amgylchedd  
Neuadd Y Sir  
Yr Wyddgrug  
CH7 6NF





Scale: 1:1250

Graddfa: 1:1250

This map is reproduced from Ordnance Survey material with the permission of Ordnance Survey on behalf of the Controller of Her Majesty's Stationary Office ©Crown Copyright. Unauthorised reproduction infringes Crown Copyright and may lead to prosecution or civil proceedings. Licence No. 100023386

Atgynhychir y map hwn o ddeunydd yr Ordnance Survey gyda chaniatad yr Ordnance Survey ar ran Rheolwr Llyfrfa Ei Mawrhydi ©Hawlfraint y Goron. Mae atgynhychu heb ganiatad yn torri hawlfraint y Goron a gall hyn arwain at erlyniad neu achos sifil. Rhif trwydded 100023386

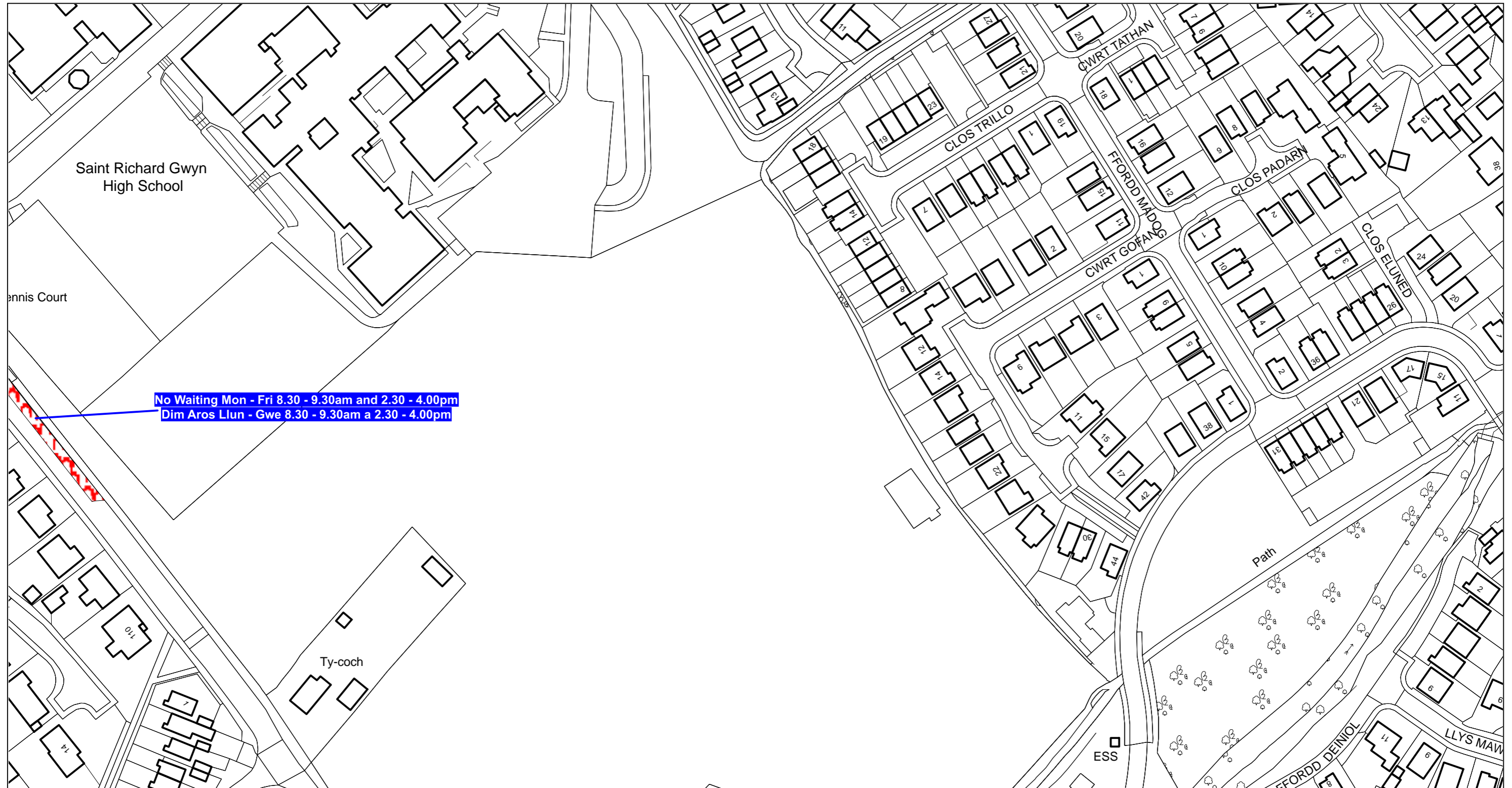
**The Flintshire County Council**  
**(Prohibition and Restriction of Waiting and Loading and Parking Places)**  
**(Civil Enforcement and Consolidation) (Amendment 60) Order 202-**

**Gorchymyn Cyngor Sir Y Fflint**  
**(Gwahardd a Chyfyngu Aros a Llwytho a Mannau Parcio)**  
**(Gorfodi Sifil a Chyddyfnerthu) (Gwelliant 60) 202-**

Flintshire County Council  
Environment Directorate  
County Hall  
Mold  
CH7 6NF

Cyngor Sir Y Fflint  
Cyfarwyddiaeth yr Amgylchedd  
Neuadd Y Sir  
Yr Wyddgrug  
CH7 6NF

AREA CODE:AM62  
COD ARDAL:AM62



Scale: 1:1250

Graddfa: 1:1250

This map is reproduced from Ordnance Survey material with the permission of Ordnance Survey on behalf of the Controller of Her Majesty's Stationary Office ©Crown Copyright. Unauthorised reproduction infringes Crown Copyright and may lead to prosecution or civil proceedings. Licence No. 100023386

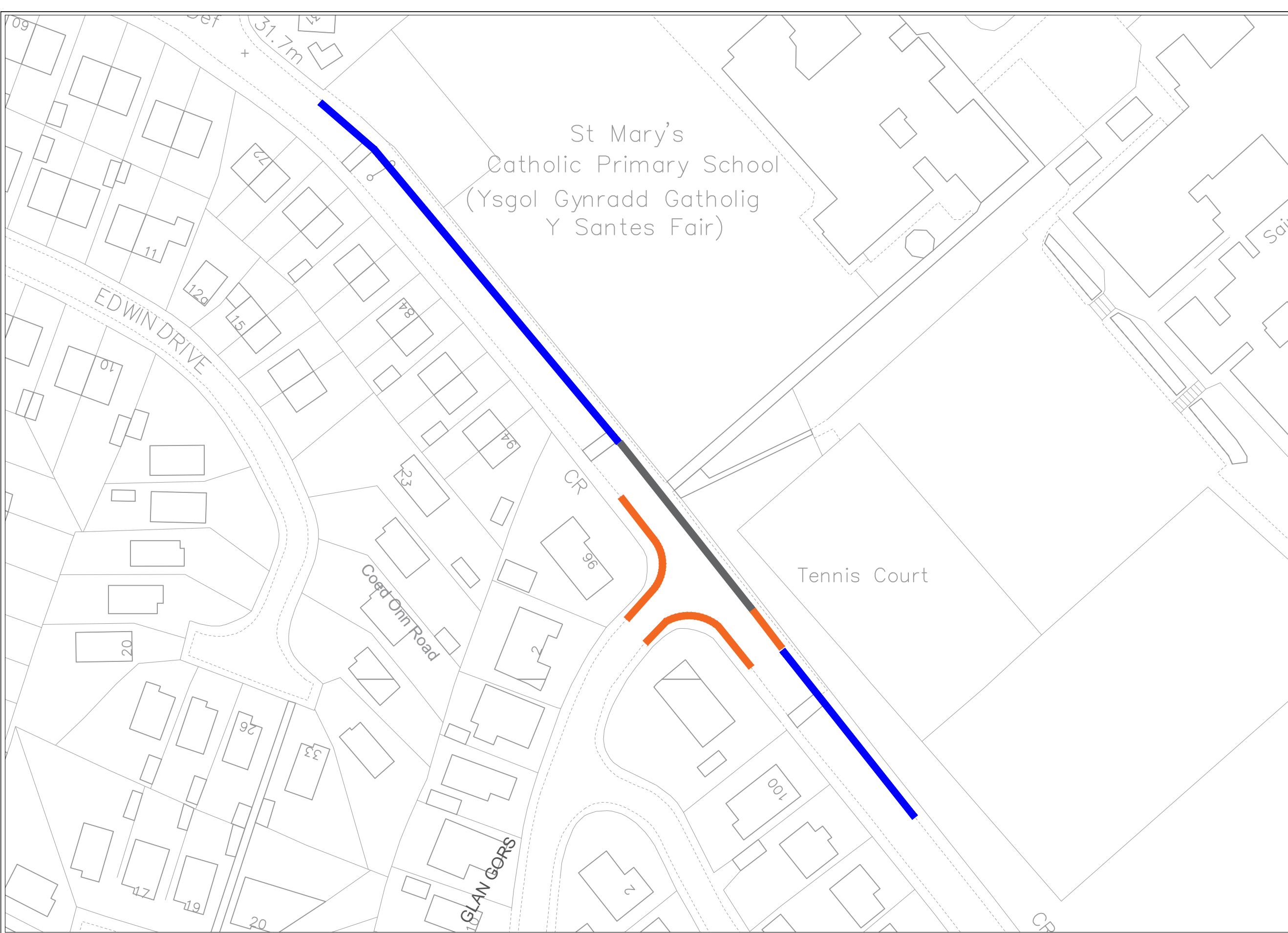
**The Flintshire County Council**  
**(Prohibition and Restriction of Waiting and Loading and Parking Places)**  
**(Civil Enforcement and Consolidation) (Amendment 60) Order 202-**

Flintshire County Council  
Environment Directorate  
County Hall  
Mold  
CH7 6NF




Atgynhychir y map hwn o ddeunydd yr Ordnance Survey gyda chaniatad yr Ordnance Survey ar ran Rheolwr Llyfrfa Ei Mawrhydi ©Hawlfraint y Goron. Mae atgynhychu heb ganiatad yn torri hawlfraint y Goron a gall hyn arwain at erlyniad neu achos sifil. Rhif trwydded 100023386

**Gorchymyn Cyngor Sir Y Fflint**  
**(Gwahardd a Chyfyngu Aros a Llwytho a Mannau Parcio)**  
**(Gorfodi Sifil a Chydygfynerthu) (Gwelliant 60) 202-**

Cyngor Sir Y Fflint  
Cyfarwyddiaeth yr Amgylchedd  
Neuadd Y Sir  
Yr Wyddgrug  
CH7 6NF



**KEY**

-  Existing School Keep  
Clear Zig Zag markings
-  Existing Double yellow  
lines (No Waiting At Any  
Time)
-  Proposed single yellow  
lines (No Waiting  
Monday - Friday  
8.30am-9.30am and  
2.30pm-4.00pm)

**ALLWEDDOL**

-  Presennol Ysgol  
Cadwch yn Glir
-  Presennol Dim Aros  
yn Ar Unrhyw Amser
-  Cyfyngiad ar aros 'Llun  
Gwener 8.30am-9.30am  
- 2.30pm-4.00pm



**CYNGOR Sir y Fflint**  
**Flintshire**  
COUNTY COUNCIL

Katie Wilby  
Chief Officer (Streetscene and Transportation).  
Prif Swyddog (Gwasanaethau Stryda Thafnidiaeth).

County Hall, Mold, CH7 6NF  
Neuadd y Sir, Yr Wyddgrug. CH7 6NF

**STREETSCENE**

This map is reproduced from Ordnance Survey material with the permission of Ordnance Survey on behalf of the Controller of Her Majesty's Stationery Office.  
© Crown Copyright. Unauthorised reproduction infringes Crown Copyright and may lead to prosecution or civil proceedings.  
Licence number 100023386.Flintshire County Council, 2018.

DRAWN BY:  
JB

CHECKED BY:  
CP

SCALE:  
NTS @ A3

NAT. GRID REF:  
SJ2472

PRELIMINARY	APPROVAL	CONSTRUCTION
AMENDMENTS:		DATE

Coed Onn Road, Flint  
Coed Onn Road, Y Fflint  
Proposed Waiting restrictions  
Gwaharddiad Arfaethedig i Aros

DRAWING NUMBER SS/COR/24 101 P1