

Notice of Making

CASTLE PARK INDUSTRIAL ESTATE, FLINT

PROHIBITION OF WAITING AT ANY TIME

Notice is hereby given that on the 16th April 2024, Flintshire County Council made an Order in exercise of its powers under the Road Traffic Regulation Act 1984, the Traffic Management Act 2004, Part IV of Schedule 9 and all other enabling powers, the effect of which will be to amend The Flintshire County Council (Prohibition and Restriction of Waiting and Loading and Parking Places) (Civil Enforcement and Consolidation) Order 2013, so as to introduce:

1. 'No Waiting at Any Time' restrictions:
 - a. At the junction of Unnamed Road 1, with Castle Park Industrial Estate Service Road.
 - b. On the south western side of the Castle Park Industrial Estate Service Road.
 - c. At the junction of Castle Park Industrial Estate Service Road with Unnamed Road 2.

In all other respects the present provisions of the 'The Flintshire County Council (Prohibition and Restriction of Waiting and Loading and Parking Places) (Civil Enforcement and Consolidation) Order 2013' will remain in force.

Should you wish to view a copy of this Notice, the Order which will come into operation on the 30th April 2024, plans showing the roads affected and a statement of the Council's reasons for the making of the Order, they may be inspected during normal opening hours at Flintshire County Council, Flint County Offices, Chapel Street, Flint, CH6 5BD. The documents will also be available to be viewed on our website at www.Flintshire.gov.uk > Resident > Roads, Streets and Travel > Traffic Regulation Orders or you can request a copy of the documents by emailing Streetscene@flintshire.gov.uk or by calling 01352701234.

If you wish to question the validity of the Order or any of its provisions on the grounds that any requirements of the Act or any instruments made under it has not been complied with, you may, within 6 weeks from the date on which the Order is made, apply for the purpose to the High Court



Katie Wilby,
Chief Officer (Streetscene and Transportation),
County Hall,
Mold,
Flintshire.
CH7 6NR.
Friday 19th April 2024.

**THE FLINTSHIRE COUNTY COUNCIL
CASTLE PARK INDUSTRIAL ESTATE, FLINT
(PROHIBITION AND RESTRICTION OF WAITING
AND LOADING AND PARKING PLACES)
(CIVIL ENFORCEMENT AND CONSOLIDATION) (AMENDMENT
NO. 61) ORDER 2024**

**Katie Wilby,
Chief Officer (Streetscene & Transportation),
County Hall,
Mold,
Flintshire,
CH7 6NF**

THE FLINTSHIRE COUNTY COUNCIL
CASTLE PARK INDUSTRIAL ESTATE, FLINT
(PROHIBITION AND RESTRICTION OF WAITING
AND LOADING AND PARKING PLACES)

(CIVIL ENFORCEMENT AND CONSOLIDATION) (AMENDMENT NO. 61) ORDER 2024

Flintshire County Council in exercise of its powers under sections 1 (1), 2 (1)(2), 4 (2)(3) and Part IV of Schedule 9 of the Road Traffic Regulation Act 1984 ("the Act of 1984") as amended, the Traffic Management Act 2004 ("the 2004 Act") and of all other enabling powers and after consultation with the Chief Officer of Police in accordance with Part III of Schedule 9 to the Act of 1984, hereby makes the following Order:-

SECTION 1 – PRELIMINARY

Citation and commencement

1. This Order shall come into operation on the 30th April 2024 and may be cited as The Flintshire County Council, Castle Park Industrial Estate, Flint, (Prohibition and Restriction of Waiting and Loading and Parking Places) (Civil Enforcement and Consolidation) (Amendment No. 61) Order 2024
2. With effect from the date set out in Article 1 above, Map Schedule AL57 Sheet Revision No: 4, replaces Map Schedule AL57 Sheet Revision No: 3 respectively and all other map schedules together with the before mentioned map schedules and plans referred to in the Schedules to this Order are incorporated into The Flintshire County Council (Prohibition and Restriction of Waiting and Loading and Parking Places) (Civil Enforcement and Consolidation) Order 2013.
3. The interpretation Act 1978 shall apply for the interpretation on this Order as it applies for the interpretation of an Act of Parliament
4. In this Order, except where otherwise stated, any reference to a numbered Article or Schedule is a reference to the Article or Schedule bearing that number and any reference to a plan is reference to a plan incorporated into this order.

SCHEDULE


No Waiting at Any Time

Castle Park Industrial Estate, Flint

Road Name	Map Schedule	Sheet Revision
Castle Park Industrial Estate	AL56	1
	AL57	4 (which revokes revision Sheet 3 from the 2013 Order)

THE COMMON SEAL of)
FLINTSHIRE COUNTY COUNCIL)
was hereunto affixed)
this 16th day of April 2024)
in the presence of:-)



CHAIRMAN 

CHIEF OFFICER (GOVERNANCE) 

~~LEGAL SERVICES MANAGER~~

~~SENIOR SOLICITOR~~

CASTLE PARK INDUSTRIAL ESTATE, FLINT

PROPOSED PROHIBITION OF WAITING AT ANY TIME

Statement of Reasons for Proposing to Make the Order

Flintshire County Council propose to introduce No Waiting at Any Time restrictions (double yellow line), in the roads as listed above.

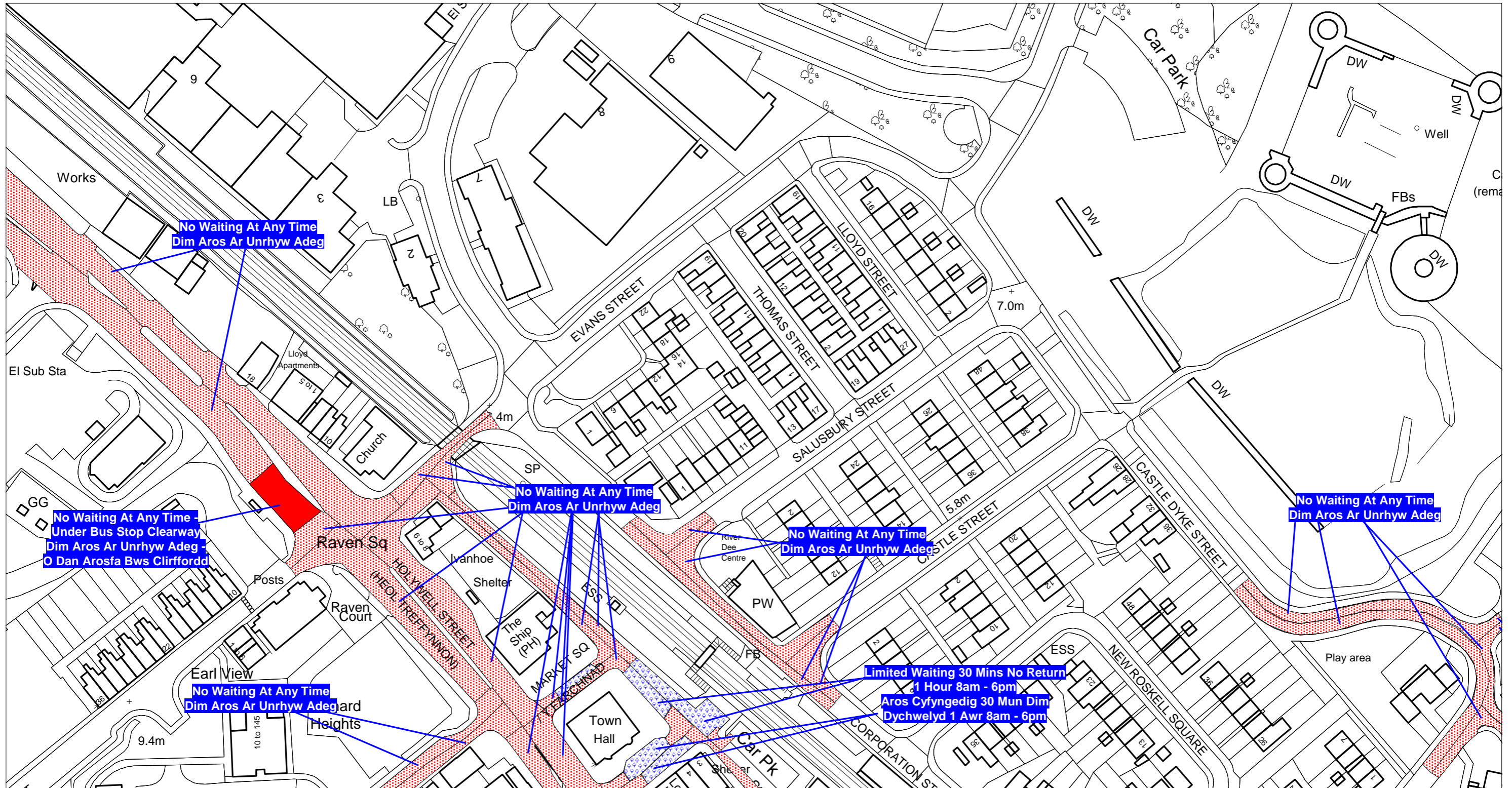
The Introduction of the No Waiting at Any Time restrictions, will improve pedestrian and cyclist safety through the removal of parked vehicles at key locations, whilst reducing congestion and improving traffic flow.

In the interests of road safety, the proposals are necessary to avoid danger to people or other traffic using the road or preventing danger arising.

The proposals are detailed in the Public Notice and in the proposed Order



Katie Wilby,
Chief Officer (Streetscene and Transportation),
County Hall,
Mold,
Flintshire.
CH7 6NR.
Friday 01st March 2024.



Scale: 1:1250
Graddfa: 1:1250

This map is reproduced from Ordnance Survey material with the permission of Ordnance Survey on behalf of the Controller of Her Majesty's Stationary Office ©Crown Copyright. Unauthorised reproduction infringes Crown Copyright and may lead to prosecution or civil proceedings. Licence No. 100023386

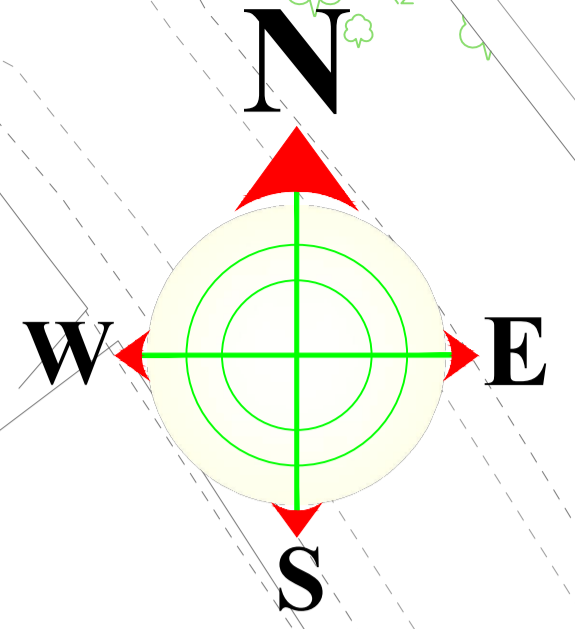
Atgynhychir y map hwn o ddeunydd yr Ordnance Survey gyda chaniatad yr Ordnance Survey ar ran Rheolwr Llyfrfa Ei Mawrhydi ©Hawlfraint y Goron. Mae atgynhychu heb ganiatad yn torri hawlfraint y Goron a gall hyn arwain at erlyniad neu achos sifil. Rhif trwydded 100023386

The Flintshire County Council
(Prohibition and Restriction of Waiting and Loading and Parking Places)
(Civil Enforcement and Consolidation) (Amendment No 39) Order 2020

Gorchymyn Cyngor Sir Y Fflint
(Gwahardd a Chyfyngu Aros a Llwytho a Mannau Parcio)
(Gorfodi Sifil a Chydyfnerthu) (Gwelliant 39) 2020

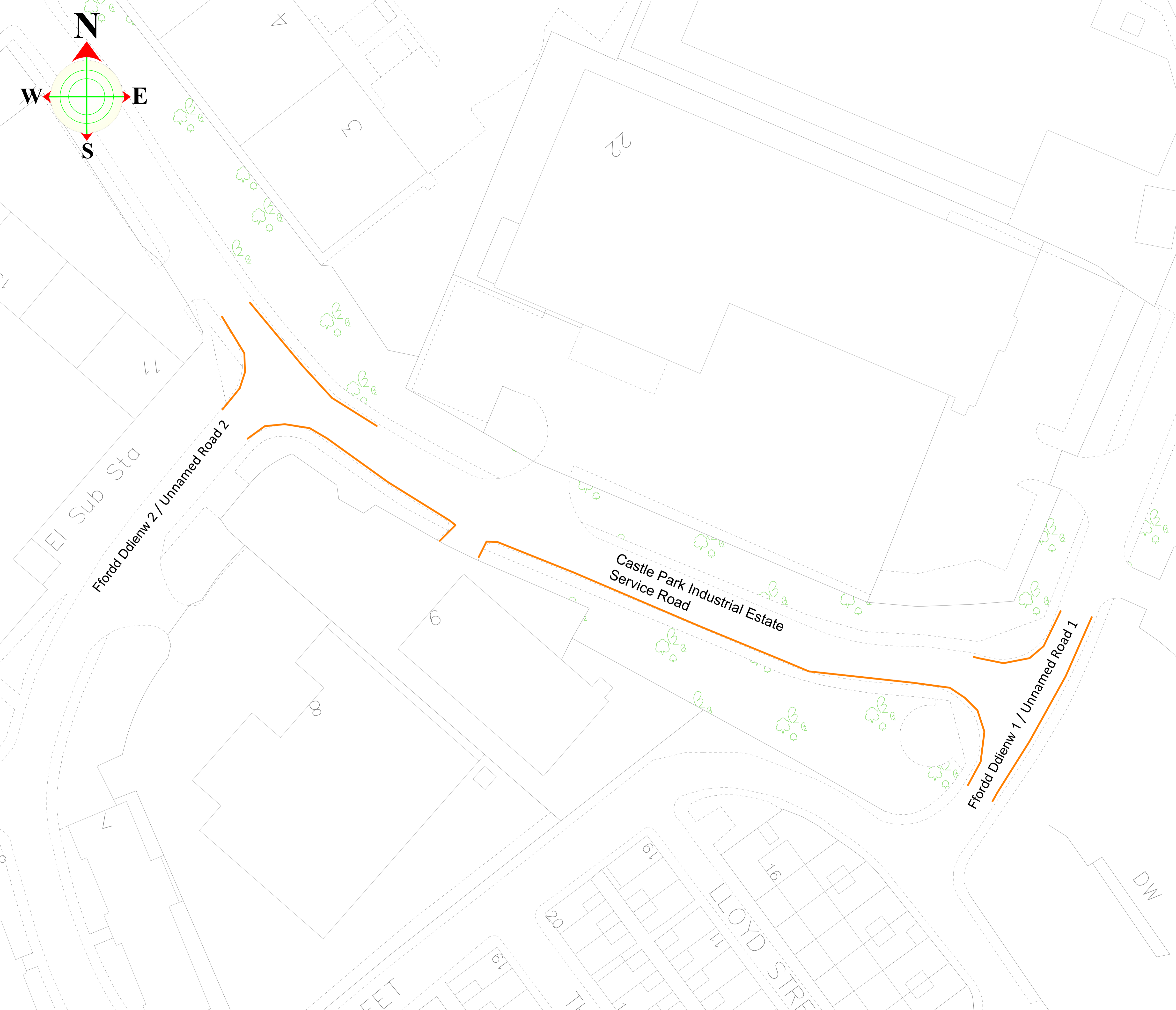
Flintshire County Council
Environment Directorate
County Hall
Mold
CH7 6NF

Cyngor Sir Y Fflint
Cyfarwyddiaeth yr Amgylchedd
Neuadd Y Sir
Yr Wyddgrug
CH7 6NF



KEY

- Dim Aros Ar Unrhyw Adeg
- No Waiting at Any Time (Double Yellow Lines).



This map is reproduced from Ordnance Survey material with the permission of Ordnance Survey on behalf of the Controller of Her Majesty's Stationery Office. © Crown Copyright. Unauthorised reproduction infringes Crown Copyright and may lead to prosecution or civil proceedings. Licence number 100023386. Flintshire County Council, 2018.

PRELIMINARY	APPROVAL	CONSTRUCTION
-------------	----------	--------------

PH/Rev.	Revision Details	Rev.by	Chk.by	Date



StreetScene

Project:
Castle Park Industrial Estate
 Flint
Ar Unrhyw Adeg
 Waiting Restrictions

Sheet 1 of 1

Flintshire County Council - Environment Directorate, County Hall 1, Mold CH7 6NF			
Contact Name:	Claire Parry	Telephone:	01352 704642
Drawn by:	Nick Williams	Fax No:	01352 70
Checked by:	Nick Williams	Date:	April 2024
Scales at A1:	Drawing No:	Phase/Rev:	
1: NTS	HT/24/Flint	P1	



Scale: 1:1250
 Graddfa: 1:1250

This map is reproduced from Ordnance Survey material with the permission of Ordnance Survey on behalf of the Controller of Her Majesty's Stationary Office © Crown Copyright. Unauthorised reproduction infringes Crown Copyright and may lead to prosecution or civil proceedings. Licence No. 100023386

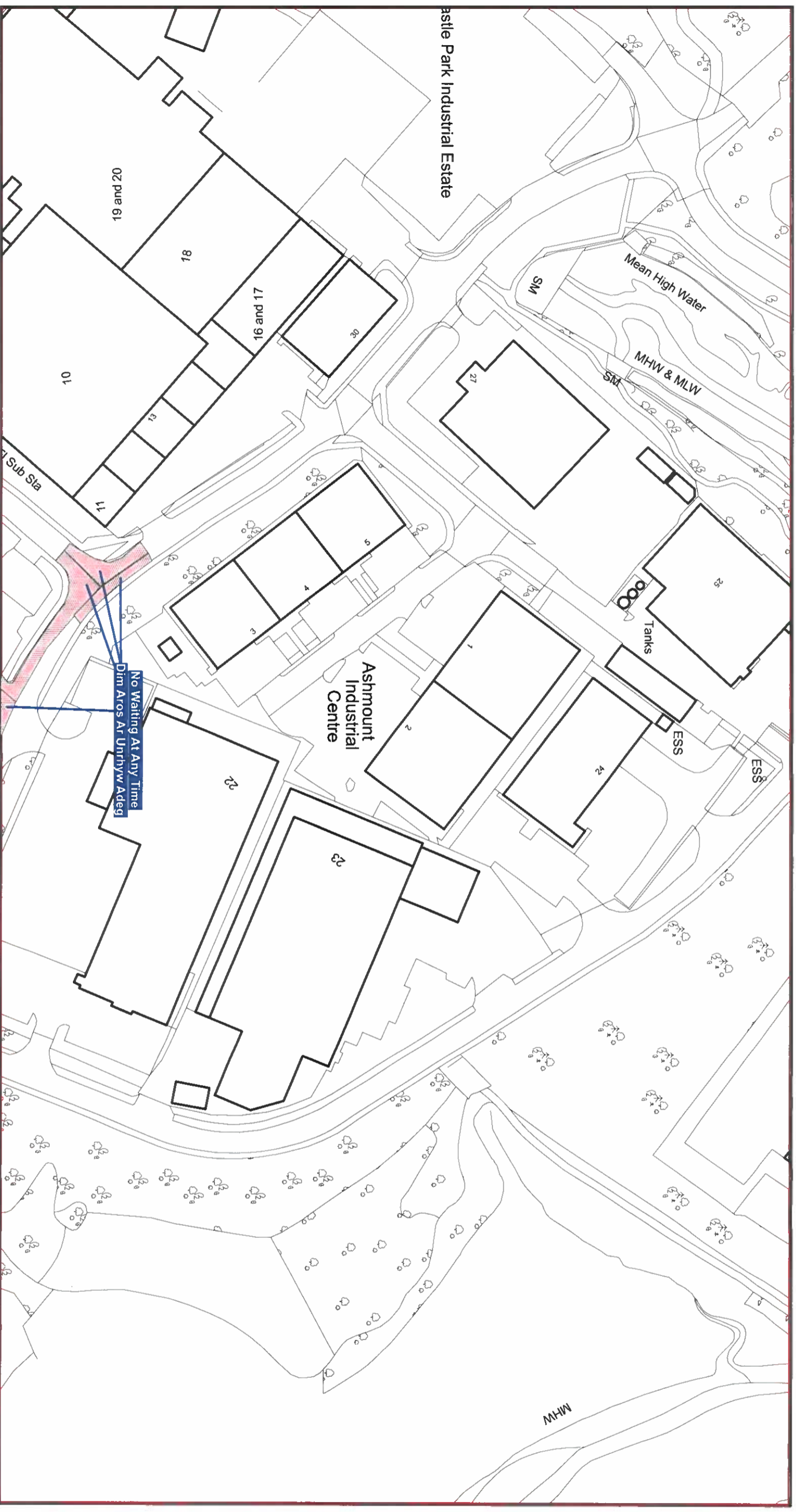
The Flintshire County Council
(Prohibition and Restriction of Waiting and Loading and Parking Places)
(Civil Enforcement and Consolidation) (Amendment 61) Order 2024

Flintshire County Council
 Environment Directorate
 County Hall
 Mold
 CH7 6NF

Cyngor Sir Y Fflint
 Cyfarwyddiaeth yr Amgylchedd
 Neuadd Y Sir
 Yr Wyddgrug
 CH7 6NF

Athyngwrch i map hwn o ddeunydd yr Ordnance Survey gyda charniedd yr Ordnance Survey ar ran Rheolwr Llyfha El Mawrthrydi @Hawfrant y Goron. Mae athyngwrch hwb ganiatod yn torri hawfrant y Goron a gall llyw arwain at erlyniad neu achos sifil. Rhif trwydded 100023386

Gorchymyn Cyngor Sir Y Fflint
(Gwahardd a Chyfyngu Aros a Llwytho a Mannau Parcio)
(Gorfodi Sifil a Chyddyfnethu) (Gwelliant 61) 2024



Scale: 1:1250
Graddfa: 1:1250

This map is reproduced from Ordnance Survey material with the permission of Ordnance Survey on behalf of the Controller of Her Majesty's Stationary Office © Crown Copyright. Unauthorised reproduction infringes Crown Copyright and may lead to prosecution or civil proceedings. Licence No. 100023386

The Flintshire County Council

(Prohibition and Restriction of Waiting and Loading and Parking Places)

(Civil Enforcement and Consolidation) (Amendment 61) Order 2024

Gorchymyn Cyngor Sir Y Fflint

(Gwahardd a Chyfyngu Aros a Lwytho a Mannau Parcio)

(Gorfodi Sifil a Chyddyfnethu) (Gwelliant 61) 2024



Flintshire County Council
Environment Directorate
County Hall
Mold
CH7 6NF

Atgynhychir y map hwn o ddeunydd yr Ordnance Survey gyda chaniatâd yr Ordnance Survey ar ran Rheolwr Llyfrfa Ei Mawrhydi © Hawtraid y Goron. Mae atgynhychir heb ganiatâd yn torri hawtraid y Goron a gall llyfr arwain at erlyniad neu achos sifil. Rhif trwydded 100023386

Cyngor Sir Y Fflint
Cyfarwyddiaeth yr Amgylchedd
Neuadd Y Sir
Yr Wyddgrug
CH7 6NF