

NOTICE OF MAKING

THE FLINTSHIRE COUNTY COUNCIL (VARIOUS ROADS) (20MPH, 30MPH, 40MPH, 50MPH AND NATIONAL SPEED LIMITS. RESTRICTED AND DERESTRICTED ROADS) (CADOLE ROAD AND VILLAGE ROAD, CADOLE) (50MPH SPEED LIMIT) (AMENDMENT NO. 01) ORDER 2024

Notice is hereby given that on the 12th September 2024, Flintshire County Council made an Order in exercise of its powers under Section 84 of the Road Traffic Regulation Act 1984 and Part IV of Schedule 9 to the Act and of all other enabling powers, the effect of which will be to amend The Flintshire County Council (Various Roads) (20mph, 30mph, 40mph, 50mph and National Speed Limits. Restricted and Derestricted Roads) Order 2023, so as to impose :

a) A speed limit of 50mph on:-

Cadole Road:

From its junction with the A494 to a point 80 metres south of its junction with High Park Estate, Gwernaffield.

Village Road:

From its junction with the Cadole Road for a distance of 68 metres in a southerly direction.

In all other respects the present provisions of The Flintshire County Council (Various Roads) (20mph, 30mph, 40mph, 50mph and National Speed Limits. Restricted and Derestricted Roads) Order 2023 will remain in force.

Should you wish to view a copy of this Notice, the Order which will come into operation on the 27th September 2024, plans showing the roads affected and a statement of the Council's reasons for the making of the Order, they may be inspected during normal opening hours at Flintshire Connects, Mold Library, Earl Road Mold CH7 1AP. The documents will also be available to be viewed on our website at www.Flintshire.gov.uk > Resident > Roads, Streets and Travel > Traffic Regulation Orders or you can request a copy of the documents by emailing Streetscene@flintshire.gov.uk or by calling 01352701234.

Dated this Friday 13^h day of September 2024



Katie Wilby
Chief Officer (Streetscene & Transportation),
County Hall, Mold,
Flintshire.
CH7 6NF

THE FLINTSHIRE COUNTY COUNCIL

CADOLE ROAD AND VILLAGE ROAD, CADOLE

**(VARIOUS ROADS) (20MPH, 30MPH, 40MPH, 50MPH AND
NATIONAL SPEED LIMITS. RESTRICTED AND DERESTRICTED
ROADS)**

(AMENDMENT NO. 01) ORDER 2024

**Katie Wilby,
Chief Officer (Streetscene & Transportation),
County Hall,
Mold,
Flintshire,
CH7 6NF**

THE FLINTSHIRE COUNTY COUNCIL

CADOLE ROAD AND VILLAGE ROAD, CADOLE

(VARIOUS ROADS) (20MPH, 30MPH, 40MPH, 50MPH AND NATIONAL SPEED LIMITS.

RESTRICTED AND DERESTRICTED ROADS)

(AMENDMENT NO. 01) ORDER 2024

The Flintshire County Council (hereinafter referred to as "the Council") in exercise of its powers under Section 84 and Part IV of Schedule 9 to the Road Traffic Regulation Act 1984 (hereinafter referred to as the "Act of 1984") and all other enabling powers and after consultation with the Chief Officer of Police in accordance with Part III of Schedule 9 to the Act of 1984, hereby makes the following Order:

SECTION 1 – PRELIMINARY

Citation and commencement

1. This Order shall come into operation on the 27th September 2024 and may be cited as (THE FLINTSHIRE COUNTY COUNCIL CADOLE ROAD AND VILLAGE ROAD CADOLE. (VARIOUS ROADS) (20MPH, 30MPH, 40MPH, 50MPH AND NATIONAL SPEED LIMITS. RESTRICTED AND DERESTRICTED ROADS) (AMENDMENT NO. 01) ORDER 2024

General Provisions

2. The Interpretation Act 1978 shall apply for the interpretation of this Order as it applies for the interpretation of an Act of Parliament.
3. In this Order, except where otherwise stated, any reference to a numbered Article or to the Schedule is a reference to the Article bearing that number and to the Schedule in this Order.
4. No person shall drive any motor vehicle at a speed exceeding 50 miles per hour on the roads specified in the Schedule to this Order.
5. With effect from the date set out in Article 1 above, Map Schedule H10, H11 and H12 Sheet Revision No: 2 which is incorporated in this Order, replaces Map Schedule H10, H11 and H12, Sheet Revision 1, in The Flintshire County Council (Various Roads)


(20mph, 30mph, 40mph, 50mph and National Speed Limits. Restricted and Derestricted Roads) Order 2023, in respect of the roads specified in the Schedule to this Order.

SCHEDULE
50MPH
Cadole

Road Name	Map Schedule	Sheet Revision
Cadole Road	H10	2 (which revokes revision Sheet 1 from the 2023 Order)
Cadole Road	H11	2 (which revokes revision Sheet 1 from the 2023 Order)
Cadole Road	H12	2 (which revokes revision Sheet 1 from the 2023 Order)
Village Road	H10	2 (which revokes revision Sheet 1 from the 2023 Order)
Village Road	H11	2 (which revokes revision Sheet 1 from the 2023 Order)

THE COMMON SEAL of)
FLINTSHIRE COUNTY COUNCIL)
was hereunto affixed)
this 12th day of September 2024)
in the presence of:-)



CHAIRMAN 

LEGAL SERVICES MANAGER

SENIOR SOLICITOR

CHIEF OFFICER GOVERNANCE



**THE FLINTSHIRE COUNTY COUNCIL
THE FLINTSHIRE COUNTY COUNCIL (VARIOUS ROADS) (20MPH, 30MPH, 40MPH,
50MPH AND NATIONAL SPEED LIMITS.
RESTRICTED AND DERESTRICTED ROADS)
(CADOLE ROAD AND VILLAGE ROAD, CADOLE)
(50MPH SPEED LIMIT) (AMENDMENT NO. 01) ORDER 202-**

STATEMENT OF REASONS FOR PROPOSING TO MAKE ORDER

It is proposed to introduce a 50mph speed limit on Cadole Road, from its junction with the A494 to a point 80 metres south of its junction with High Park Estate.

The reduction in speed limit will facilitate safer accesses to Bus Stops and Public Rights of Ways, whilst also assisting with road safety issues associated with managing the higher road speeds currently experienced at this location

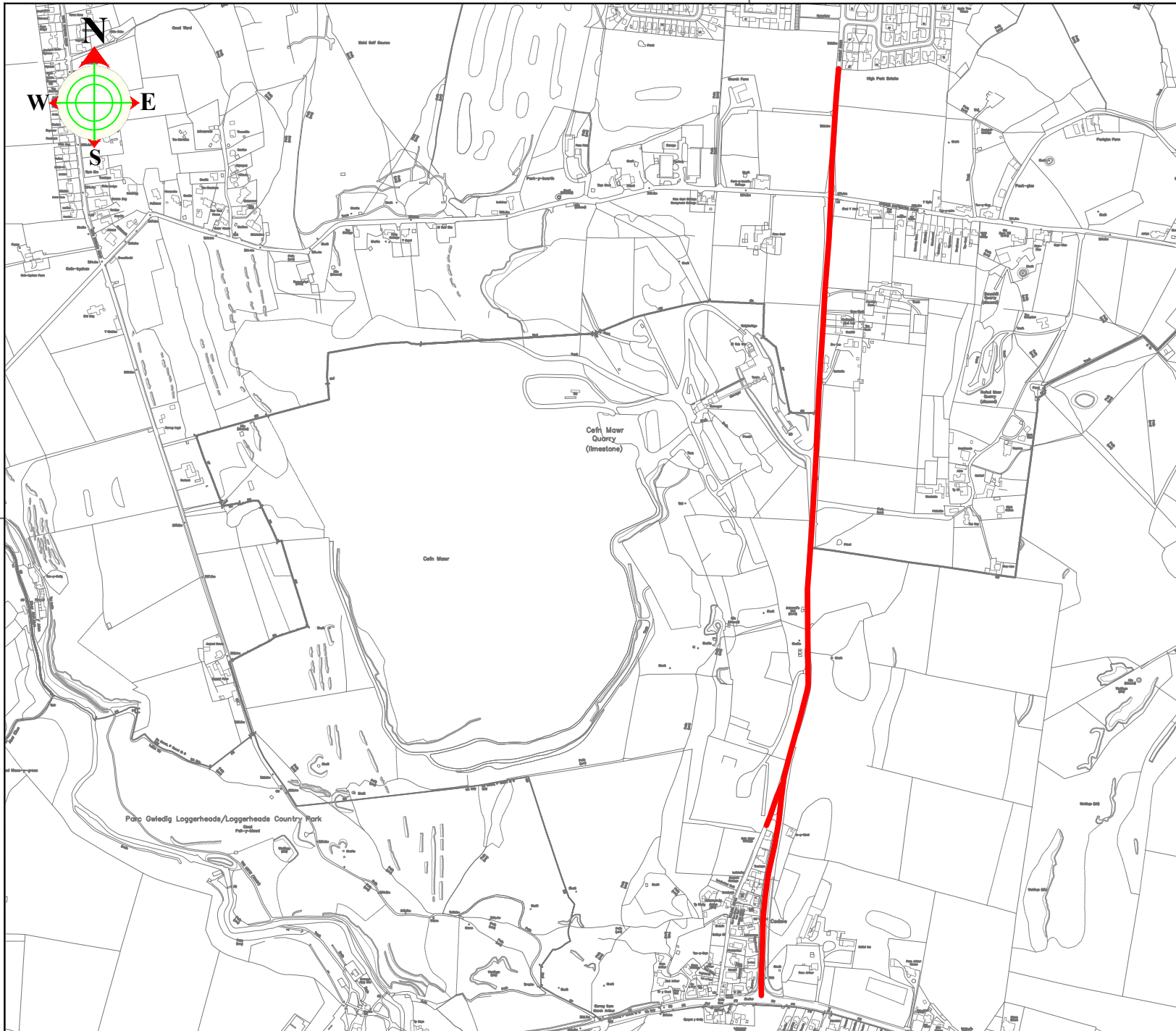
The County Council continues its responsibility to consider the provision of convenient and safe movement of motor vehicles and other traffic, and the proposed measures are aimed at ensuring that danger is minimised to all road users aswell as improving the amenities of the locality.

The proposals are detailed in the Public Notice and are contained in the proposed Draft Order.

Dated this Friday 24th day of November 2023



Katie Wilby
Chief Officer (Streetscene & Transportation),
County Hall,
Mold,
Flintshire.
CH7 6NF



KEY

Terfyn Cyflymder
50mya
50mph Speed limit



This map is reproduced from Ordnance Survey material with the permission of Ordnance Survey on behalf of the Controller of Her Majesty's Stationery Office. © Crown Copyright. Unauthorised reproduction infringes Crown Copyright and may lead to prosecution or civil proceedings. Licence number 100029336, Flintshire County Council, 2018.

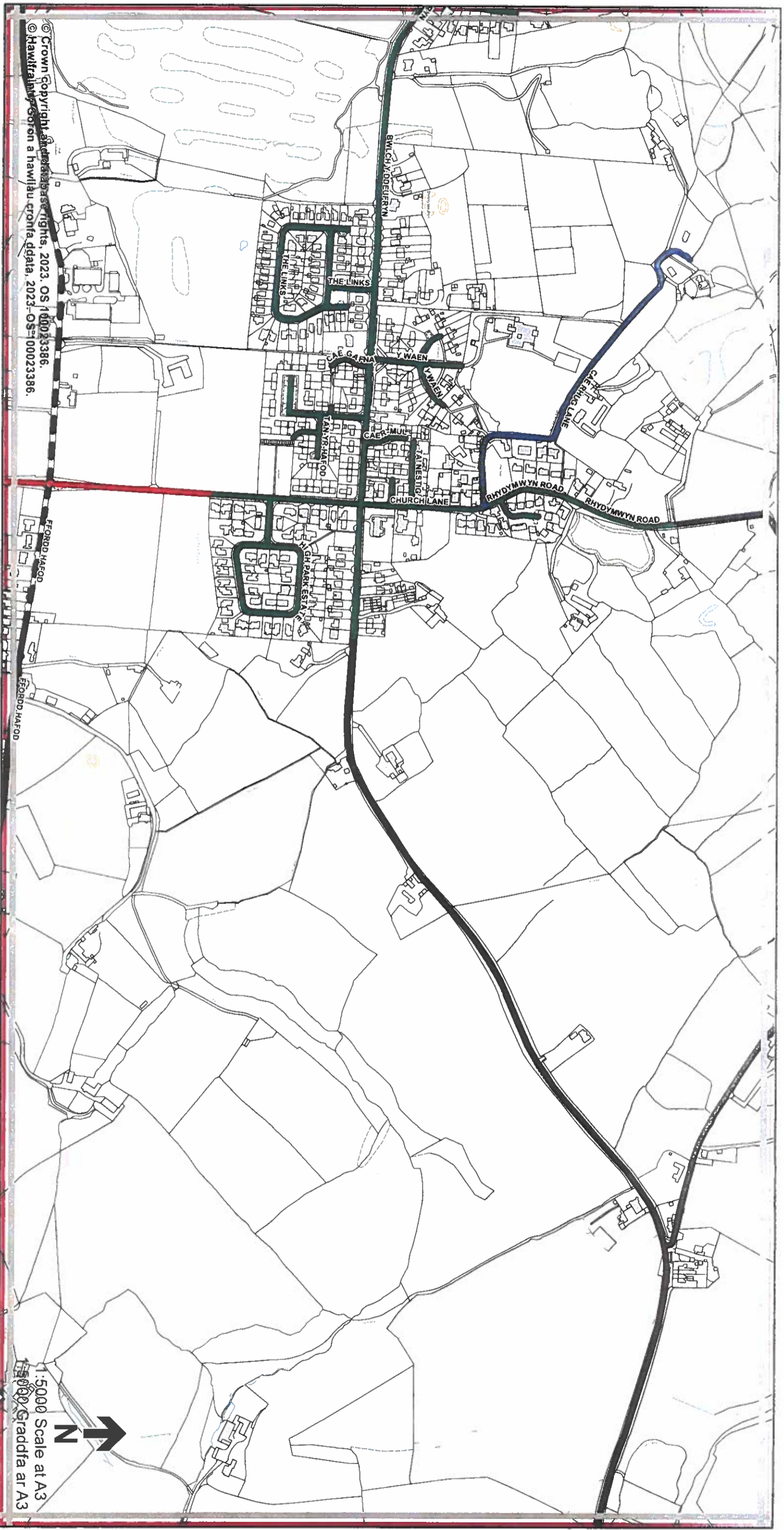
CONSTRUCTION				
Ph/Rev	Revision Details	Rev by	Chk. by	Date



StreetScene County Hall, Mold, CH7 6NF
Chief Officer (Directorate and Transportation): Phil Sneyd (Gwasanbarha: Stryd y Traffordd)

Project:
 50mph Speed Limit
 Terfyn Cyflymder 50mya
 Cadole Road and Village Road, CADOLE
 Sheet 1 of 1

Flintshire County Council - Environment Directorate - County Hall 1, Mold CH7 6NF
 Contact Name: Nick Williams Telephone: 01352 704642
 Drawn by: Nick Williams Fax No: 01352 70
 Checked by: Richard Flood Date: JULY 2023 Sheet 1 of 1
 Scales at A1: Drawing No: HT/23/CRCadole/201 Phase/Rev:
 1: NTS P1



© Crown Copyright and database rights, 2023. OS 100023386.
 © Hawfrainthys Gwynon a hawliau cronfa ddata, 2023. OS=100023386.

Legend / Eglurhad

- 20 mph by Order
- 20 mya drwy Orchymyn
- Restricted Road (20 mph)
- Ffordd Gyfyngedig (20 mya)
- 30 mph / mya
- 40 mph / mya
- 50 mph / mya

- National Speed Limit applies
- Tertyn Cyflymder Cenedlaethol yn berthnasol
- Derestricted by Order (National Speed Limit applies)
- Heb Gyfyngiad drwy Orchymyn (Tertyn Cyflymder Cenedlaethol yn berthnasol)
- Roads subject to separate Orders
- Ffyrdd sy'n destun Gorchymynion ar wahân
- County Boundary / Ffin y Sir

[Signature]

[Signature]

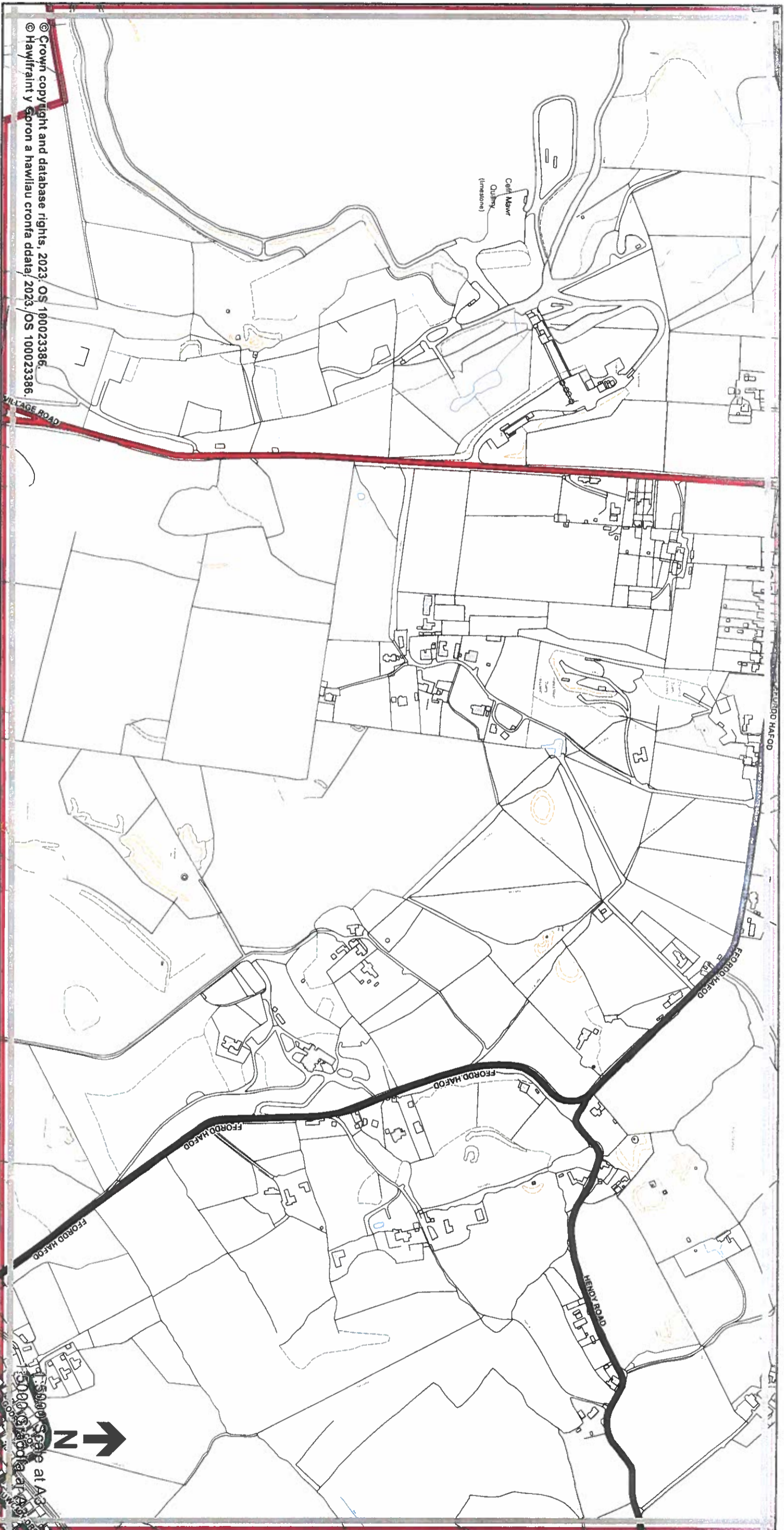


THE FLINTSHIRE COUNTY COUNCIL (VARIOUS ROADS) (20MPH, 30MPH, 40MPH AND NATIONAL SPEED LIMITS, RESTRICTED AND DERESTRICTED ROADS) (AMENDMENT 1) ORDER 2023.
GORCHYMYN (FFYRDD AMRWYIOL) (20MYA, 30MYA, 40MYA, 50MYA A'R TERFYNAU CYFLYMDER CENEDLAETHOL, FFYRDD CYFYNGEDIG A FFYRDD HEB GYFYNGIAD) (GWELLIANT 1) CYNGOR SIR Y FFLINT 2023.

Sheet H12 Dalen


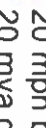

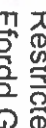



Sheet Revision Number: **2**
 Rhif Adolgiad y Ddalen: **2**




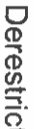



Sheet Active from: **27/09/2024**
 Dalen yn weithredol o: **27/09/2024**



© Crown copyright and database rights, 2023. OS 1000233386.
 © Hawffraint y Goron a hawliau cronfa ddata, 2023. OS 1000233386.

Legend / Eglurhad

-  20 mph by Order
-  20 mya drwy Orchymyn
-  Restricted Road (20 mph)
-  Ffordd Gyfyngedig (20 mya)
-  30 mph / mya
-  40 mph / mya
-  50 mph / mya

-  National Speed Limit applies
-  Terfyn Cyflymder Cenedlaethol yn berthnasol
-  Derestricted by Order (National Speed Limit applies)
-  Heb Gyfyngiad drwy Orchymyn (Terfyn Cyflymder Cenedlaethol yn berthnasol)
-  Roads subject to separate Orders
-  Ffyrdd sy'n destun Gorchymynion ar wahân
-  County Boundary / Ffin y Sir

[Signature]

[Signature]



THE FLINTSHIRE COUNTY COUNCIL (VARIOUS ROADS) (20MPH, 30MPH, 40MPH AND NATIONAL SPEED LIMITS, RESTRICTED AND DERESTRICTED ROADS) (AMENDMENT 1) ORDER 2023.
GORCHYMYN (FFYRDD AMRYWIOL) (20MYA, 30MYA, 40MYA, 50MYA A'R TERFYNAU CYFLYMDER CENEDLAETHOL, FFYRDD CYFYNGEDIG A FFYRDD HEB GYFYNGIAD) (GWELLIANT 1) CYNGOR SIR Y FFLINT 2023.

Sheet H11 Dalen

Sheet Revision Number: **2**
 Rhif Adolgiad Y Ddalen:

Sheet Active from: **27/09/2024**
 Dalen yn weithredol o:

