

## NOTICE OF PROPOSAL

### **THE FLINTSHIRE COUNTY COUNCIL (VARIOUS ROADS) (20MPH, 30MPH, 40MPH, 50MPH AND NATIONAL SPEED LIMITS. RESTRICTED AND DERESTRICTED ROADS) (A5119 AND RAIKES LANE, MOLD) (30MPH SPEED LIMIT) (AMENDMENT NO. 07) ORDER 202-**

Flintshire County Council propose to make an Order in exercise of its powers under Sections 82 (2) (a) and 84 of the Road Traffic Regulation Act 1984 and Part IV of Schedule 9 to the Act and of all other enabling powers, the effect of which will be to amend The Flintshire County Council (Various Roads) (20mph, 30mph, 40mph, 50mph and National Speed Limits. Restricted and Derestricted Roads) Order 2023, so as to impose:

a) A speed limit of 30mph on:-

**A5119 King Street, Mold:** from a point 25 metres north-east of its junction with Milford Street to a point 85 metres from its junction with the A5119 at the Rhyd Y Galed traffic signals, in a north easterly direction.

**A5119, Mold (To Sychdyn)** from its junction with the A5119 at the Rhyd Y Galed traffic signals, for a distance of 51 metres in a north easterly direction.

**Raikes Lane, Mold:**

From its junction with the A5119 King Street, to a point 76 metres south of its junction with the Theatre Clwyd Service Road, Mold.

The proposed Order, if made will revoke The Flintshire County Council (A5119 Rhyd Y Galed to King Street, Mold) (Restricted Road) (Revocation) Order 2015 in its entirety and be consolidated into The Flintshire County Council (Various Roads) (20mph, 30mph, 40mph, 50mph and National Speed Limits. Restricted and Derestricted Roads) Order 2023.

In all other respects the present provisions of The Flintshire County Council (Various Roads) (20mph, 30mph, 40mph, 50mph and National Speed Limits. Restricted and Derestricted Roads) Order 2023 will remain in force.

A copy of the Notice, the proposed Order, Map Schedules showing the roads affected by the proposal and a statement of the Council's reasons for proposing to make the Order, may be inspected during normal opening hours at Flintshire Connects, Mold Library, Earl Road Mold CH7 1AP during opening hours or they may be viewed on our website at [www.Flintshire.gov.uk](http://www.Flintshire.gov.uk) > Resident > Roads, Streets and Travel > Traffic Regulation Orders or you can request a copy of the documents by emailing [Streetscene@flintshire.gov.uk](mailto:Streetscene@flintshire.gov.uk) or by calling 01352701234.

Objections to the proposed Order, together with the grounds on which they are made, should be sent in writing to the undersigned at the address below or by emailing [transportstrategyconsultation@flintshire.gov.uk](mailto:transportstrategyconsultation@flintshire.gov.uk) (quoting reference SS/JB/RL/30mph/07) by Friday 6<sup>th</sup> December 2024.

Dated this Friday 15<sup>th</sup> day of November 2024



Katie Wilby, Chief Officer (Streetscene & Transportation), County Hall, Mold, Flintshire. CH7 6NF

---

**THE FLINTSHIRE COUNTY COUNCIL**

**A5119 AND RAIKES LANE, MOLD**

**(VARIOUS ROADS) (20MPH, 30MPH, 40MPH, 50MPH AND  
NATIONAL SPEED LIMITS. RESTRICTED AND DERESTRICTED  
ROADS)**

**(AMENDMENT NO. 07) ORDER 202-**

---

**Katie Wilby,  
Chief Officer (Streetscene & Transportation),  
County Hall,  
Mold,  
Flintshire,  
CH7 6NF**

**THE FLINTSHIRE COUNTY COUNCIL**

**A5119 AND RAIKES LANE, MOLD**

**(VARIOUS ROADS) (20MPH, 30MPH, 40MPH, 50MPH AND NATIONAL SPEED LIMITS.**

**RESTRICTED AND DERESTRICTED ROADS)**

**(AMENDMENT NO. 07) ORDER 202-**

The Flintshire County Council (hereinafter referred to as “the Council”) in exercise of its powers under Sections 82 (2) (a) and 84 and Part IV of Schedule 9 to the Road Traffic Regulation Act 1984 (hereinafter referred to as the “Act of 1984”) and all other enabling powers and after consultation with the Chief Officer of Police in accordance with Part III of Schedule 9 to the Act of 1984, hereby makes the following Order:

**SECTION 1 – PRELIMINARY**

**Citation and commencement**

1. This Order shall come into operation on the xx<sup>th</sup> xx 202- and may be cited as (THE FLINTSHIRE COUNTY COUNCIL, A5119 AND RAIKES LANE, MOLD. (VARIOUS ROADS) (20MPH, 30MPH, 40MPH, 50MPH AND NATIONAL SPEED LIMITS. RESTRICTED AND DERESTRICTED ROADS) (AMENDMENT NO. 07) ORDER 202-

**General Provisions**

2. The Interpretation Act 1978 shall apply for the interpretation of this Order as it applies for the interpretation of an Act of Parliament.
3. In this Order, except where otherwise stated, any reference to a numbered Article or to the Schedule is a reference to the Article bearing that number and to the Schedule in this Order.
4. The length of roads specified in the Schedule to this Order, shall cease to be Restricted Roads for the purposes of Section 81 of the Act of 1984
5. No person shall drive any motor vehicle at a speed exceeding 30 miles per hour on the roads specified in the Schedule to this Order.
6. The Flintshire County Council (A5119 Rhyd Y Galed to King Street, Mold) (Restricted Road) (Revocation) Order 2015, is hereby revoked in its entirety and is consolidated into this Order.

7. With effect from the date set out in Article 1 above, Map Schedule J12 and J13 Sheet Revision No: 2 which is incorporated in this Order, replaces Map Schedule J12 and J13, Sheet Revision 1, in The Flintshire County Council (Various Roads) (20mph, 30mph, 40mph, 50mph and National Speed Limits. Restricted and Derestricted Roads) Order 2023, in respect of the roads specified in the Schedule to this Order.

**SCHEDULE**  
**30MPH**  
**A5119 and Raikes Lane**

Road Name	Map Schedule	Sheet Revision
A5119	J12	2 (which revokes revision Sheet 1 from the 2023 Order
	J13	2 (which revokes revision Sheet 1 from the 2023 Order
Raikes Lane	J12	2 (which revokes revision Sheet 1 from the 2023 Order
	J13	2 (which revokes revision Sheet 1 from the 2023 Order

**THE COMMON SEAL** of )  
**FLINTSHIRE COUNTY COUNCIL** )  
 was hereunto affixed )  
 this xx<sup>th</sup> day of xxxx 202- )  
 in the presence of:- )

**CHAIRMAN**

**LEGAL SERVICES MANAGER**

**SENIOR SOLICITOR**

**CHIEF OFFICER GOVERNANCE**

**THE FLINTSHIRE COUNTY COUNCIL (VARIOUS ROADS) (20MPH, 30MPH, 40MPH,  
50MPH AND NATIONAL SPEED LIMITS. RESTRICTED AND DERESTRICTED  
ROADS)  
(A5119 AND RAIKES LANE, MOLD)  
(30MPH SPEED LIMIT) (AMENDMENT NO. 07) ORDER 202-**

**STATEMENT OF REASONS FOR PROPOSING TO MAKE ORDER**

It is proposed to introduce a 30mph speed limit on sections of the A5119 Raikes Lane, Mold.

In May 2024, following the appointment of new Transport Minister Ken Skates, the Welsh Government announced a listening programme where they committed to work jointly with local authorities to prepare the ground for changes, revising the guidance on which local roads can be exempted from the default 20mph speed limit, which was introduced on restricted roads on the 17th September 2023.

Following Ken Skates' announcement, residents in Wales were urged to make representation to their local authorities for those roads they believed should return to 30mph. In excess of 1,000 individual requests were received to the Authority, following the launch of WG's Listening Programme. Each application received, will be assessed in accordance with Welsh Government criteria '*Setting 30mph speed limits on restricted roads: guidance for highway authorities*' and this includes a detailed assessment of each road being undertaken.

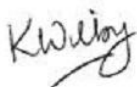
In determining whether a speed limit should be raised to a 30mph speed limit, highway authorities should consider various criteria, including place, movement and road Characteristics, contained within the above document and any additional local conditions deemed relevant..

The above roads have been identified as meeting the requirements (via the assessment process and in accordance with the revised guidance) to change back to a 30mph speed limit.

The Authority continues its responsibility to consider the provision of the convenient and safe movement of motor vehicles and other traffic, and the proposed measures are aimed at ensuring that danger is minimised to road users as well as improving the amenities of the locality.

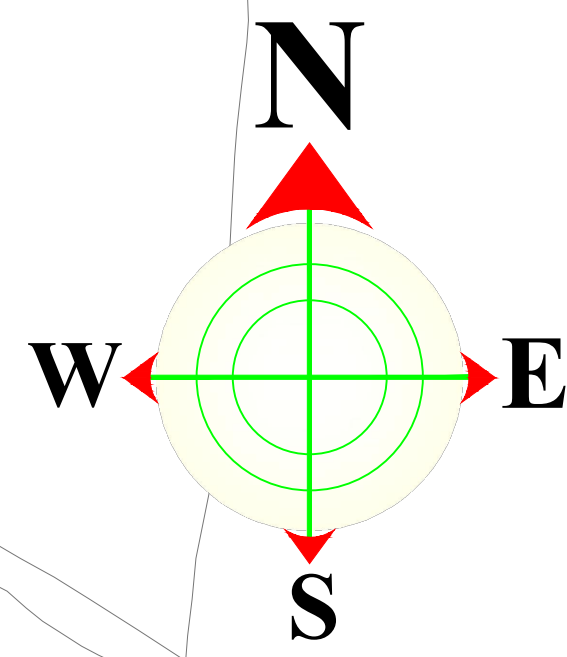
The proposals are detailed in the Public Notice and are contained in the proposed Draft Order.

Dated this Friday 15<sup>th</sup> day of November 2024



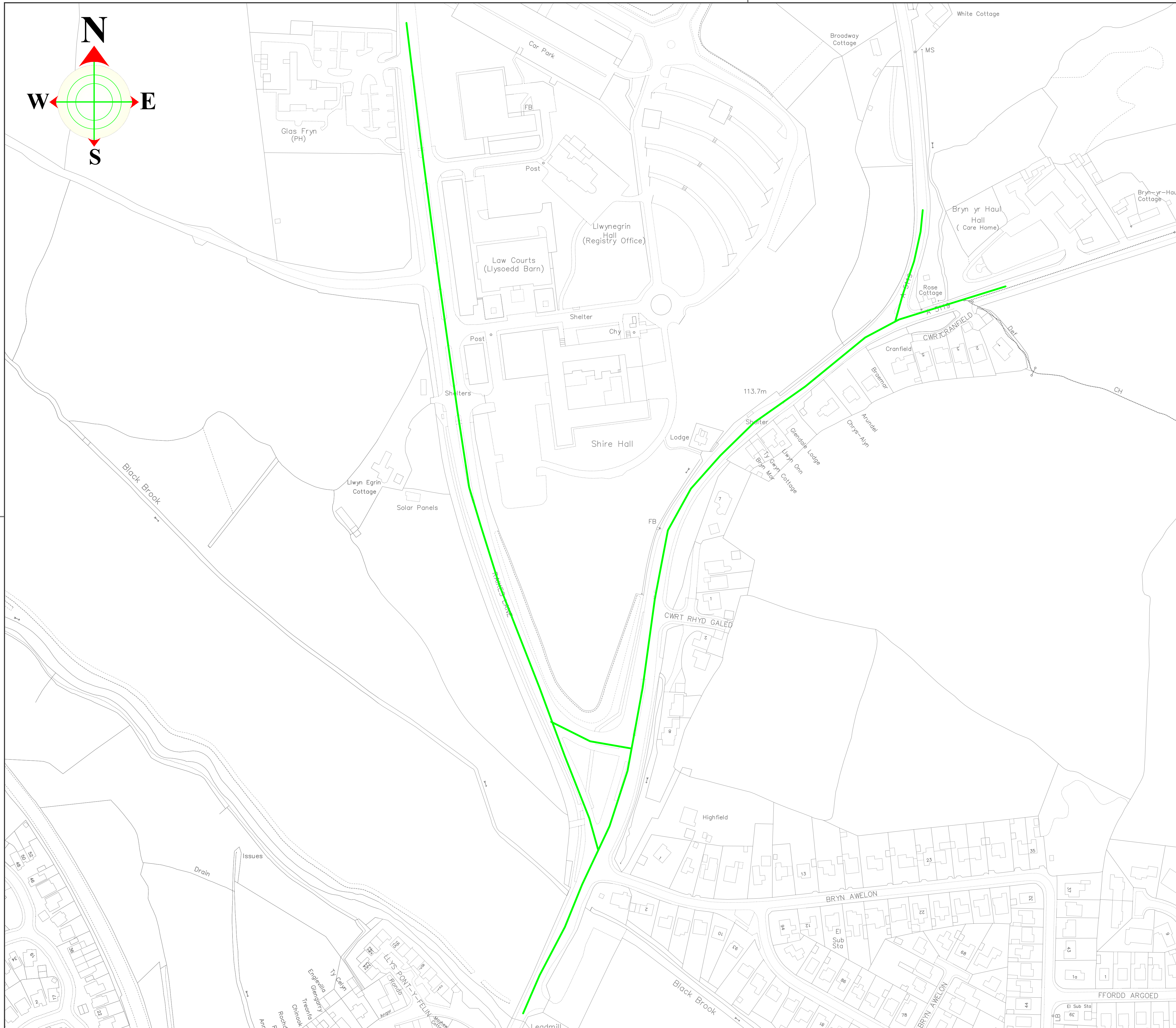
Katie Wilby  
Chief Officer (Streetscene & Transportation),  
County Hall,  
Mold,  
Flintshire.  
CH7 6NF





# KEY

Terfyn Cyflymder  
30mya Arfaethedig  
Proposed 30mph  
Speed limit



This map is reproduced from Ordnance Survey material with the permission of Ordnance Survey on behalf of the Controller of Her Majesty's Stationary Office. © Crown Copyright. Unauthorised reproduction infringes Crown Copyright and may lead to prosecution or civil proceedings. Licence number 100023386. Flintshire County Council, 2018.

PRELIMINARY	APPROVAL	CONSTRUCTION
-------------	----------	--------------

Ph/Rev.	Revision Details	Rev.by	Chk.by	Date



Katie Wilby  
Chief Officer (Streetscene and Transportation) **StreetScene** County Hall, Mold, CH7 6NF  
Prif Swyddog (Gwasanaethau Stryd a Thrafforddi) **StreetScene** Neuadd y Sir, Yr Wyddgrug, CH7 6NF

Project:  
**Proposed 30 Speed Limit**  
**Terfyn Cyflymder 30mya Arfaethedig**  
**A5119 and Raikes Lane Mold**  
**Sheet 1 of 1**

Flintshire County Council - Environment Directorate, County Hall 1, Mold CH7 6NF			
Contact Name:	Nick Williams	Telephone:	01352 704642
Drawn by:	Nick Williams	Fax No:	01352 70
Checked by:	Lee Shone	Date:	October 2024
Scales at A1:	1: NTS	Drawing No:	HT/24/A5119 Mold/201
Phase/Rev:	P1	Sheet	1 of 1

**Dated**

**15<sup>th</sup> December**

**2015**

**THE FLINTSHIRE COUNTY COUNCIL  
(A5119 RHYD Y GALED TO KING STREET, MOLD) (RESTRICTED ROAD)  
(REVOCATION) ORDER 2015**

**ORDER  
as within**

**Steve Jones  
Chief Officer (Streetscene)  
Flintshire County Council  
County Hall  
Mold  
Flintshire**

**HT/T470305**



**THE FLINTSHIRE COUNTY COUNCIL  
(A5119 RHYD Y GALED TO KING STREET, MOLD) (RESTRICTED ROAD)  
(REVOCATION) ORDER 2015**

Flintshire County Council (hereinafter referred to as "the Council") in exercise of its powers under Sections 82 and 84 and Part IV of Schedule 9 to the Road Traffic Regulation Act 1984 (which said Act of 1984 is hereinafter referred to as "the Act of 1984") and of all other enabling powers and after consultation with the Chief Officer of Police in accordance with Part III of Schedule 9 to the Act of 1984 hereby makes the following Order:-

1. In this Order except otherwise stated any reference in this Order to a numbered Article or Schedule is a reference to the Article or Schedule bearing that number in this Order.
2. The lengths of roads specified in the Schedule to this Order shall become restricted roads for the purpose of Section 81 of the Act of 1984
3. The County Council of Flintshire (A5119 Rhyd Y Galed to King Street, Mold) (40 M.P.H. Speed Limit) Order 1998 is hereby revoked.
4. The Interpretation Act 1978 shall apply for the interpretation of this Order as it applies for the interpretation of an Act of Parliament.
5. The Order shall come into operation on the 18<sup>th</sup> December 2015 and may be cited as The Flintshire County Council (A5119 Rhyd Y Galed to King Street, Mold) (Restricted Road) (Revocation) Order 2015.

**SCHEDULE**

**A5119 King Street, Mold**, from a point 25 metres north-east of the junction of Milford Street in a north/north easterly direction to the junction of Sychdyn and New Brighton Roads at Rhyd Y Galed traffic signals, a distance of 577 metres.

**A5119 Sychdyn Road, Mold** from its junction of New Brighton Road at Rhyd Y Galed traffic signals for a distance of 51 metres in a northerly direction.

**A5119 New Brighton Road, Mold**, from the junction of Sychdyn Road at Rhyd Y Galed traffic signals for a distance of 85 metres in a north easterly direction.



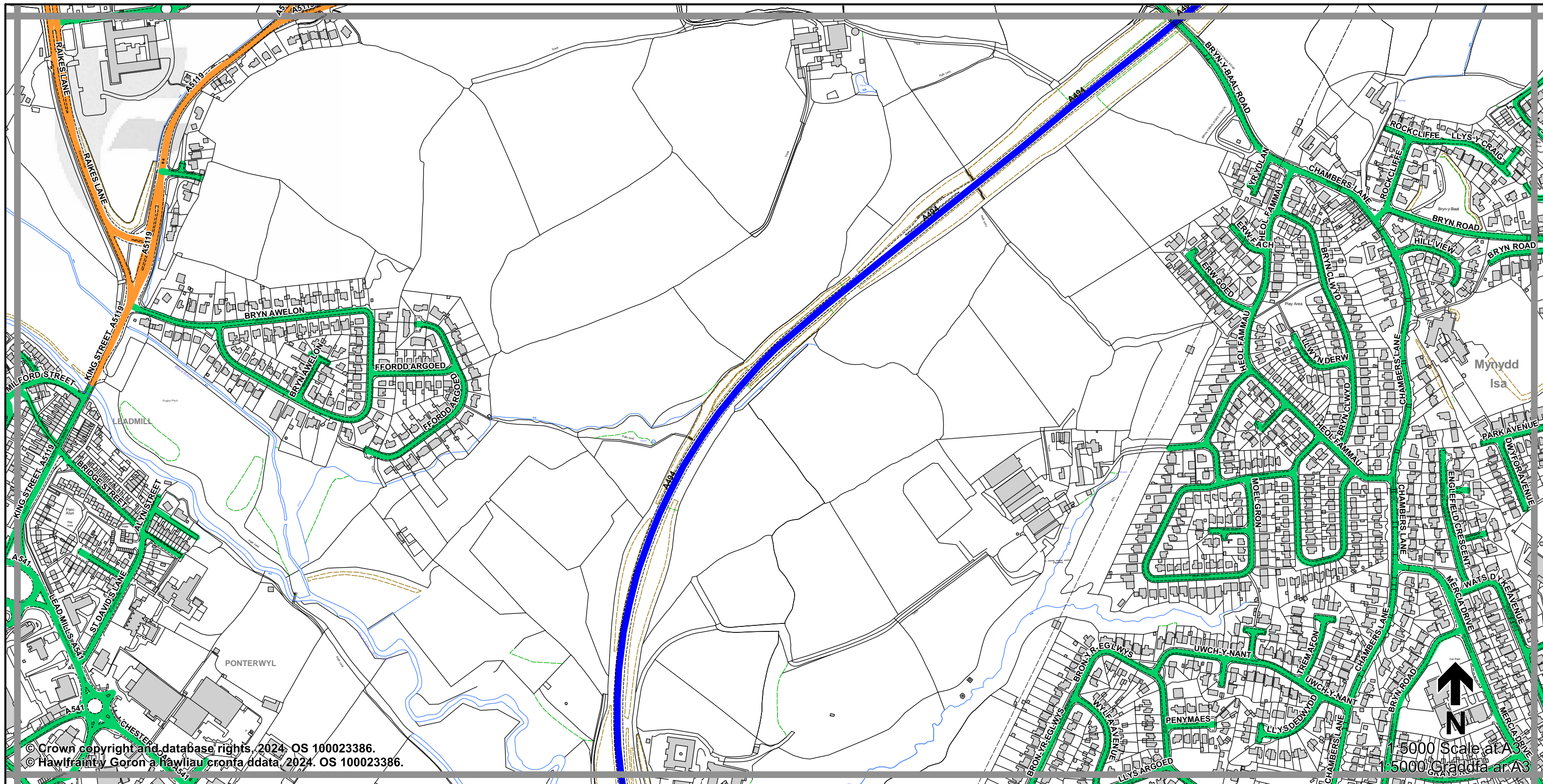
THE COMMON SEAL of FLINTSHIRE )  
COUNTY COUNCIL was hereunto affixed this 15th )  
day of December 2015 in the presence of :- )

CHAIR 



~~SENIOR SOLICITOR~~/CHIEF OFFICER (GOVERNANCE)





© Crown copyright and database rights, 2024. OS 100023386.  
 © Hawlfraint y Goron a hawliau cronfa ddata, 2024. OS 100023386.

**Legend / Eglurhad**

- 20 mph by Order / 20 mya drwy Orchymyn
- Restricted Road (20 mph) / Ffordd Gyfyngedig (20 mya)
- 30 mph / mya
- 40 mph / mya
- 50 mph / mya
- National Speed Limit applies / Terfyn Cyflymder Cenedlaethol yn berthnasol
- Derestricted by Order (National Speed Limit applies) / Heb Gyfyngiad drwy Orchymyn (Terfyn Cyflymder Cenedlaethol yn berthnasol)
- Roads subject to separate Orders / Ffyrdd sy'n destun Gorchmynion ar wahân
- County Boundary / Ffin y Sir



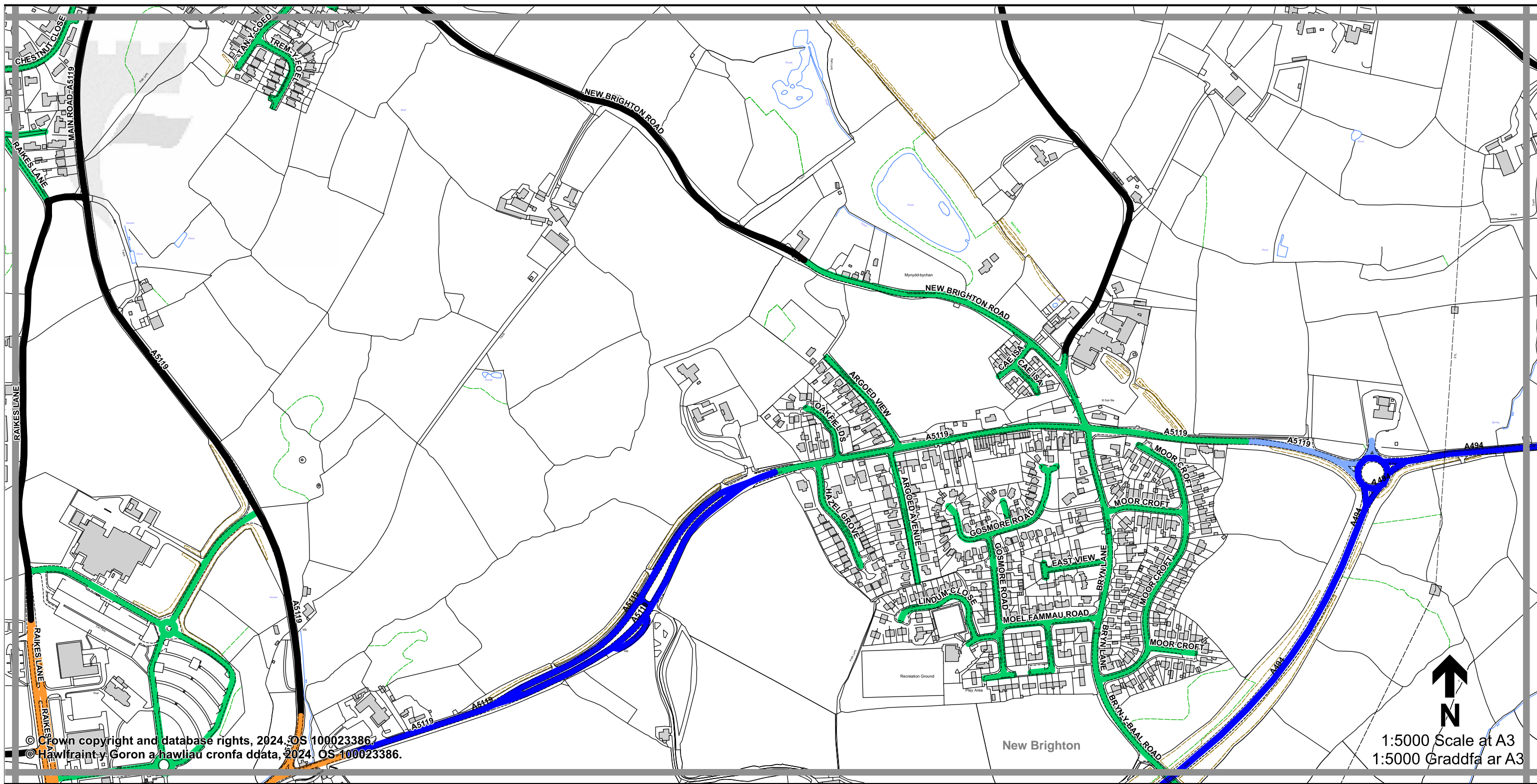
**THE FLINTSHIRE COUNTY COUNCIL (VARIOUS ROADS) (20MPH, 30MPH, 40MPH, 50MPH AND NATIONAL SPEED LIMITS, RESTRICTED AND DERESTRICTED ROADS) (AMENDMENT 7) ORDER 202x.**  
**GORCHMYN (FFYRDD AMRYWIOL) (20MYA, 30MYA, 40MYA, 50MYA A'R TERFYNAU CYFLYMDER CENEDLAETHOL, FFYRDD CYFYNGEDIG A FFYRDD HEB GYFYNGIAD) (GWELLIANT 7) CYNGOR SIR Y FFLINT 202x.**

**Sheet J12**  
**Dalen**

Sheet Revision Number: **2**  
 Rhif Adolgiad Y Ddalen:

Sheet Active from: **xx/xx/xxx**  
 Dalen yn weithredol o:





**Legend / Eglurhad**

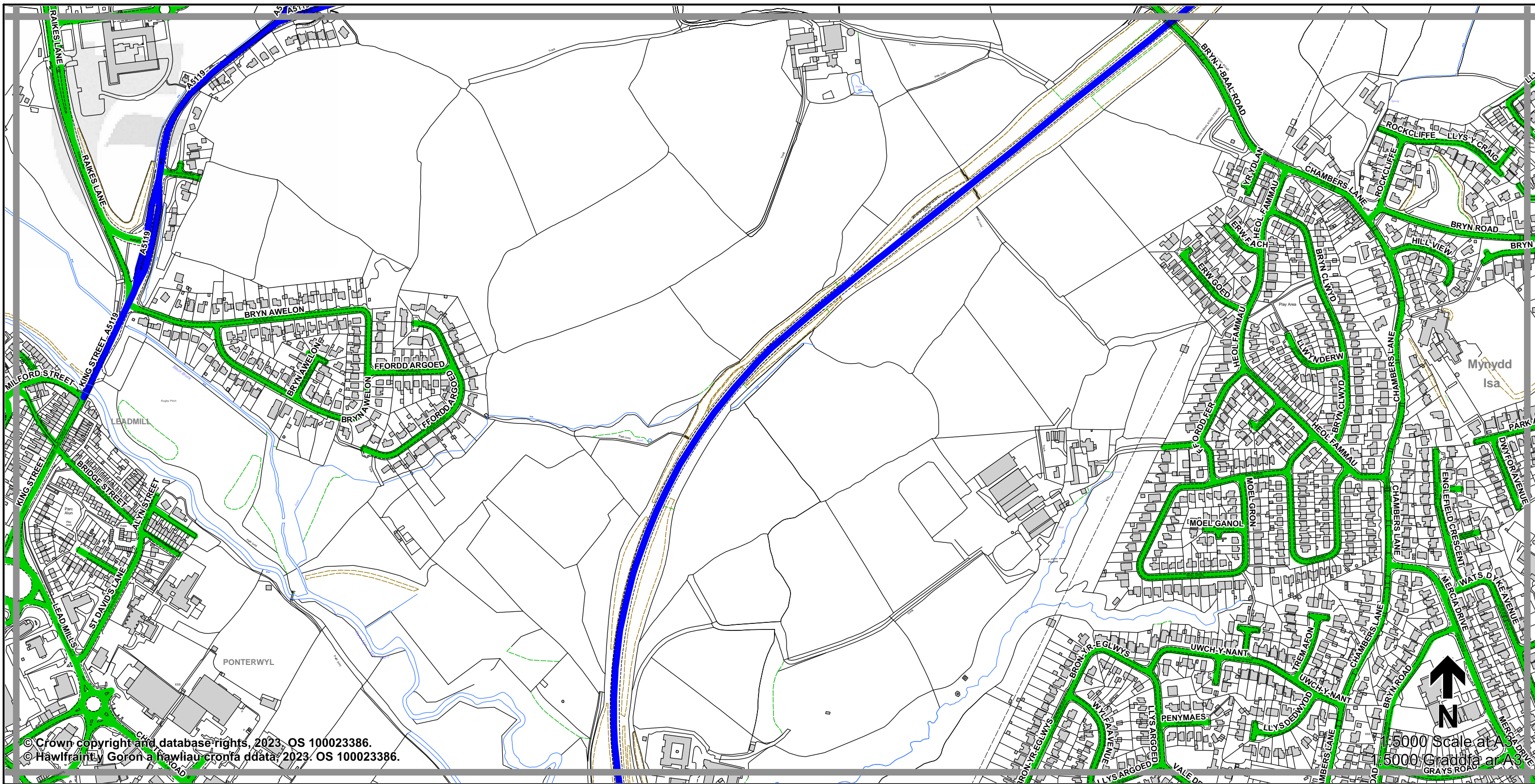
- - - 20 mph by Order  
20 mya drwy Orchymyn
- Restricted Road (20 mph)  
Ffordd Gyfyngedig (20 mya)
- 30 mph / mya
- 40 mph / mya
- 50 mph / mya
- National Speed Limit applies  
Terfyn Cyflymder Cenedlaethol yn berthnasol
- Derestricted by Order (National Speed Limit applies)  
Heb Gyfyngiad drwy Orchymyn (Terfyn Cyflymder Cenedlaethol yn berthnasol)
- Roads subject to separate Orders  
Ffyrdd sy'n destun Gorchmynion ar wahân
- County Boundary / Ffin y Sir



**THE FLINTSHIRE COUNTY COUNCIL (VARIOUS ROADS) (20MPH, 30MPH, 40MPH, 50MPH AND NATIONAL SPEED LIMITS, RESTRICTED AND DERESTRICTED ROADS) (AMENDMENT 7) ORDER 202x.**  
**GORCHYMYN (FFYRDD AMRYWIOL) (20MYA, 30MYA, 40MYA, 50MYA A'R TERFYNAU CYFLYMDER CENEDLAETHOL, FFYRDD CYFYNGEDIG A FFYRDD HEB GYFYNGIAD) (GWELLIANT 7) CYNGOR SIR Y FFLINT 202x.**

<b>Sheet</b> <b>J13</b> <b>Dalen</b>	<b>Sheet Revision Number:</b> Rhif Adolgiad Y Ddalen: <b>2</b>  <b>Sheet Active from:</b> Dalen yn weithredol o: <b>xx/xx/xxx</b>
--	---





© Crown copyright and database rights, 2023. OS 100023386.  
 © Hawlfraint y Goron a hawliau cronfa ddata, 2023. OS 100023386.

**Legend / Eglurhad**

- 20 mph by Order  
20 mya drwy Orchymyn
- Restricted Road (20 mph)  
Ffordd Gyfyngedig (20 mya)
- 30 mph / mya
- 40 mph / mya
- 50 mph / mya
- National Speed Limit applies  
Terfyn Cyflymder Cenedlaethol yn berthnasol
- Derestricted by Order (National Speed Limit applies)  
Heb Gyfyngiad drwy Orchymyn (Terfyn Cyflymder Cenedlaethol yn berthnasol)
- Roads subject to separate Orders  
Ffyrrd sy'n destun Gorchmynion ar wahân
- County Boundary / Ffin y Sir



**THE FLINTSHIRE COUNTY COUNCIL (VARIOUS ROADS) (20MPH, 30MPH, 40MPH, 50MPH AND NATIONAL SPEED LIMITS. RESTRICTED AND DERESTRICTED ROADS) ORDER 2023.**

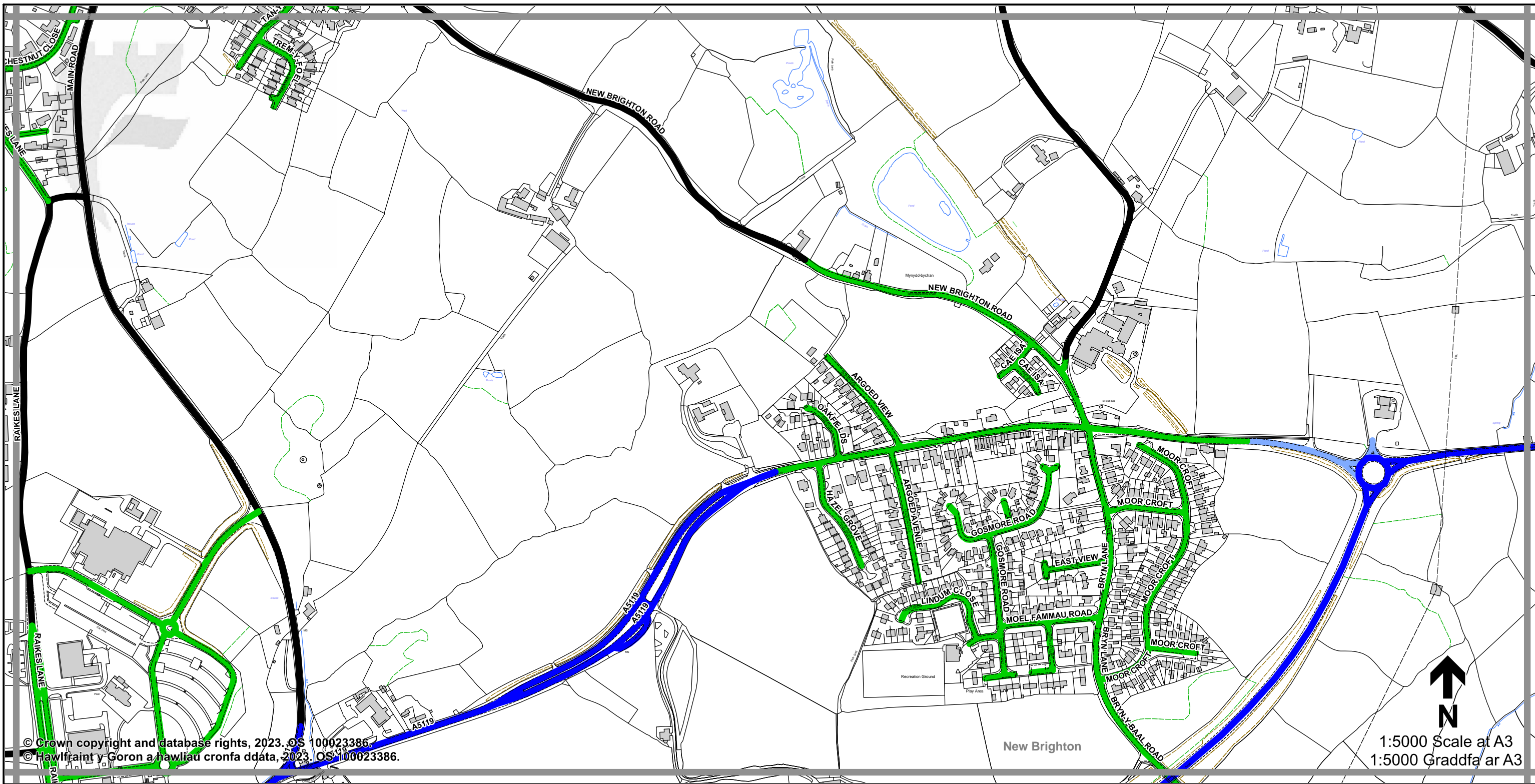
**GORCHYMYN (FFYRDD AMRYWIOL) (20MYA, 30MYA, 40MYA, 50MYA A'R TERFYNAU CYFLYMDER CENEDLAETHOL. FFYRDD CYFYNGEDIG A FFYRDD HEB GYFYNGIAD) CYNGOR SIR Y FFLINT 2023.**

Sheet  
**J12**  
Dalen

Sheet Revision Number:  
Rhif Adolgiad Y Ddalen: **1**

Sheet Active from:  
Dalen yn weithredol o: **19/09/2023**





**Legend / Eglurhad**

- 20 mph by Order  
20 mya drwy Orchymyn
- Restricted Road (20 mph)  
Ffordd Gyfyngedig (20 mya)
- 30 mph / mya
- 40 mph / mya
- 50 mph / mya
- National Speed Limit applies  
Terfyn Cyflymder Cenedlaethol yn berthnasol
- - - Derestricted by Order (National Speed Limit applies)  
Heb Gyfyngiad drwy Orchymyn (Terfyn Cyflymder Cenedlaethol yn berthnasol)
- Roads subject to separate Orders  
Ffyrdd sy'n destun Gorchmynion ar wahân
- County Boundary / Ffin y Sir



**THE FLINTSHIRE COUNTY COUNCIL (VARIOUS ROADS) (20MPH, 30MPH, 40MPH, 50MPH AND NATIONAL SPEED LIMITS. RESTRICTED AND DERESTRICTED ROADS) ORDER 2023.**

**GORCHYMYN (FFYRDD AMRYWIOL) (20MYA, 30MYA, 40MYA, 50MYA A'R TERFYNAU CYFLYMDER CENEDLAETHOL. FFYRDD CYFYNGEDIG A FFYRDD HEB GYFYNGIAD) CYNGOR SIR Y FFLINT 2023.**

Sheet  
**J13**  
 Dalen

Sheet Revision Number:  
 Rhif Adolgiad Y Ddalen: **1**

Sheet Active from:  
 Dalen yn weithredol o: **19/09/2023**