

NOTICE OF PROPOSAL

THE FLINTSHIRE COUNTY COUNCIL (VARIOUS ROADS) (20MPH, 30MPH, 40MPH, 50MPH AND NATIONAL SPEED LIMITS. RESTRICTED AND DERESTRICTED ROADS) (CADOLE ROAD, CADOLE) (40MPH SPEED LIMIT) (AMENDMENT NO. 04) ORDER 202-

Flintshire County Council propose to make an Order in exercise of its powers under Section 84 of the Road Traffic Regulation Act 1984 and Part IV of Schedule 9 to the Act and of all other enabling powers, the effect of which will be to amend The Flintshire County Council (Various Roads) (20mph, 30mph, 40mph, 50mph and National Speed Limits. Restricted and Derestricted Roads) Order 2023, so as to impose:

- a) A speed limit of 40mph on:-

Cadole Road, Cadole.

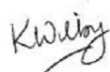
From its junction with the A494, to a point 323 metres in a northerly direction.

In all other respects the present provisions of The Flintshire County Council (Various Roads) (20mph, 30mph, 40mph, 50mph and National Speed Limits. Restricted and Derestricted Roads) Order 2023 will remain in force.

A copy of the Notice, the proposed Order, plans showing the roads affected by the proposal and a statement of the Council's reasons for proposing to make the Order, may be inspected during normal opening hours at Flintshire Connects, Mold Library, Earl Road Mold CH7 1AP during opening hours or they may be viewed on our website at www.Flintshire.gov.uk > Resident > Roads, Streets and Travel > Traffic Regulation Orders or you can request a copy of the documents by emailing Streetscene@flintshire.gov.uk or by calling 01352701234.

Objections to the proposed Order, together with the grounds on which they are made should be sent in writing to the undersigned at the address below or by emailing transportstrategyconsultation@flintshire.gov.uk (quoting reference SS/JB/CRC/40mph/04) by Friday 8th November 2024.

Dated this Friday 18th day of October 2024



Katie Wilby
Chief Officer (Streetscene & Transportation),
County Hall, Mold,
Flintshire. CH7 6NF

THE FLINTSHIRE COUNTY COUNCIL

CADOLE ROAD, CADOLE

**(VARIOUS ROADS) (20MPH, 30MPH, 40MPH, 50MPH AND
NATIONAL SPEED LIMITS. RESTRICTED AND DERESTRICTED
ROADS)**

(AMENDMENT NO. 04) ORDER 202-

**Katie Wilby,
Chief Officer (Streetscene & Transportation),
County Hall,
Mold,
Flintshire,
CH7 6NF**

THE FLINTSHIRE COUNTY COUNCIL

CADOLE ROAD, CADOLE

(VARIOUS ROADS) (20MPH, 30MPH, 40MPH, 50MPH AND NATIONAL SPEED LIMITS.

RESTRICTED AND DERESTRICTED ROADS)

(AMENDMENT NO. 04) ORDER 202-

The Flintshire County Council (hereinafter referred to as “the Council”) in exercise of its powers under Section 84 and Part IV of Schedule 9 to the Road Traffic Regulation Act 1984 (hereinafter referred to as the “Act of 1984”) and all other enabling powers and after consultation with the Chief Officer of Police in accordance with Part III of Schedule 9 to the Act of 1984, hereby makes the following Order:

SECTION 1 – PRELIMINARY

Citation and commencement

1. This Order shall come into operation on the xxth xx 202- and may be cited as (THE FLINTSHIRE COUNTY COUNCIL CADOLE ROAD CADOLE. (VARIOUS ROADS) (20MPH, 30MPH, 40MPH, 50MPH AND NATIONAL SPEED LIMITS. RESTRICTED AND DERESTRICTED ROADS) (AMENDMENT NO. 04) ORDER 202-

General Provisions

2. The Interpretation Act 1978 shall apply for the interpretation of this Order as it applies for the interpretation of an Act of Parliament.
3. In this Order, except where otherwise stated, any reference to a numbered Article or to the Schedule is a reference to the Article bearing that number and to the Schedule in this Order.
4. No person shall drive any motor vehicle at a speed exceeding 40 miles per hour on the roads specified in the Schedule to this Order.
5. With effect from the date set out in Article 1 above, Map Schedule H10 and H11 Sheet Revision No: 3 which is incorporated in this Order, replaces Map Schedule H10 and H11, Sheet Revision 2, in The Flintshire County Council (Various Roads) (20mph, 30mph, 40mph, 50mph and National Speed Limits. Restricted and Derestricted Roads) Order 2023, in respect of the roads specified in the Schedule to this Order.

SCHEDULE
40MPH
Cadole

Road Name	Map Schedule	Sheet Revision
Cadole Road	H10	3 (which revokes revision Sheet 2 from the 2023 Order)
Cadole Road	H11	3 (which revokes revision Sheet 2 from the 2023 Order)

THE COMMON SEAL of)
FLINTSHIRE COUNTY COUNCIL)
was hereunto affixed)
this xxth day of xxxx 202-)
in the presence of:-)

CHAIRMAN

LEGAL SERVICES MANAGER

SENIOR SOLICITOR

CHIEF OFFICER GOVERNANCE

**THE FLINTSHIRE COUNTY COUNCIL
THE FLINTSHIRE COUNTY COUNCIL (VARIOUS ROADS) (20MPH, 30MPH, 40MPH,
50MPH AND NATIONAL SPEED LIMITS.
RESTRICTED AND DERESTRICTED ROADS)
(CADOLE ROAD, CADOLE)
(40MPH SPEED LIMIT) (AMENDMENT NO. 04) ORDER 202-**

STATEMENT OF REASONS FOR PROPOSING TO MAKE ORDER

It is proposed to introduce a 40mph speed limit on Cadole Road, from its junction with the A494 to a point 323 metres in a Northerly direction.

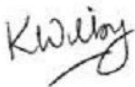
A 40mph speed limit should be considered where there are many junctions or accesses, substantial development, a strong environmental with a predominantly local, access or recreational function, or where there are a considerable numbers of vulnerable road users.

When assessed in accordance with current criteria, it is felt that a 40mph is an appropriate speed limit at this location, due to the overall property density and will also serve as an extension of the existing 40mph speed limit on the A494 but also as a transitional speed limit on the approach to the A494 Trunk road.

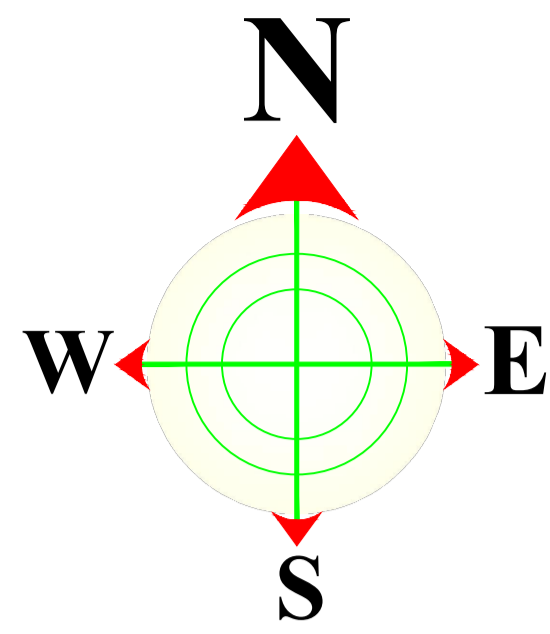
The Authority continues its responsibility to consider the provision of convenient and safe movement of motor vehicles and other traffic, and the proposed measures are aimed at ensuring that danger is minimised to all road users as well as improving the amenities of the locality.

The proposals are detailed in the Public Notice and are contained in the proposed Draft Order.

Dated this Friday 18th day of October 2024

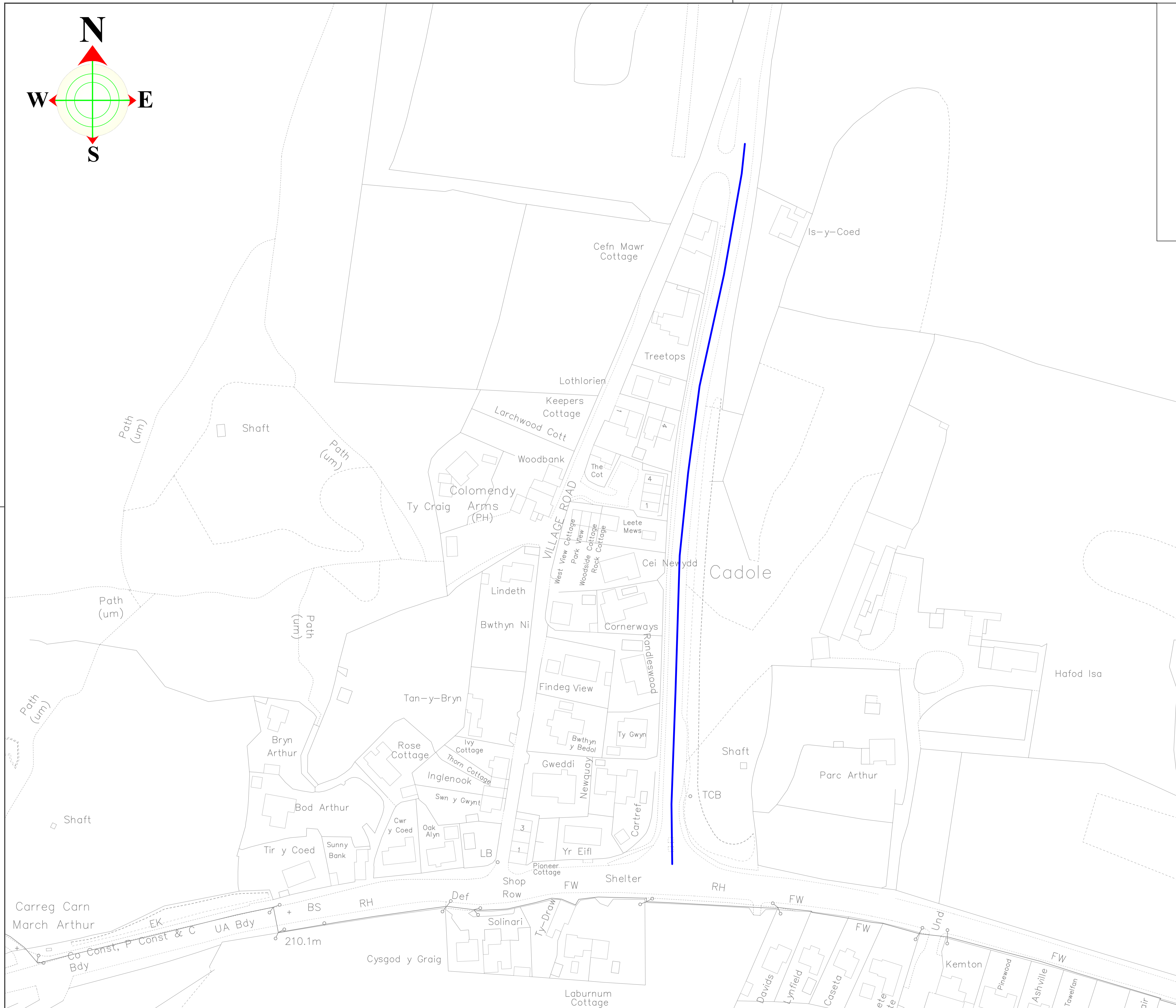


Katie Wilby
Chief Officer (Streetscene & Transportation),
County Hall,
Mold,
Flintshire.
CH7 6NF



KEY

Terfyn Cyflymder
40mya Arfaethedig
Proposed 40mph
Speed limit



This map is reproduced from Ordnance Survey material with the permission of Ordnance Survey on behalf of the Controller of Her Majesty's Stationery Office. © Crown Copyright. Unauthorised reproduction infringes Crown Copyright and may lead to prosecution or civil proceedings. Licence number 100023386.Flintshire County Council, 2018.

PRELIMINARY	APPROVAL	CONSTRUCTION
-------------	----------	--------------

PH/Rev.	Revision Details	Rev.by	Chk.by	Date



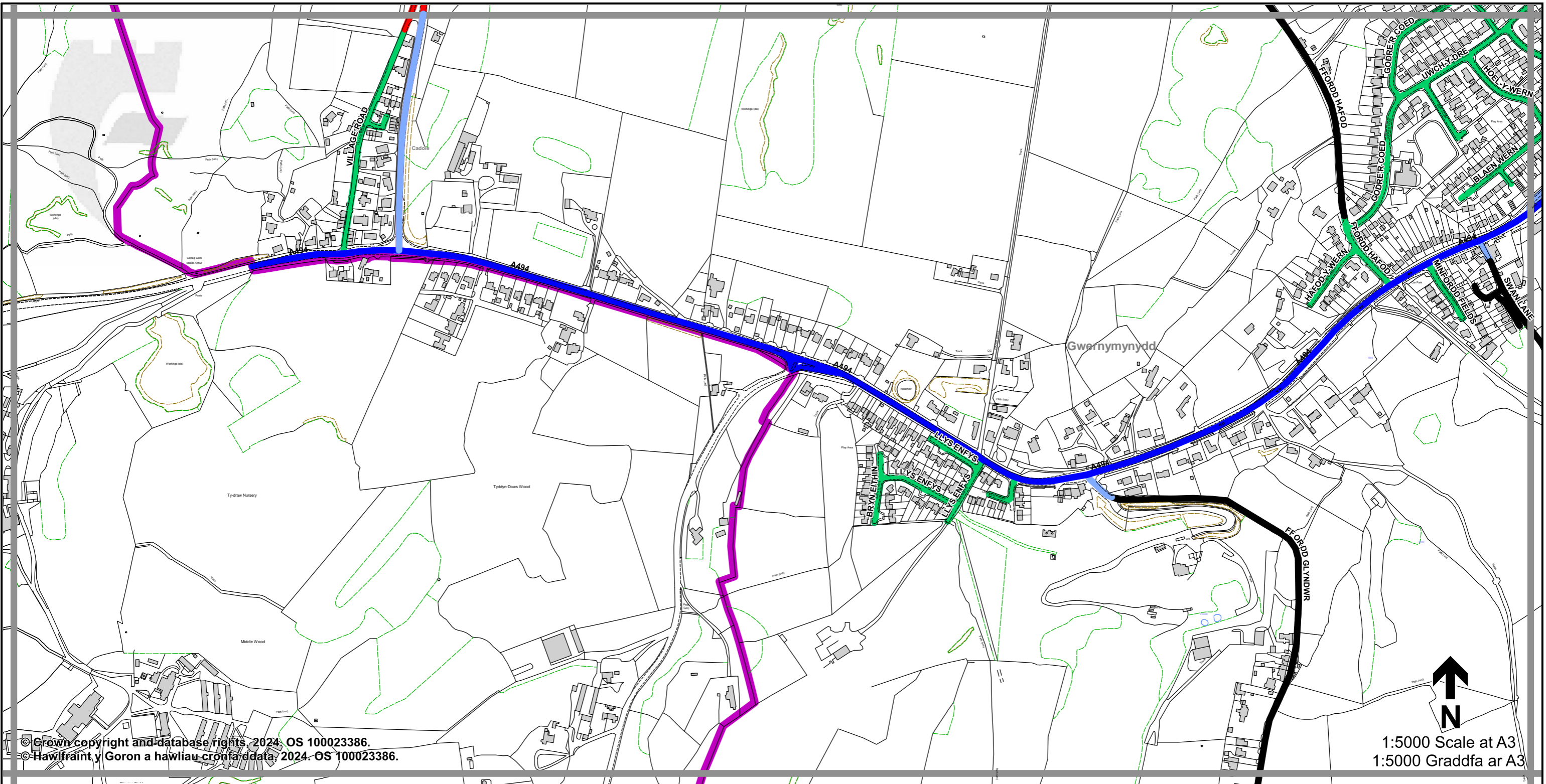
StreetScene County Hall, Mold, CH7 6NF

Proposed 40 Speed Limit
Terfyn Cyflymder 40mya Arfaethedig

Cadole Road, CADOLE

Sheet 1 of 1

Flintshire County Council - Environment Directorate, County Hall 1, Mold CH7 6NF			
Contact Name:	Nick Williams	Telephone:	01352 704642
Drawn by:	Nick Williams	Fax No:	01352 70
Checked by:	Lee Shone	Date:	October 2024
Sheet	1 of 1	Phase/Rev:	P1
Scales at A1:	1: NTS	Drawing No:	HT/24/CRCadole/201



© Crown copyright and database rights, 2024. OS 100023386.
 © Hawlfraint y Goron a hawliau cronfa ddata, 2024. OS 100023386.

1:5000 Scale at A3
 1:5000 Graddfa ar A3

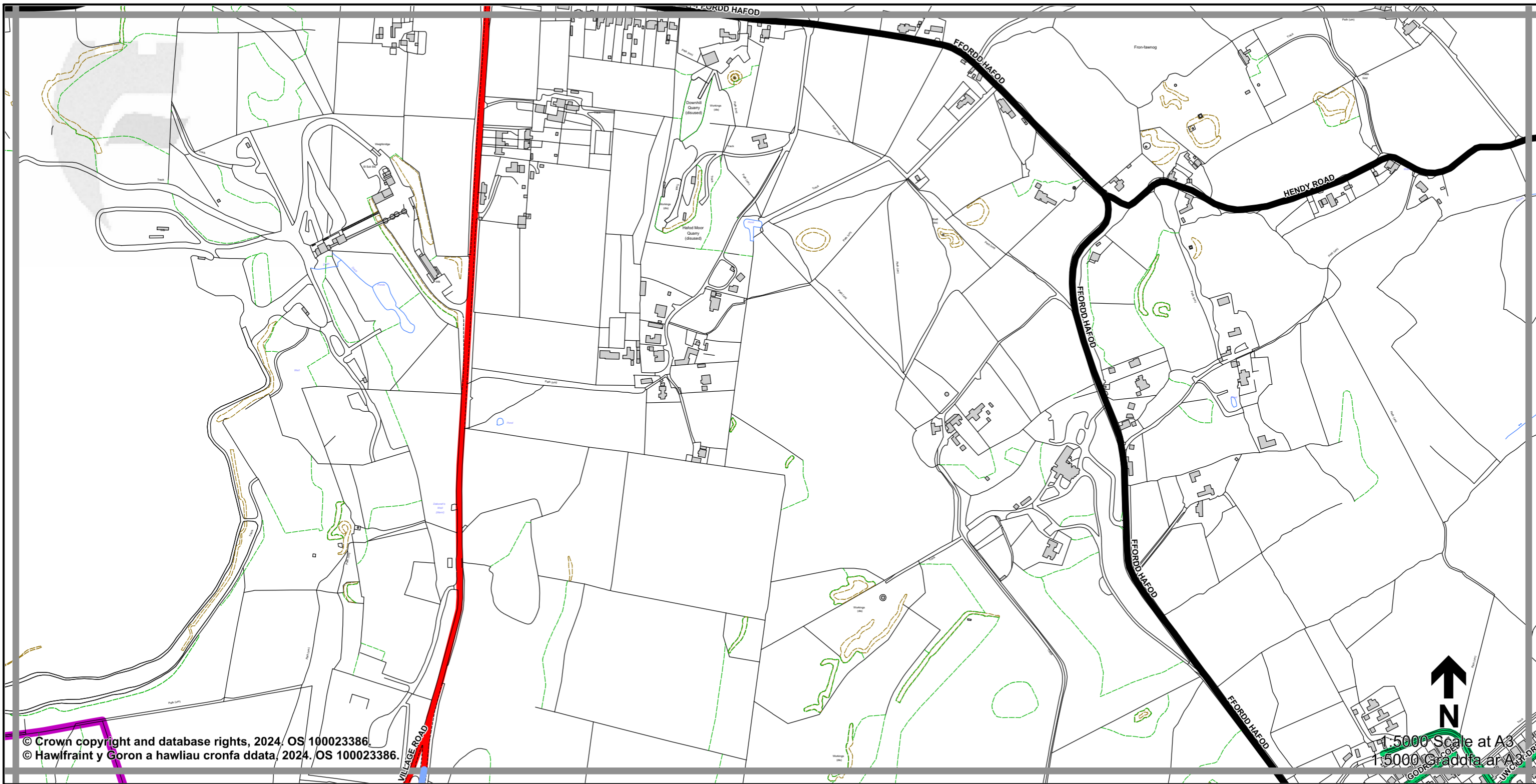
Legend / Eglurhad

- — — 20 mph by Order
20 mya drwy Orchymyn
- Restricted Road (20 mph)
Ffordd Gyfyngedig (20 mya)
- 30 mph / mya
- 40 mph / mya
- 50 mph / mya
- National Speed Limit applies
Terfyn Cyflymder Cenedlaethol yn berthnasol
- Derestricted by Order (National Speed Limit applies)
Heb Gyfyngiad drwy Orchymyn (Terfyn Cyflymder Cenedlaethol yn berthnasol)
- Roads subject to separate Orders
Ffyrdd sy'n destun Gorchmynion ar wahân
- County Boundary / Ffin y Sir



THE FLINTSHIRE COUNTY COUNCIL (VARIOUS ROADS) (20MPH, 30MPH, 40MPH, 50MPH AND NATIONAL SPEED LIMITS, RESTRICTED AND DERESTRICTED ROADS) (AMENDMENT 4) ORDER 2023.
GORCHMYN (FFYRDD AMRYWIOL) (20MYA, 30MYA, 40MYA, 50MYA A'R TERFYNAU CYFLYMDER CENEDLAETHOL, FFYRDD CYFYNGEDIG A FFYRDD HEB GYFYNGIAD) (GWELLIANT 4) CYNGOR SIR Y FFLINT 2023.

Sheet H10 Dalen	Sheet Revision Number: Rhif Adolgiad Y Ddalen: 3 Sheet Active from: Dalen yn weithredol o: xx/xx/xxx
--	---



© Crown copyright and database rights, 2024, OS 100023386.
 © Hawffraint y Goron a hawliau cronfa ddata, 2024, OS 100023386.

1:5000 Scale at A3
 1:5000 Graddfa ar A3

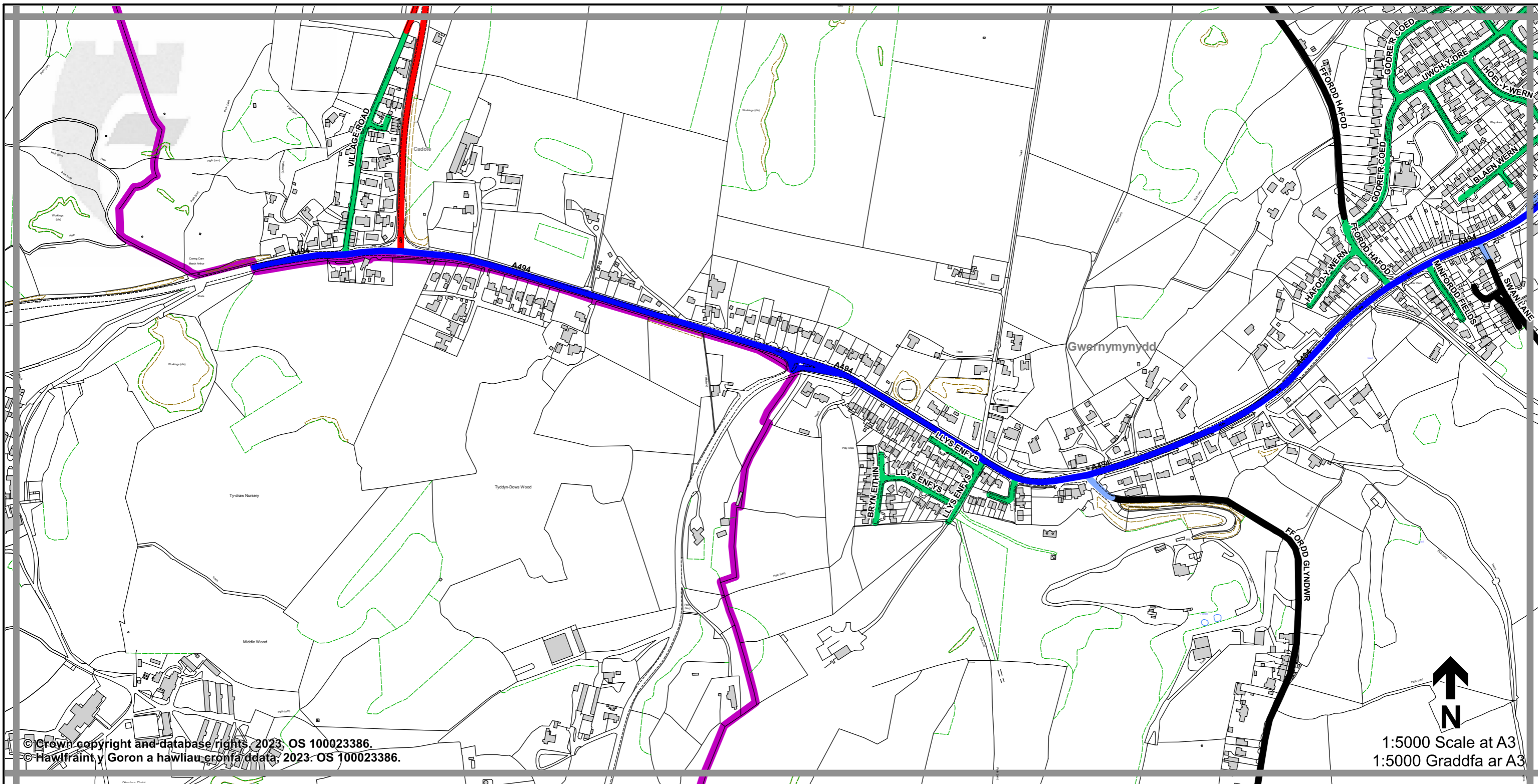
Legend / Eglurhad

- 20 mph by Order
20 mya drwy Orchymyn
- Restricted Road (20 mph)
Ffordd Gyfyngedig (20 mya)
- 30 mph / mya
- 40 mph / mya
- 50 mph / mya
- National Speed Limit applies
Terfyn Cyflymder Cenedlaethol yn berthnasol
- Derestricted by Order (National Speed Limit applies)
Heb Gyfyngiad drwy Orchymyn (Terfyn Cyflymder Cenedlaethol yn berthnasol)
- Roads subject to separate Orders
Ffyrdd sy'n destun Gorchmynion ar wahân
- County Boundary / Ffin y Sir



THE FLINTSHIRE COUNTY COUNCIL (VARIOUS ROADS) (20MPH, 30MPH, 40MPH, 50MPH AND NATIONAL SPEED LIMITS, RESTRICTED AND DERESTRICTED ROADS) (AMENDMENT 4) ORDER 2023.
GORCHMYN (FFYRDD AMRYWIOL) (20MYA, 30MYA, 40MYA, 50MYA A'R TERFYNAU CYFLYMDER CENEDLAETHOL, FFYRDD CYFYNGEDIG A FFYRDD HEB GYFYNGIAD) (GWELLIANT 4) CYNGOR SIR Y FFLINT 2023.

Sheet H11 Dalen	Sheet Revision Number: Rhif Adolgiad Y Ddalen: 3 Sheet Active from: Dalen yn weithredol o: xx/xx/xxx
--	---



© Crown copyright and database rights, 2023. OS 100023386.
 © Hawlfraint y Goron a hawliau cronfa/ddata, 2023. OS 100023386.

1:5000 Scale at A3
 1:5000 Graddfa ar A3

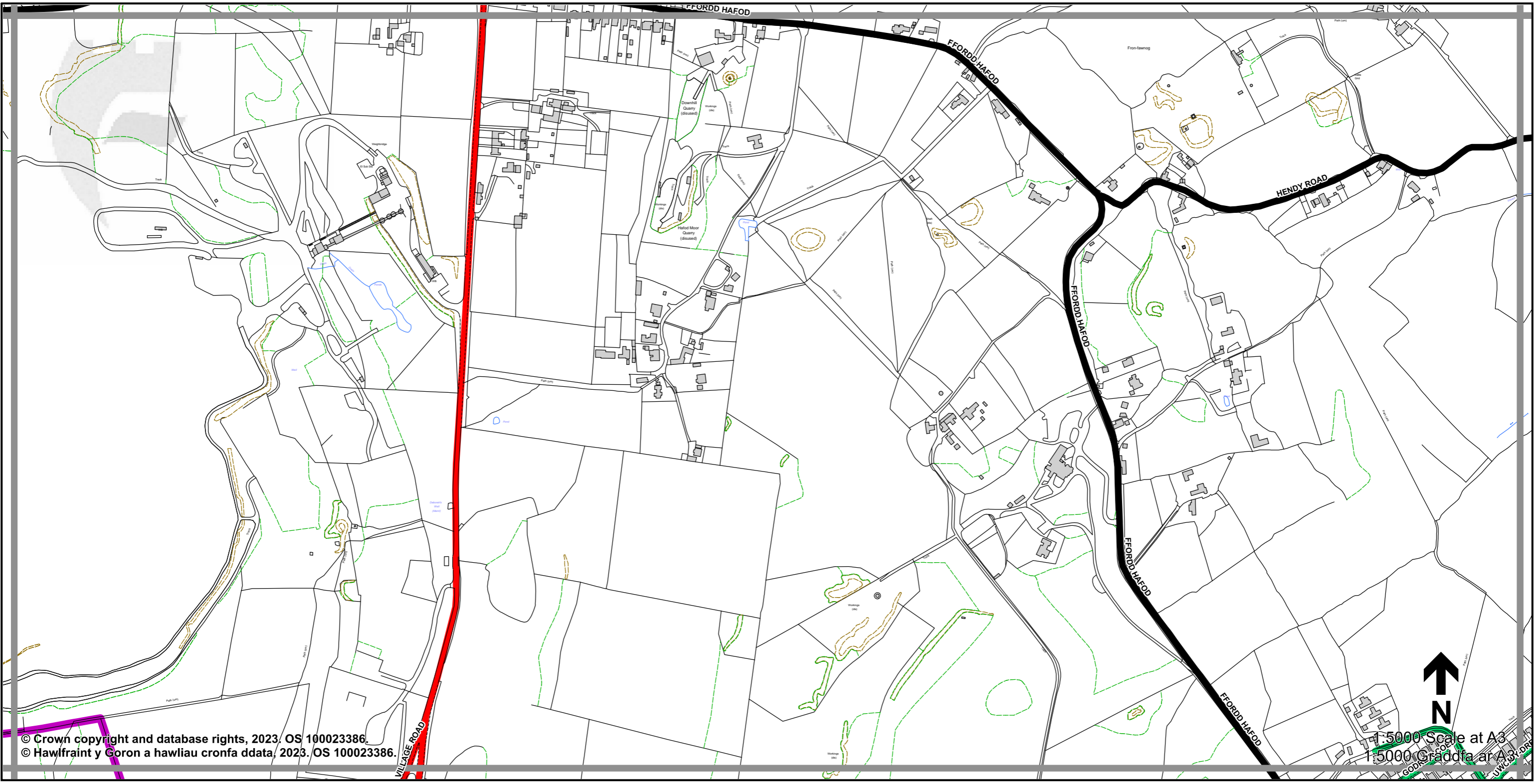
Legend / Eglurhad

- — — 20 mph by Order
20 mya drwy Orchymyn
- Restricted Road (20 mph)
Ffordd Gyfyngedig (20 mya)
- 30 mph / mya
- 40 mph / mya
- 50 mph / mya
- National Speed Limit applies
Terfyn Cyflymder Cenedlaethol yn berthnasol
- Derestricted by Order (National Speed Limit applies)
Heb Gyfyngiad drwy Orchymyn (Terfyn Cyflymder Cenedlaethol yn berthnasol)
- Roads subject to separate Orders
Ffyrdd sy'n destun Gorchmynion ar wahân
- County Boundary / Ffin y Sir



THE FLINTSHIRE COUNTY COUNCIL (VARIOUS ROADS) (20MPH, 30MPH, 40MPH, 50MPH AND NATIONAL SPEED LIMITS, RESTRICTED AND DERESTRICTED ROADS) (AMENDMENT 1) ORDER 2023.
GORCHMYN (FFYRDD AMRYWIOL) (20MYA, 30MYA, 40MYA, 50MYA A'R TERFYNAU CYFLYMDER CENEDLAETHOL, FFYRDD CYFYNGEDIG A FFYRDD HEB GYFYNGIAD) (GWELLIANT 1) CYNGOR SIR Y FFLINT 2023.

Sheet H10 Dalen	Sheet Revision Number: Rhif Adolgiad Y Ddalen: 2 Sheet Active from: Dalen yn weithredol o: 27/09/2024
--	--



© Crown copyright and database rights, 2023. OS 100023386.
 © Hawffraint y Goron a hawliau cronfa ddata, 2023. OS 100023386.

1:5000 Scale at A3
 1:5000 Graddfa ar A3

Legend / Eglurhad

- 20 mph by Order
20 mya drwy Orchymyn
- Restricted Road (20 mph)
Ffordd Gyfyngedig (20 mya)
- 30 mph / mya
- 40 mph / mya
- 50 mph / mya
- National Speed Limit applies
Terfyn Cyflymder Cenedlaethol yn berthnasol
- Derestricted by Order (National Speed Limit applies)
Heb Gyfyngiad drwy Orchymyn (Terfyn Cyflymder Cenedlaethol yn berthnasol)
- Roads subject to separate Orders
Ffyrdd sy'n destun Gorchmynion ar wahân
- County Boundary / Ffin y Sir



THE FLINTSHIRE COUNTY COUNCIL (VARIOUS ROADS) (20MPH, 30MPH, 40MPH, 50MPH AND NATIONAL SPEED LIMITS, RESTRICTED AND DERESTRICTED ROADS) (AMENDMENT 1) ORDER 2023.
GORCHMYN (FFYRDD AMRYWIOL) (20MYA, 30MYA, 40MYA, 50MYA A'R TERFYNAU CYFLYMDER CENEDLAETHOL, FFYRDD CYFYNGEDIG A FFYRDD HEB GYFYNGIAD) (GWELLIANT 1) CYNGOR SIR Y FFLINT 2023.

Sheet H11 Dalen	Sheet Revision Number: Rhif Adolgiad Y Ddalen: 2 Sheet Active from: Dalen yn weithredol o: 27/09/2024
--	--