

NOTICE OF PROPOSAL

The Flintshire County Council (Drury New Road, Drury Lane, Bannel Lane and Padeswood Road South, Buckley) (Station Road, Talacre) (40mph and 50mph Speed Limits) Order 202x

The Flintshire County Council hereby gives notice that it proposes to make an Order under Sections 82 (2) (a) and 84 of the Road Traffic Regulation Act 1984, and of all enabling powers, the effect of which will be:-

- a) To impose a speed limit of 40mph on the lengths of road specified in Schedule 1 and 2 to this notice.
- b) To impose a speed limit of 50mph on the length of road specified in Schedule 3 to this notice.

SCHEDULE 1 **40mph Speed Limit**

Padeswood Road South, Buckley:

From a point 127 metres north of its junction with A5118, to a point 81 metres south of its junction with Ffordd Dol Gwyn.

Drury Lane, Buckley:

From its junction with Dobshell Interchange Roundabout, to a point 74 metres northwest of its junction with Clydesdale Road.

Slack Lane, Buckley: From its junction with Drury Lane, for a distance of 150 metres in a north easterly direction.

Bannel Lane, Buckley:

From a point 103 metres east of its junction with Little Mountain Road, to a point 240 metres west of its junction with Westbury Drive.

SCHEDULE 2 **40mph Speed Limit**

Station Road, Talacre:

From its junction with A548, to a point 103 metres northeast of its junction with the road to the Granary Court Business Park.

SCHEDULE 3 **50mph Speed Limit**

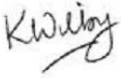
Drury New Road, Buckley:

From its junction with the A549 to a point 110 metres south of its junction with Mornington Crescent.

A copy of the proposed Order, together with a plan showing the lengths of road to which the proposed Order relates and a statement of the Council's reasons for proposing to make the Order, may be examined at Flintshire Connects, Buckley Library, The Precinct, Buckley, Flintshire, CH7 2EF, Flintshire Connects, 24 High Street, Holywell CH8 7LH during opening

hours or they may be viewed on our website at www.Flintshire.gov.uk > Resident > Roads, Streets and Travel > Traffic Regulation Orders or you can request a copy of the documents by emailing Streetscene@flintshire.gov.uk or by calling 01352701234.

Objections to the proposed Order, together with the grounds on which they are made should be sent in writing to the undersigned at the address below (quoting reference SS/JB/Buckley/40/50mph) by Friday 11th August 2023.



Katie Wilby,
Chief Officer (Streetscene & Transportation),
County Hall,
Mold,
Flintshire.
CH7 6NF
Friday 21st July 2023

Dated

xxth xxxxx

202x

**The Flintshire County Council
(Drury New Road, Drury Lane, Bannel Lane and Padeswood Road South,
Buckley) (Station Road, Talacre) (40mph and 50mph Speed Limits) Order 202x**

ORDER

as within

**Katie Wilby
Chief Officer (Streetscene and Transportation)
Flintshire County Council
County Hall
Mold
Flintshire
CH7 6NF**

The Flintshire County Council
**(Drury New Road, Drury Lane, Bannel Lane and Padeswood Road South,
Buckley) (Station Road, Talacre) (40mph and 50mph Speed Limits) Order 202x**

The Flintshire County Council (hereinafter referred to as “the Council”) in exercise of its powers under Section 82 (2) (a), 84 of the Road Traffic Regulation Act 1984 (hereinafter referred to as the “Act of 1984”) and all other enabling powers and after consultation with the Chief Officer of Police in accordance with Part III of Schedule 9 to the Act of 1984, hereby makes the following Order:

1. In this Order except where otherwise stated any reference in this Order to a numbered Article or Schedule is a reference to the Article or Schedule bearing that number in this Order.
2. No person shall drive any motor vehicle at a speed exceeding 40 miles per hour on the length of road specified in the Schedules 1 and 2 to this Order.
3. No person shall drive any motor vehicle at a speed exceeding 50 miles per hour on the length of road specified in the Schedule 3 to this Order.
4. The road specified in Schedule 2 to this Notice, shall cease to be a Restricted Road for the purposes of Section 81 of this Act
5. The Interpretation Act 1978 shall apply for the interpretation of this Order as it applies for the interpretation of an Act of Parliament.
6. This Order shall come into operation on the xxth xxxxxx 202x and may be cited as The Flintshire County Council (Drury New Road, Drury Lane, Bannel Lane and Padeswood Road South, Buckley (Station Road, Talacre) (40mph and 50 mph Speed Limits) Order 202-.

SCHEDULE 1
40mph Speed Limit

Padeswood Road South, Buckley:

From a point 127 metres north of its junction with A5118, to a point 81 metres south of its junction with Ffordd Dol Gwyn.

Drury Lane, Buckley:

From its junction with Dobshill Interchange Roundabout, to a point 74 metres northwest of its junction with Clydesdale Road.

Slack Lane, Buckley: From its junction with Drury Lane, for a distance of 150 metres in a north easterly direction.

Bannel Lane, Buckley:

From a point 103 metres east of its junction with Little Mountain Road, to a point 240 metres west of its junction with Westbury Drive.

SCHEDULE 2
40mph Speed Limit

Station Road, Talacre:

From its junction with A548, to a point 103 metres northeast of its junction with the road to the Granary Court Business Park.

SCHEDULE 3
50mph Speed Limit

Drury New Road, Buckley:

From its junction with the A549 to a point 110 metres south of its junction with Mornington Crescent.

THE COMMON SEAL of FLINTSHIRE)
COUNTY COUNCIL was hereunto affixed this)
day of in the presence of :-)

CHAIRMAN

CHIEF OFFICER (GOVERNANCE)

LEGAL SERVICES MANAGER

SENIOR SOLICITOR

The Flintshire County Council
(Drury New Road, Drury Lane, Bannel Lane and Padeswood Road South, Buckley)
(Station Road, Talacre) (40 and 50mph Speed Limits) Order 202x

STATEMENT OF REASONS FOR PROPOSING TO MAKE THE ORDER

Flintshire County Council propose the following:

- a. To change the existing 20mph speed limit on the Padeswood Road South, Bannel Lane and Drury Lane Roads in Buckley to a 40mph speed limit. The proposed length of 40mph speed limit on Drury Lane, will extend to the Dobshill Interchange roundabout, thus reducing a section of National Speed Limit to 40mph.
- b. To change the existing 20mph speed limit on Drury New Road in Buckley to a 50mph speed limit.
- c. To change a section of the existing 30mph speed limit on Station Road, Talacre to a 40mph speed limit.

The Authority are reviewing all speed limits within the County, in relation to their suitability to the legislation and the Roads listed above, form part of this.

A most recent Speed Assessment has been carried out, which has concluded that the posted Speed Limit of 20mph on Drury New Road, Drury Lane, Bannel Lane and Padeswood Road South, Buckley and 30mph on Station Road Talacre, are unsuitable for these roads when assessed in accordance with current guidance.

The underlying aim of the review, is to provide a safe, efficient highway network with vehicles travelling at appropriate speeds for the characteristics of the road and will ensure the consistency of speed limits throughout the County's highway network.

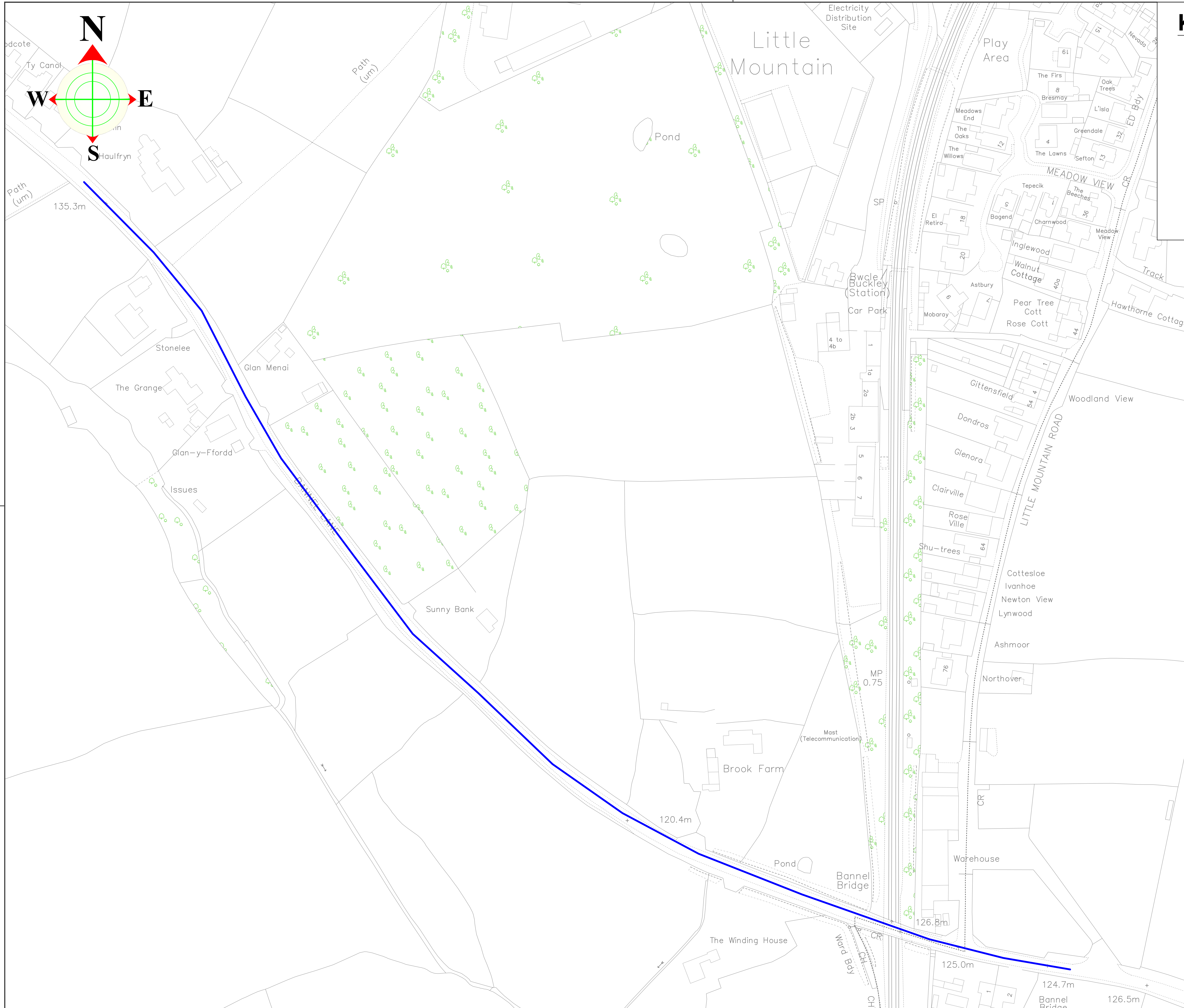
If a speed limit is set unrealistically low for the particular road function and condition, it will likely be ineffective and drivers may not comply with the speed limit. Drivers are likely to comply with and respect lower speed limits where they can see there are potential hazards, for example outside schools, in densely populated / residential areas or villages and in shopping streets.

The Authority continues its responsibility to consider the provision of the convenient and safe movement of motor vehicles and other traffic, and the proposed measures are aimed at ensuring that danger is minimised to road users as well as improving the amenities of the locality.

The proposals are detailed in the Public Notice and are contained in the proposed Draft Order.



Katie Wilby,
Chief Officer (Streetscene & Transportation),
County Hall,
Mold,
Flintshire.
CH7 6NF
Friday 21st July 2023



KEY

- Arfaethedig Terfyn
Cyflymder 40mya
- Proposed 40mph
Speed limit

This map is reproduced from Ordnance Survey material with the permission of Ordnance Survey on behalf of the Controller of Her Majesty's Stationery Office.
© Crown Copyright. Unauthorised reproduction infringes Crown Copyright and may lead to prosecution or civil proceedings.
Licence number 100023386. Flintshire County Council, 2018.

PRELIMINARY	APPROVAL	CONSTRUCTION
-------------	----------	--------------

PH/Rev.	Revision Details	Rev.by	Chk.by	Date

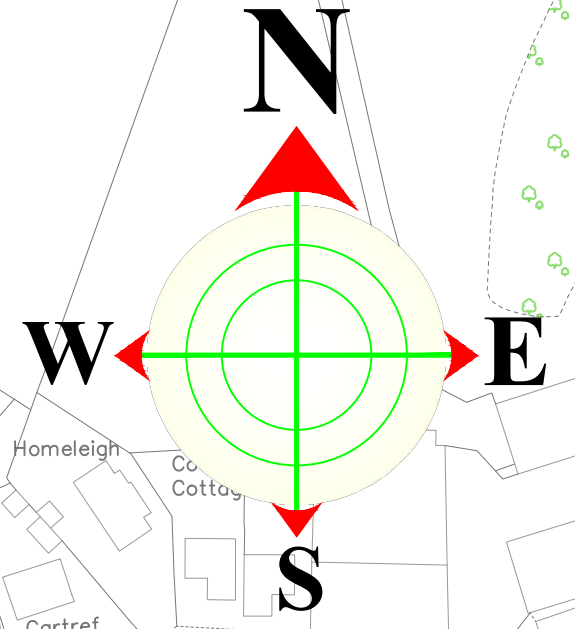


StreetScene County Hall, Mold, CH7 6NF
Chief Officer (Streetscene and Transportation):
 Prif Swyddog (Gwasanaethau Stryd a Thrafnidiaeth)

**Proposed 40 Speed Limit
BANNEL LANE, BUCKLEY**

Sheet 1 of 1

Flintshire County Council - Environment Directorate, County Hall 1, Mold CH7 6NF		
Contact Name:	Nick Williams	Telephone: 01352 704642
Drawn by:	Nick Williams	Fax No: 01352 70
Checked by:	Richard Flood	Date: July 2023
Scales at A1:	Drawing No:	Phase/Rev:
1:NTS	HT/23/BLBuckley/201	P1



KEY

Arfaethedig Terfyn
Cyflymder 40mya
Proposed 40mph
Speed limit

This map is reproduced from Ordnance Survey material with the permission of Ordnance Survey on behalf of the Controller of Her Majesty's Stationery Office. © Crown Copyright. Unauthorised reproduction infringes Crown Copyright and may lead to prosecution or civil proceedings. Licence number 100023386.Flintshire County Council, 2018.

PRELIMINARY	APPROVAL	CONSTRUCTION
-------------	-----------------	--------------

PH/Rev.	Revision Details	Rev.by	Chk.by	Date

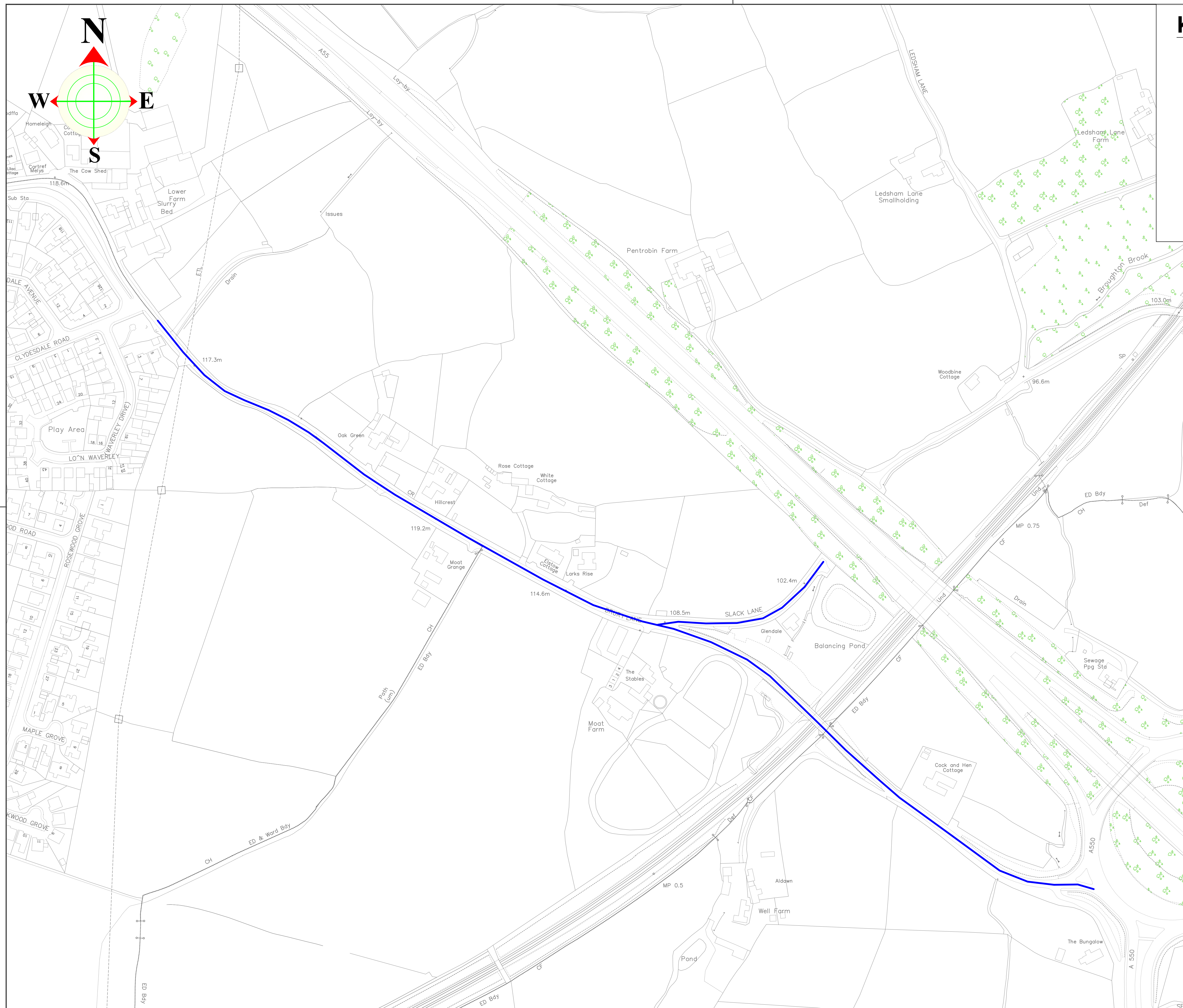


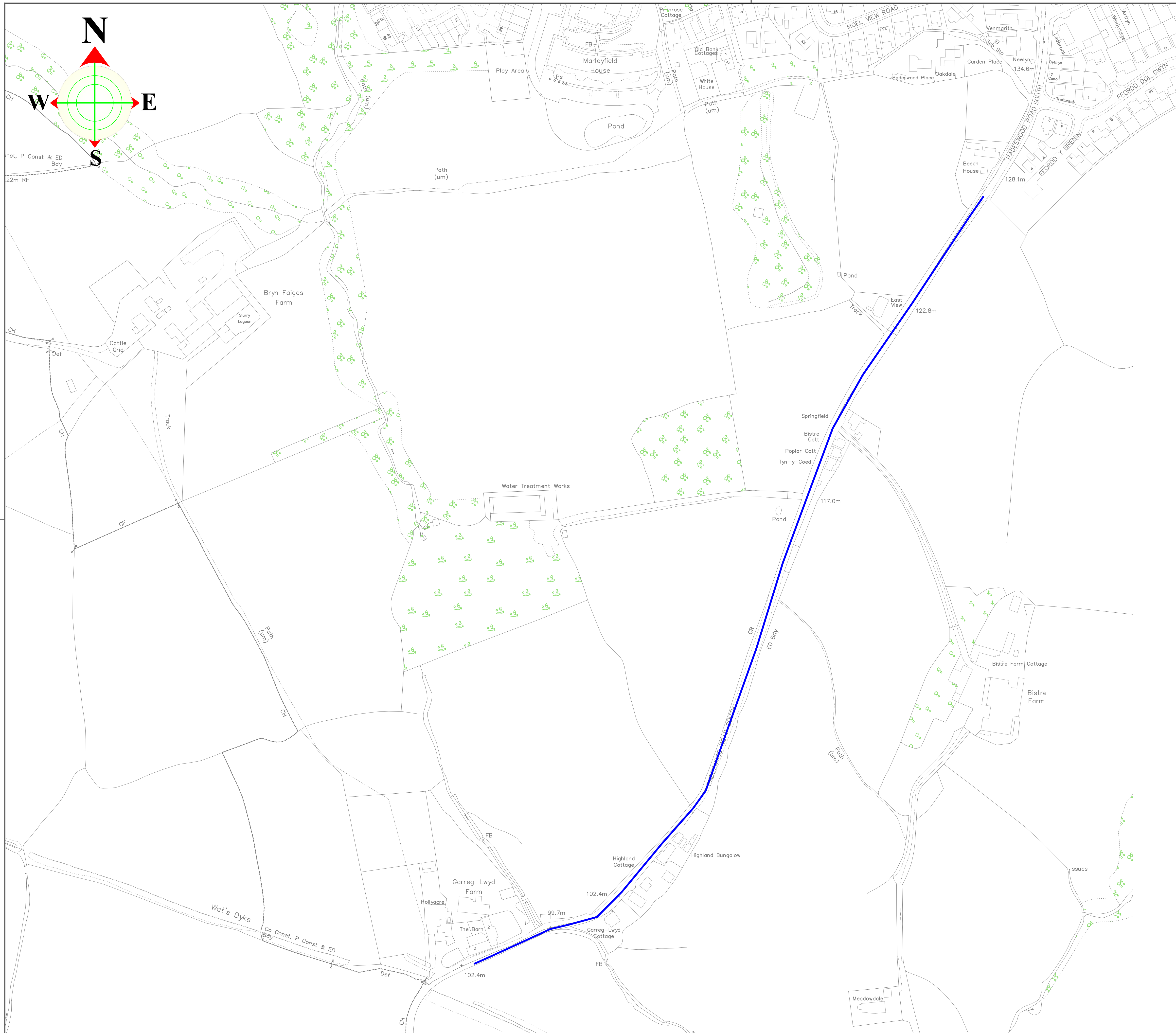
StreetScene County Hall, Mold, CH7 6NF
Heuadd y Sir, Yr Wyddgrug, CH7 6NF

Proposed 40 Speed Limit
DRURY LANE, BUCKLEY

Sheet 1 of 1

Flintshire County Council - Environment Directorate, County Hall 1, Mold CH7 6NF		
Contact Name:	Nick Williams	Telephone: 01352 704642
Drawn by:	Nick Williams	Fax No: 01352 70
Checked by:	Richard Flood	Date: July 2023
Scales at A1:	Drawing No:	Phase/Rev:
1: NTS	HT/23/DLBuckley/201	P1





KEY

Arfaethedig Terfyn
Cyflymder 40mya
Proposed 40mph
Speed limit

This map is reproduced from Ordnance Survey material with the permission of Ordnance Survey on behalf of the Controller of Her Majesty's Stationery Office.
© Crown Copyright. Unauthorised reproduction infringes Crown Copyright and may lead to prosecution or civil proceedings.
Licence number 100023386. Flintshire County Council, 2018.

PRELIMINARY APPROVAL CONSTRUCTION

PH/Rev.	Revision Details	Rev.by	Chk.by	Date

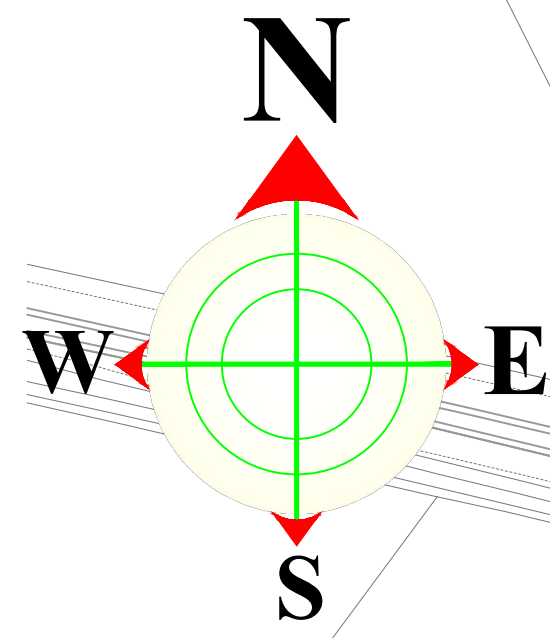


Katie Wilby
Chief Officer (Streetscene and Transportation), Flintshire County Council, County Hall, Mold, CH7 6NF
Prif Swyddog (Gwasanaethau Stryd a Thrafnidiaeth), Sir y Fflint, Hwdd y Sir, Yr Wyddgrug, CH7 6NF

Proposed 40 Speed Limit
PADESWOOD RD SOUTH, BUCKLEY

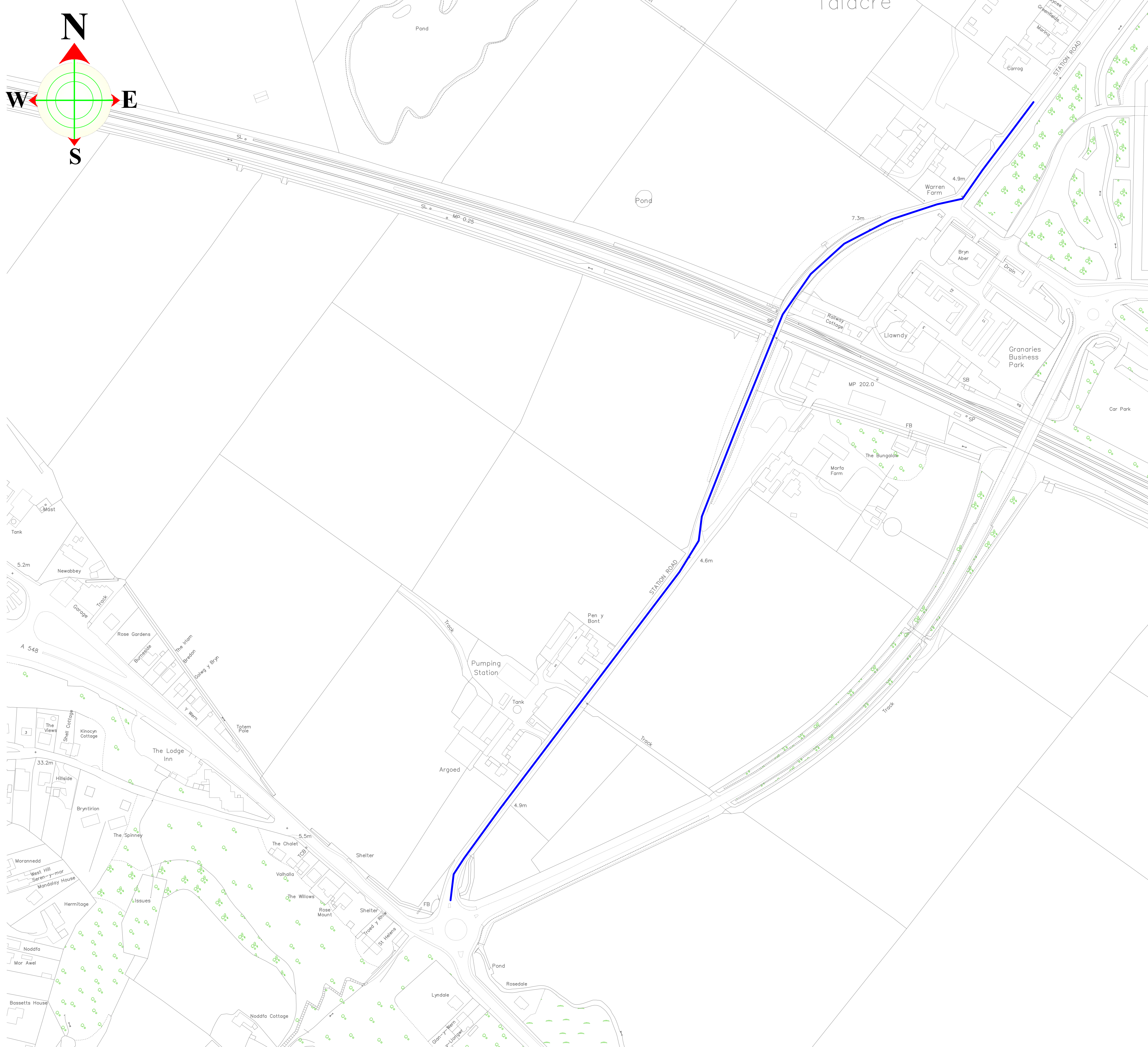
Sheet 1 of 1

Flintshire County Council - Environment Directorate, County Hall 1, Mold CH7 6NF			
Contact Name:	Nick Williams	Telephone:	01352 704642
Drawn by:	Nick Williams	Fax No:	01352 70
Checked by:	Richard Flood	Date:	JULY 2023
Scales at A1:	1: NTS	Drawing No:	HT/23/PRSBuckley/201
Phase/Rev:	P1	Sheet	1 of 1



KEY

Arfaethedig Terfyn
Cyflymder 40`mya
Proposed 40mph
Speed limit



This map is reproduced from Ordnance Survey material with the permission of Ordnance Survey on behalf of the Controller of Her Majesty's Stationery Office. © Crown Copyright. Unauthorised reproduction infringes Crown Copyright and may lead to prosecution or civil proceedings. Licence number 100023386.Flintshire County Council, 2018.

PRELIMINARY	APPROVAL	CONSTRUCTION
-------------	-----------------	--------------

PH/Rev.	Revision Details	Rev.by	Chk.by	Date



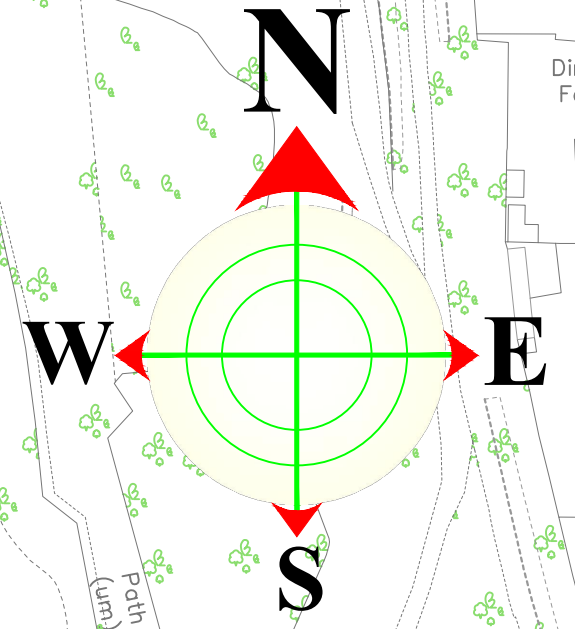
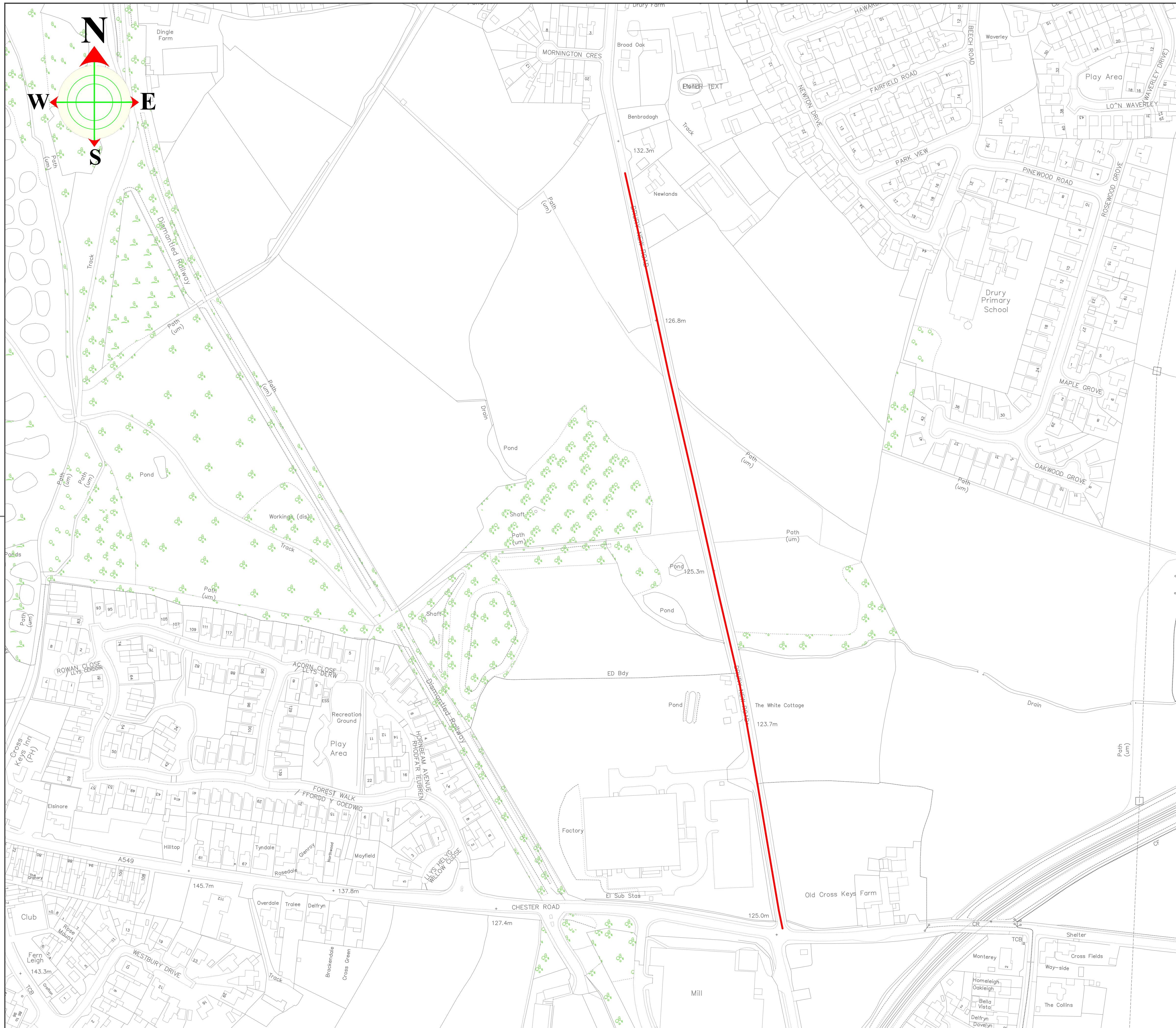
Katie Wilby
Chief Officer (Streetscene and Transportation)
Prif Swyddog (Gwasanaethau Stryd a Thrafnidiaeth)

StreetScene
County Hall, Mold, CH7 6NF
Heuadd y Sir, Yr Wyddgrug, CH7 6NF

Proposed 40 Speed Limit
Station Road, Talacre

Sheet 1 of 1

Flintshire County Council - Environment Directorate , County Hall 1 , Mold CH7 6NF			
Contact Name:	Nick Williams	Telephone:	01352 704642
Drawn by:	Nick Williams	Fax No:	01352 70
Checked by:	Richard Flood	Date:	July 2023
Scales at A1:	1:NTS	Drawing No:	HT/23/Talacre/201
Phase/Rev:	P1	Sheet	1 of 1



KEY

Arfaethedig Terfyn
Cyflymder 50`mya
Proposed 50mph
Speed limit

This map is reproduced from Ordnance Survey material with the permission of Ordnance Survey on behalf of the Controller of Her Majesty's Stationery Office.
© Crown Copyright. Unauthorised reproduction infringes Crown Copyright and may lead to prosecution or civil proceedings.
Licence number 100023386.Flintshire County Council, 2018.

PRELIMINARY	APPROVAL	CONSTRUCTION
-------------	----------	--------------

PH/Rev.	Revision Details	Rev.by	Chk.by	Date



StreetScene County Hall, Mold, CH7 6NF
Haudd y Sir, Yr Wyddgrug, CH7 6NF

**Proposed 50 Speed Limit
DRURY NEW ROAD, BUCKLEY**

Sheet 1 of 1

Flintshire County Council - Environment Directorate , County Hall 1 , Mold CH7 6NF			
Contact Name:	Nick Williams	Telephone:	01352 704642
Drawn by:	Nick Williams	Fax No:	01352 70
Checked by:	Richard Flood	Date:	July 2023
Scales at A1:	1:NTS	Drawing No:	HT/23/DNRBuckley/201
Phase/Rev:	P1	Sheet	1 of 1