

NOTICE OF MAKING

The Flintshire County Council

(Cymau Road, Abermorddu, Blackbrook, Sychdyn, Crecas Lane, Ffordd Y Faenol Fach, Grange Lane and Ddreiniog Road, Carmel, Mountain Road, Cilcain, Bryn Yorkin Lane and Ffordd Las, Cymau, Duckers Lane, Mancot, Ffordd Y Gilrhos, Treuddyn, Ffordd Penrallt, Gwaenysgor, Cae Rhug Lane, Gwernaffield, Kelsterton Lane, Kelsterton, B5121, Parc Caple, Ffordd Gledlom, Unnamed Road, Unnamed Road, Ffordd Y Graig and Unnamed Road, Lixwm, Ffordd Llanfynydd, Llanfynydd, Ffordd Y Pentre, Ffordd Y Bryn and Henffordd, Nercwys, Penyfron Road, Pantymwyn, Brynford Road, High Street, Trelawnydd, Unnamed Road, Trelogan, Well Street Buckley and Wood Lane, Broughton)
(20mph Speed Limit) Order 2023

Notice is hereby given that on the 19th September 2023, Flintshire County Council made an Order in exercise of its powers under Section 84 of the Road Traffic Regulation Act 1984, and of all enabling powers, the effect of which will be:-

- a) To impose a speed limit of 20mph on the length of roads specified in the Schedule to this notice.

SCHEDULE **20mph Speed Limit**

Abermorddu

Cymau Road, Abermorddu, from a point 184 metres south west of its junction with Wyndham Drive, Abermorddu for a distance of 132 metres in a south westerly direction.

Gwernaffield

Cae Rhug Lane, Gwernaffield, from its junction with the Rhydymwn Road for its entire length.

Sychdyn

Blackbrook, Sychdyn, from its junction with Raikes Lane for a distance of 47 metres westerly direction.

Carmel,

Crecas Lane, Carmel, from its junction with A5026, Holway Road for its entire length.

Ddreiniog Road, Carmel, from its junction with Carmel Road for its entire length.

Grange Lane, Carmel, from its junction with A5026, Holway Road for its entire length.

Ffordd Y Faenol Fach, Carmel, from its junction with Grange Lane for its entire length.

Cilcain,

Mountain Road, Cilcain, from a point 133 metres west of its junction with the Ffordd Y Llan for a distance of 174 metres in a Westerly direction.

Cymau,

Bryn Yorkin Lane, Cymau, from its junction with the Cymau Lane for a distance of 44 metres in a Northerly direction.

Ffordd Las, Cymau, from its junction with the Cymau Lane for a distance of 72 metres in a Westerly direction.

Mancot,

Duckers Lane, Mancot, from its junction with the Leaches Lane for a distance of 131 metres in a South Easterly direction.

Treuddyn,

Ffordd Y Gilrhos, Treuddyn, from its junction with Ffordd Y Rhos, to its junction with A5104

Gwaenysgor,

Ffordd Penrallt, Gwaenysgor, from a point 58 metres south east of its junction with the Ffordd Llyn Goch to a point 273 metres northerly of its junction with the Llwyn Onn

Lixwm,

B5121, from a point 155 metres south west of its junction with the Ffordd Pentre for a distance of 168 metres in a south westerly direction.

Parc Capel, from its junction with Ffordd Gledlom for its entire length.

Ffordd Gledlom, from its junction with the Parc Capel for a distance of 81 metres in a westerly direction.

Unnamed Road off Ffordd Walwen, its junction with the Ffordd Walwen for its entire length in a south easterly direction.

Unnamed Road off Ffordd Walwen, its junction with the Ffordd Walwen for its entire length in a south southerly direction.

Ffordd Y Graig, from its junction with the B5121 for a distance of 137 metres in a easterly direction.

B5121, from a point 44 metres north of its junction with the Ffordd Y Graig for a distance of 96 metres in a southerly direction.

Unnamed Road off the B5121 near Bryn Y Ffynnon, from its junction with the B5121 for its entire length.

Llanfynydd,

Ffordd Llanfynydd, Llanfynydd, from a point 10 metres south east of its junction with the Unnamed Road (lead to Tree Tops) for a distance of 34 metres in a north westerly direction.

Nercwys,

Ffordd Y Pentre, Nercwys, from a point 138 metres south east of its junction with Ffordd Y Pentre to a point 187 metres in a north westerly direction from its junction with Ffordd Y Pentre.

Ffordd Y Bryn, Nercwys, from its junction with Ffordd Y Pentre for a distance of 133 metres in a north easterly direction.

Henffordd, Nercwys, from its junction with Ffordd Y Pentre for a distance of 67 metres in a westerly direction.

Pantymwyn

Penyfron Road, Pantymwyn, from a point 303 metres north west of its junction with the Bryn Rhosyn for a distance of 106 metres in a South westerly direction.

Trelawnydd,

High Street, Trelawnydd, from a point 74 metres north of its junction with the Bron Haul for a distance of 79 metres in a north easterly direction.

Trelogan

Trelogan, Unnamed Road leading to Llanasa, from a point 89 metres north west of its junction with the Unnamed Road leading to Trelogan School for a distance of 24 metres in a north westerly direction.

Kelsterton

Kelsterton Lane, Kelsterton, from its junction with B5129 Kelsterton Road for a distance of 403 metres in a south westerly direction.

Broughton,

Wood Lane, Broughton, from its junction with the A5104 Main Road for a distance of 76 metres in a northerly direction.

Buckley

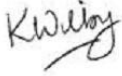
Well Street Buckley, from a point 193 metres south west of its junction with the Bryn Awelon for a distance of 147 metres in a south westerly direction.

Should you wish to view a copy of this Notice, the Order which will come into operation on the 19th September 2023, plans showing the roads affected and a statement of the Council's reasons for the making of the Order, may be inspected during normal opening hours at:-

1. Connahs Quay Connects, Wepre Drive, Connah's Quay, Flintshire, CH5 4HA

2. Holywell Connects, Old Town Hall, High Street, Holywell, CH8 7TD
3. Buckley Connects, Buckley Library, The Precinct, Buckley, Flintshire, CH7 2EF
4. Mold Connects, Mold Library, Earl Road, Mold, Flintshire, CH7 1AP
5. Flint Connects Centre, Church Street, Flint CH6 5BD

And online on our website at www.Flintshire.gov.uk > Resident > Roads, Streets and Travel > Traffic Regulation Order or you can request a copy of the documents by emailing Streetscene@flintshire.gov.uk or by calling 01352701234.



Katie Wilby,
Chief Officer (Streetscene & Transportation),
County Hall,
Mold,
Flintshire.
CH7 6NF
Friday 22nd September 2023

The Flintshire County Council
(Cymau Road, Abermorddu, Blackbrook, Sychdyn, Crecas Lane, Ffordd Y Faenol Fach, Grange Lane and Ddreiniog Road, Carmel, Mountain Road, Cilcain, Bryn Yorke Lane and Ffordd Las, Cymau, Duckers Lane, Mancot, Ffordd Y Gilrhos, Treuddyn, Ffordd Penrallt, Gwaenysgor, Cae Rhug Lane, Gwernaffield, Kelsterton Lane, Kelsterton, B5121, Parc Caple, Ffordd Gledlom, Unnamed Road, Unnamed Road, Ffordd Y Graig and Unnamed Road, Lixwm, Ffordd Llanfynydd, Llanfynydd, Ffordd Y Pentre, Ffordd Y Bryn and Henffordd, Nercwys, Penyfron Road, Pantymwyn, Brynford Road, High Street, Trelawnydd, Unnamed Road, Trelogan, Well Street Buckley and Wood Lane, Broughton)
(20mph Speed Limit) Order 2023

STATEMENT OF REASONS FOR PROPOSING TO MAKE ORDER

The Welsh Government will introduce a national default 20mph speed limit on all restricted roads within Wales from 17th September 2023.

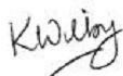
Restricted roads are usually located in residential and built-up areas and have a system of street lighting.

The Authority are reviewing all speed limits within the County, in relation to their suitability to the legislation and the roads within the above list form part of this.

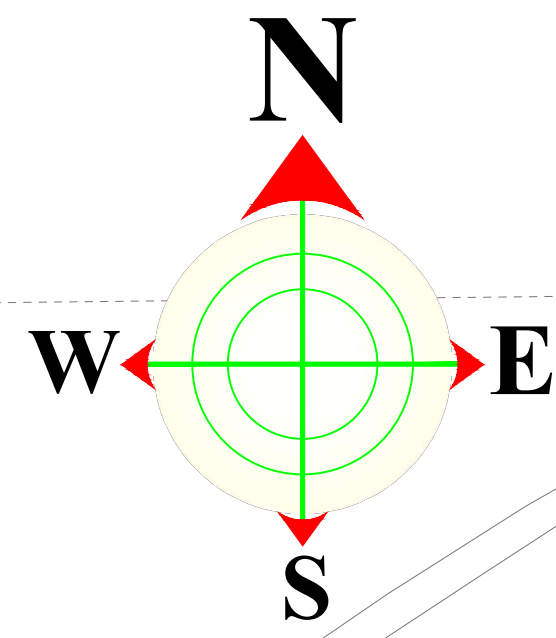
Due to the length of roads contained within this proposed Traffic Regulation Order being in a peripheral area that has no street lighting present for the full extents. Therefore, a 20mph Traffic Regulation Order is proposed, as these roads support the criteria for the suggested advertised speed limit

The Authority continues its responsibility to consider the provision of the convenient and safe movement of motor vehicles and other traffic, and the proposed measures are aimed at ensuring that danger is minimised to road users as well as improving the amenities of the locality.

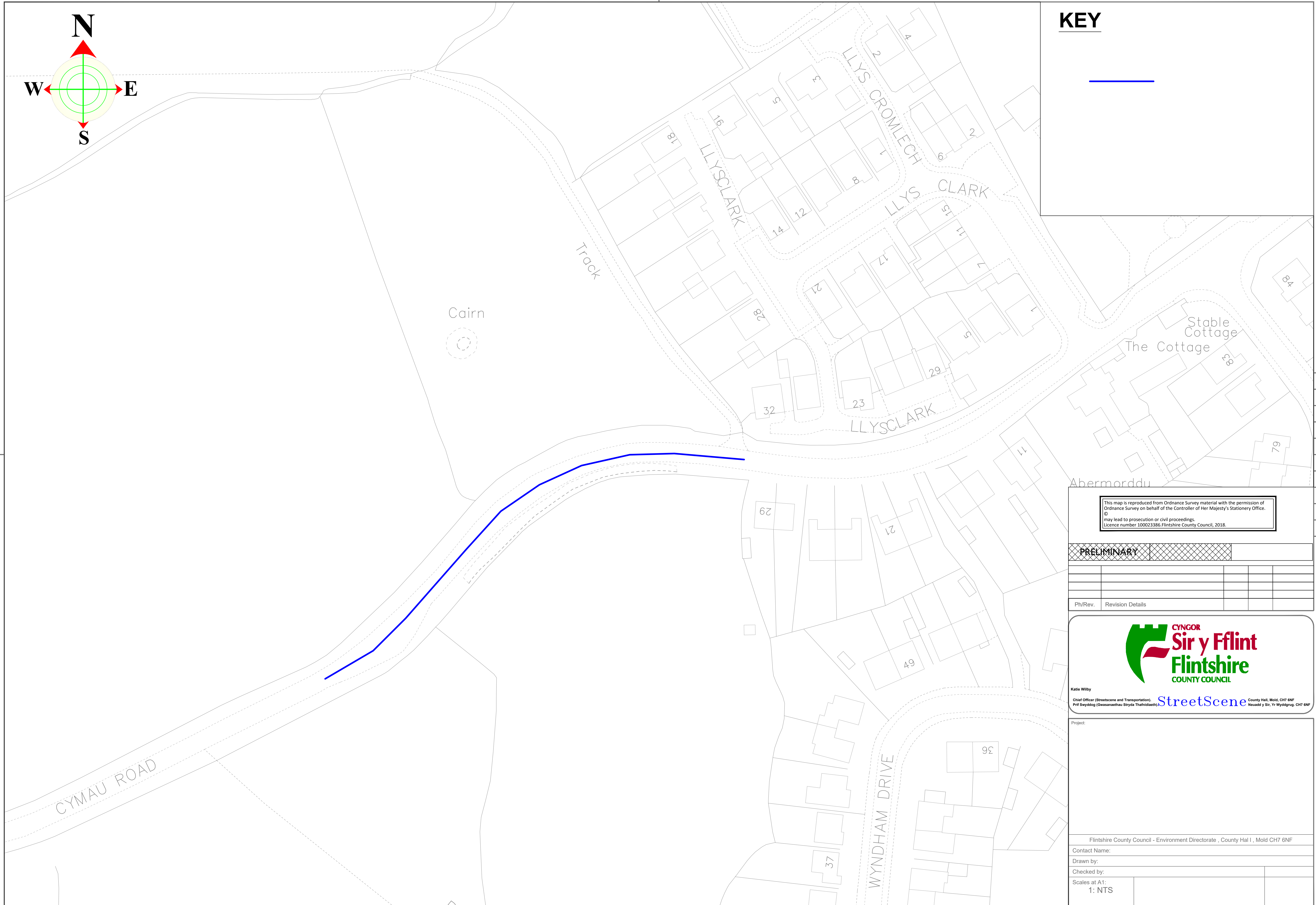
The proposals are detailed in the Public Notice and are contained in the proposed Draft Orders.



Katie Wilby,
Flintshire County Council,
Chief Officer (Streetscene & Transportation),
County Hall,
Mold, Flintshire. CH7 6NF. Friday 19th September 2023.



KEY



This map is reproduced from Ordnance Survey material with the permission of Ordnance Survey on behalf of the Controller of Her Majesty's Stationery Office. © may lead to prosecution or civil proceedings. Licence number 100023386. Flintshire County Council, 2018.

PRELIMINARY

PH/Rev.	Revision Details



StreetScene County Hall, Mold, CH7 6NF
Prif Swyddog (Gewisaethau Strydoedd Trafnidiaeth) Heuaidd y Sir, Yr Wyddgrug, CH7 6NF

Project:

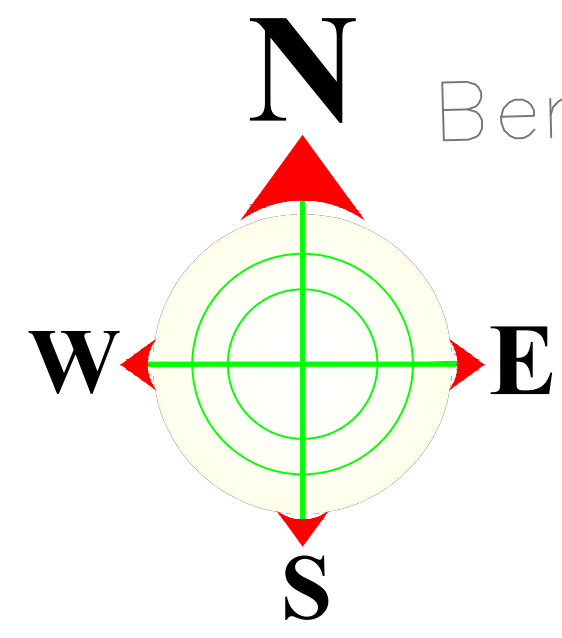
Flintshire County Council - Environment Directorate, County Hall 1, Mold CH7 6NF

Contact Name:

Drawn by:

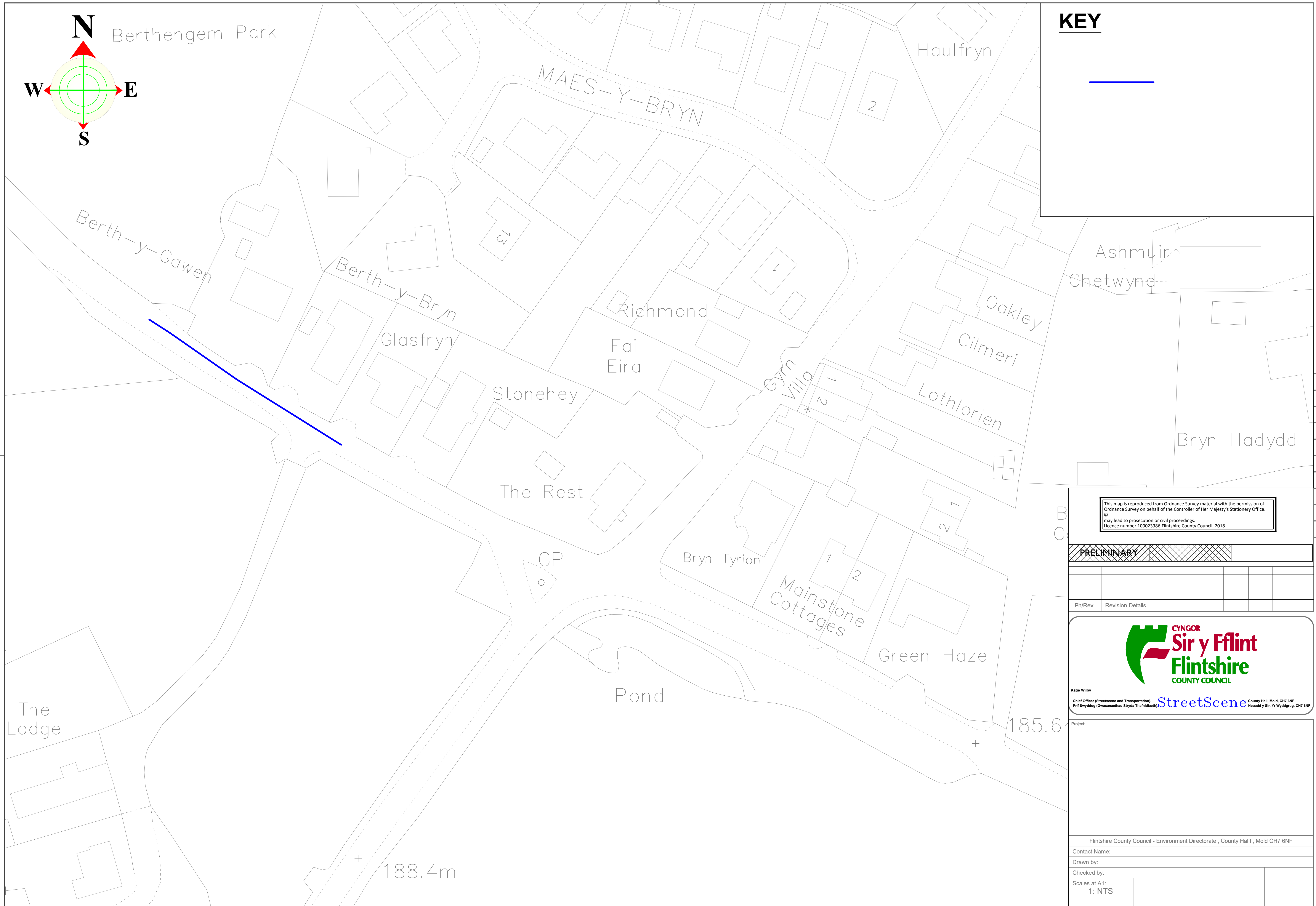
Checked by:

Scales at A1:
1: NTS



Berthengem Park

KEY



This map is reproduced from Ordnance Survey material with the permission of Ordnance Survey on behalf of the Controller of Her Majesty's Stationery Office. © may lead to prosecution or civil proceedings. Licence number 100023386. Flintshire County Council, 2018.

PRELIMINARY

PH/Rev.	Revision Details



Katie Wilby
 Chief Officer (Streetscene and Transportation)
 Prif Swyddog (Gwasanaethau Strydeol a Trafnidiaeth)
 County Hall, Mold, CH7 6NF
 Heuadd y Sir, Yr Wyddgrug, CH7 6NF

StreetScene

Project:

Flintshire County Council - Environment Directorate, County Hall 1, Mold CH7 6NF

Contact Name:

Drawn by:

Checked by:

Scales at A1:
 1: NTS

Dated

19th September

2023

**The Flintshire County Council
(Blackbrook, Sychdyn) (20mph Speed Limit) Order 2023**

ORDER

as within

**Katie Wilby
Chief Officer (Streetscene and Transportation)
Flintshire County Council
County Hall
Mold
Flintshire
CH7 6NF**

**The Flintshire County Council
(Blackbrook, Sychdyn) (20mph Speed Limit) Order 2023**

The Flintshire County Council (hereinafter referred to as "the Council") in exercise of its powers under Section 84 of the Road Traffic Regulation Act 1984 (hereinafter referred to as the "Act of 1984") and all other enabling powers and after consultation with the Chief Officer of Police in accordance with Part III of Schedule 9 to the Act of 1984, hereby makes the following Order:

- a) In this Order except where otherwise stated any reference in this Order to a numbered Article or Schedule is a reference to the Article or Schedule bearing that number in this Order.
- b) No person shall drive any motor vehicle at a speed exceeding 20 miles per hour on the length of road specified in the Schedule to this Order
- c) The Interpretation Act 1978 shall apply for the interpretation of this Order as it applies for the interpretation of an Act of Parliament.
- d) This Order shall come into operation on the 19th September 2023 and may be cited as The Flintshire County Council (Blackbrook, Sychdyn) (20mph Speed Limit) Order 2023

**SCHEDULE
20mph Speed Limit**

Blackbrook, Sychdyn, from its junction with Raikes Lane for a distance of 47 metres in a westerly direction.

THE COMMON SEAL of FLINTSHIRE)
COUNTY COUNCIL was hereunto affixed this)
19th day of September 2023 in the presence of :-)

CHAIRMAN



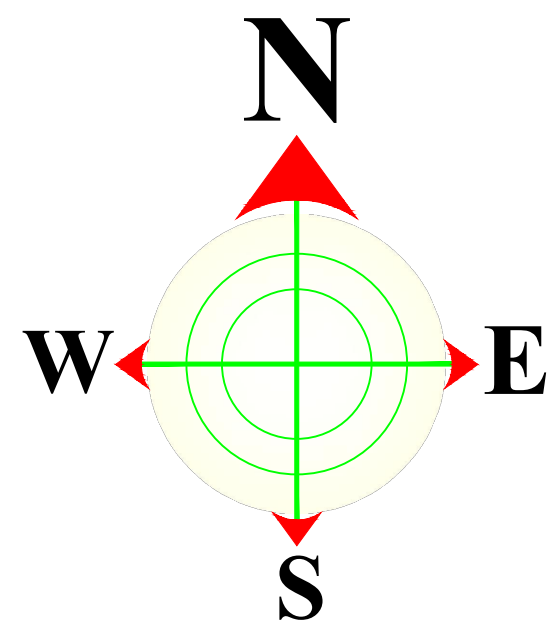
~~CHIEF OFFICER (GOVERNANCE)~~

LEGAL SERVICES MANAGER

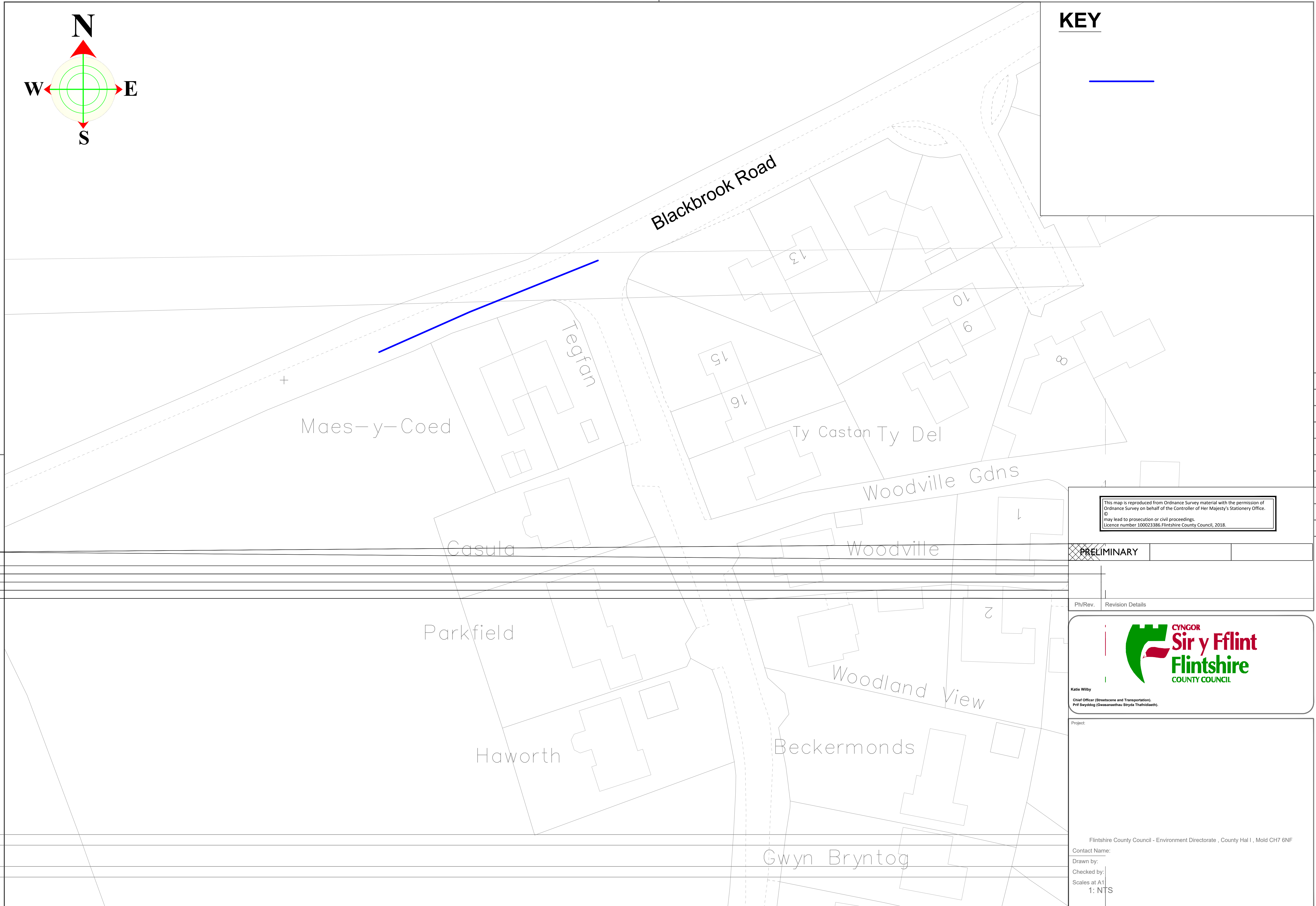


SENIOR SOLICITOR





KEY



This map is reproduced from Ordnance Survey material with the permission of Ordnance Survey on behalf of the Controller of Her Majesty's Stationery Office. © may lead to prosecution or civil proceedings. Licence number 100023386. Flintshire County Council, 2018.

PRELIMINARY

PH/Rev. Revision Details



CYNGOR Sir y Fflint Flintshire COUNTY COUNCIL

Katie Wilby
Chief Officer (Streetscene and Transportation)
Prif Swyddog (Gwasanaethau Strydeol a Thrafnidiaeth)

Project:

Flintshire County Council - Environment Directorate , County Hal 1 , Mold CH7 6NF

Contact Name:

Drawn by:

Checked by:

Scales at A1
1: NTS

Dated

19th September

2023

**The Flintshire County Council
(Bryn Yorkin Lane and Ffordd Las, Cymau) (20mph Speed Limit) Order 2023**

ORDER

as within



**Katie Wilby
Chief Officer (Streetscene and Transportation)
Flintshire County Council
County Hall
Mold
Flintshire
CH7 6NF**

**The Flintshire County Council
(Bryn Yorkin Lane and Ffordd Las, Cymau) (20mph Speed Limit) Order 2023**

The Flintshire County Council (hereinafter referred to as "the Council") in exercise of its powers under Section of the Road Traffic Regulation Act 1984 (hereinafter referred to as the "Act of 1984") and all other enabling powers and after consultation with the Chief Officer of Police in accordance with Part III of Schedule 9 to the Act of 1984, hereby makes the following Order:

- a) In this Order except where otherwise stated any reference in this Order to a numbered Article or Schedule is a reference to the Article or Schedule bearing that number in this Order.
- b) No person shall drive any motor vehicle at a speed exceeding 20 miles per hour on the length of roads specified in the Schedule to this Order
- c) The Interpretation Act 1978 shall apply for the interpretation of this Order as it applies for the interpretation of an Act of Parliament.
- d) This Order shall come into operation on the 19th September 2023 and may be cited as The Flintshire County Council (Bryn Yorkin Lane and Ffordd Las, Cymau) (20mph Speed Limit) Order 2023

**SCHEDULE
20mph Speed Limit**

Bryn Yorkin Lane, Cymau, from its junction with the Cymau Lane for a distance of 44 metres in a Northerly direction.

Ffordd Las, Cymau, from its junction with the Cymau Lane for a distance of 72 metres in a Westerly direction.

THE COMMON SEAL of FLINTSHIRE)
COUNTY COUNCIL was hereunto affixed this)
19th day of September 2023 in the presence of :-)



CHAIRMAN 

~~CHIEF OFFICER (GOVERNANCE)~~

LEGAL SERVICES MANAGER

~~SENIOR SOLICITOR~~



Dated

19th September

2023

**The Flintshire County Council
(Well Street Buckley) (20mph Speed Limit) Order 2023**

ORDER

as within



**Katie Wilby
Chief Officer (Streetscene and Transportation)
Flintshire County Council
County Hall
Mold
Flintshire
CH7 6NF**

**The Flintshire County Council
(Well Street Buckley) (20mph Speed Limit) Order 2023**

The Flintshire County Council (hereinafter referred to as "the Council") in exercise of its powers under Section 84 of the Road Traffic Regulation Act 1984 (hereinafter referred to as the "Act of 1984") and all other enabling powers and after consultation with the Chief Officer of Police in accordance with Part III of Schedule 9 to the Act of 1984, hereby makes the following Order:


- a) In this Order except where otherwise stated any reference in this Order to a numbered Article or Schedule is a reference to the Article or Schedule bearing that number in this Order.
- b) No person shall drive any motor vehicle at a speed exceeding 20 miles per hour on the length of road specified in the Schedule to this Order
- c) The Interpretation Act 1978 shall apply for the interpretation of this Order as it applies for the interpretation of an Act of Parliament.
- d) This Order shall come into operation on the 19th September 2023 and may be cited as The Flintshire County Council (Well Street Buckley) (20mph Speed Limit) Order 2023

**SCHEDULE
20mph Speed Limit**

Well Street Buckley, from a point 193 metres south west of its junction with the Bryn Awelon for a distance of 147 metres in a south westerly direction.

THE COMMON SEAL of FLINTSHIRE)
COUNTY COUNCIL was hereunto affixed this)
19th day of September 2023 in the presence of :-)



CHAIRMAN 

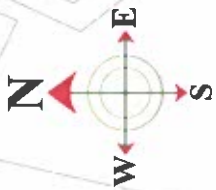
CHIEF OFFICER (GOVERNANCE)

LEGAL SERVICES MANAGER

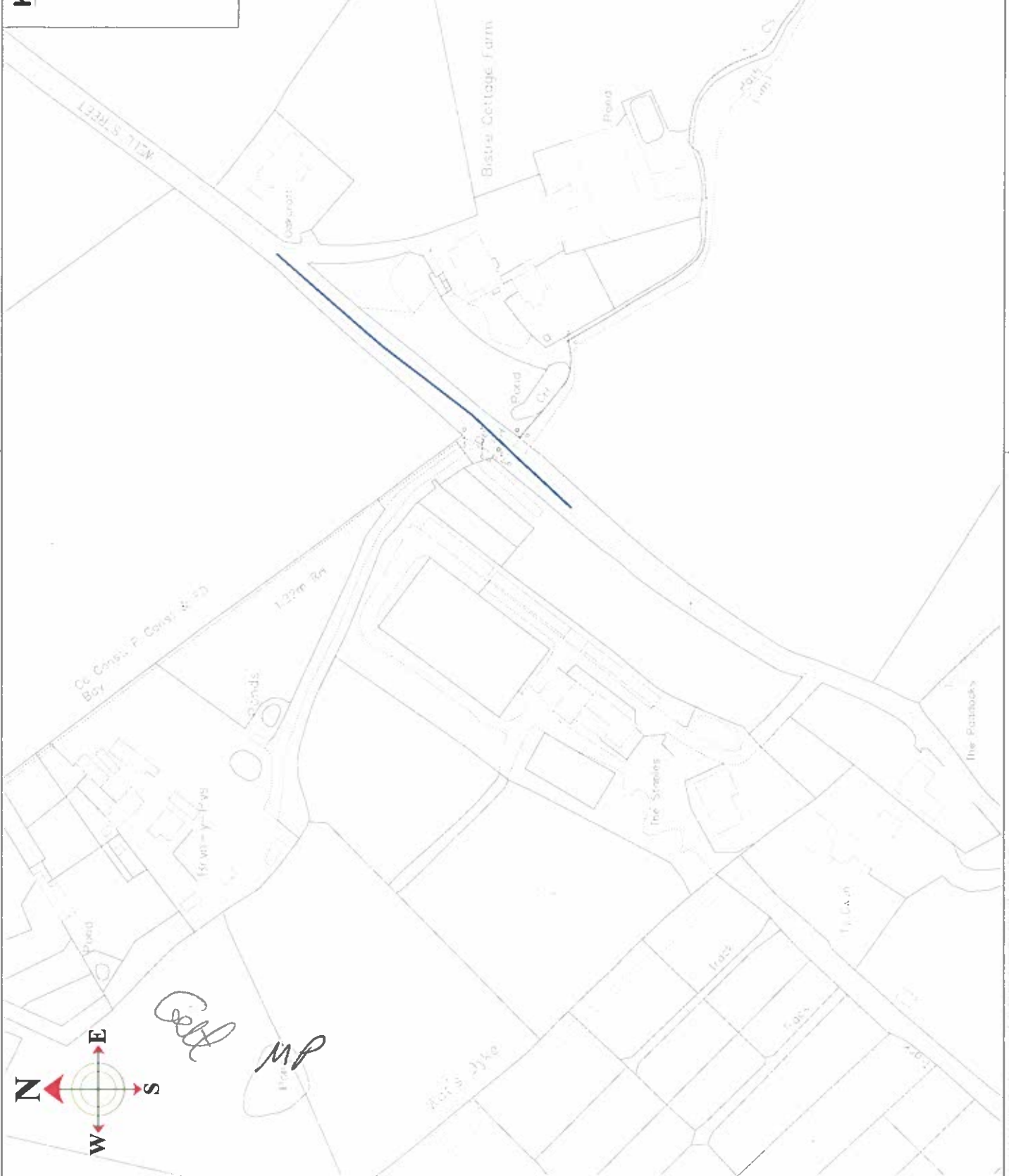
SENIOR SOLICITOR 

KEY

Terfyn Cyflymder -
20mya
20mph Speed limit



Cell
MP



The Council hereby certifies that the information contained in this document is true and correct to the best of its knowledge and belief. It is a condition of the use of this document that the user shall indemnify and hold the Council harmless from and against all claims, damages, losses and expenses (including reasonable legal costs) which may be incurred by the Council in connection with the use of this document.

APPROVAL		CONSTRUCTION	
Date	Author	Date	Author



Terfyn Cyflymder 20mya
20 Speed Limit
Well Street Buckley
Sheet 1 of 1

1 NTS
HT/23/Well Street/201
CT

Dated

19th September

2023

**The Flintshire County Council
(Mountain Road, Cilcain) (20mph Speed Limit) Order 2023**

ORDER

as within



**Katie Wilby
Chief Officer (Streetscene and Transportation)
Flintshire County Council
County Hall
Mold
Flintshire
CH7 6NF**

**The Flintshire County Council
(Mountain Road, Cilcain) (20mph Speed Limit) Order 2023**

The Flintshire County Council (hereinafter referred to as "the Council") in exercise of its powers under Section 84 of the Road Traffic Regulation Act 1984 (hereinafter referred to as the "Act of 1984") and all other enabling powers and after consultation with the Chief Officer of Police in accordance with Part III of Schedule 9 to the Act of 1984, hereby makes the following Order:

- a) In this Order except where otherwise stated any reference in this Order to a numbered Article or Schedule is a reference to the Article or Schedule bearing that number in this Order.
- b) No person shall drive any motor vehicle at a speed exceeding 20 miles per hour on the length of road specified in the Schedule to this Order
- c) The Interpretation Act 1978 shall apply for the interpretation of this Order as it applies for the interpretation of an Act of Parliament.
- d) This Order shall come into operation on the 19th September 2023 and may be cited as The Flintshire County Council (Mountain Road, Cilcain) (20mph Speed Limit) Order 2023

**SCHEDULE
20mph Speed Limit**

Mountain Road, Cilcain, from a point 133 metres west of its junction with the Ffordd Y Llan for a distance of 174 metres in a Westerly direction.

THE COMMON SEAL of FLINTSHIRE)
COUNTY COUNCIL was hereunto affixed this)
19th day of September 2023 in the presence of :-)



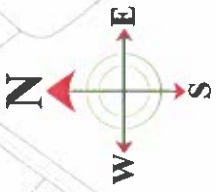
CHAIRMAN 

CHIEF OFFICER (GOVERNANCE)

LEGAL SERVICES MANAGER

SENIOR SOLICITOR





Conf
MP

KEY

Terfyn Cyflymder
20mya
20mph Speed limit



Cilcain

Ysgol Cystoddi Isgol y Foch
Ysgol y Foch Primary School

275 m
225 m

246.7m

225.4m

225.4m

This map is copyright of the Ordnance Survey and is used with their permission.
© Crown Copyright. Downloaded from Ordnance Survey Mapbox GL JS.
Ordnance Survey, 2020. All Rights Reserved. OS, 2020.

APPROVAL CONSTRUCTION

Page No.	1	2	3	4	5	6	7	8	9	10	11	12	13	14	15	16	17	18	19	20	

**Sir y Fflint
Flintshire
COUNTY COUNCIL**

StreetScene
The Ordnance Survey Mapbox GL JS
© Crown Copyright. Downloaded from Ordnance Survey Mapbox GL JS.

Terfyn Cyflymder 20mya
20 Speed Limit
Mountain Road, Cilcain

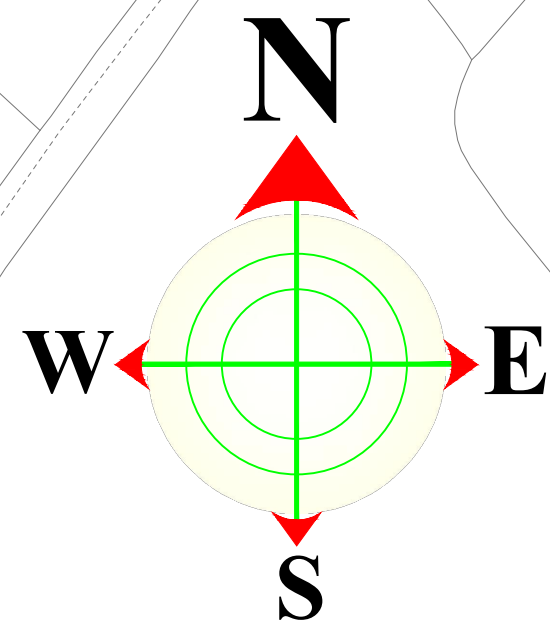
Sheet 1 of 1

HT/23/C/Jan/201

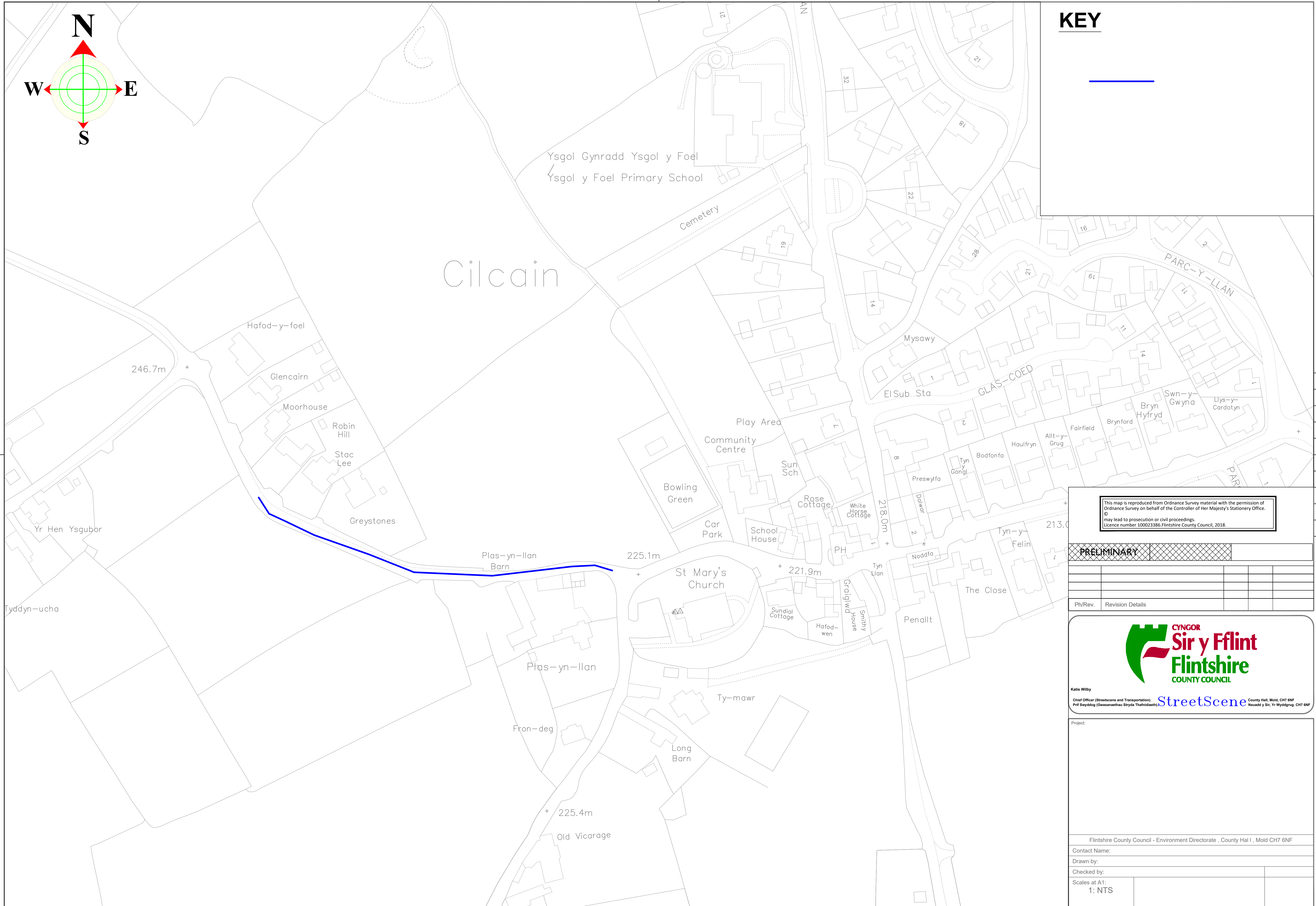
NTS

HT/23/C/Jan/201

CT



KEY



This map is reproduced from Ordnance Survey material with the permission of Ordnance Survey on behalf of the Controller of Her Majesty's Stationery Office. © may lead to prosecution or civil proceedings. Licence number 100023386.Flintshire County Council, 2018.

PRELIMINARY	
PH/Rev.	Revision Details



StreetScene County Hall, Mold, CH7 6NF
Prif Swyddog (Gewisaethau Stryde Thafnidiaeth) Heuadd y Sir, Yr Wyddgrug, CH7 6NF

Project:

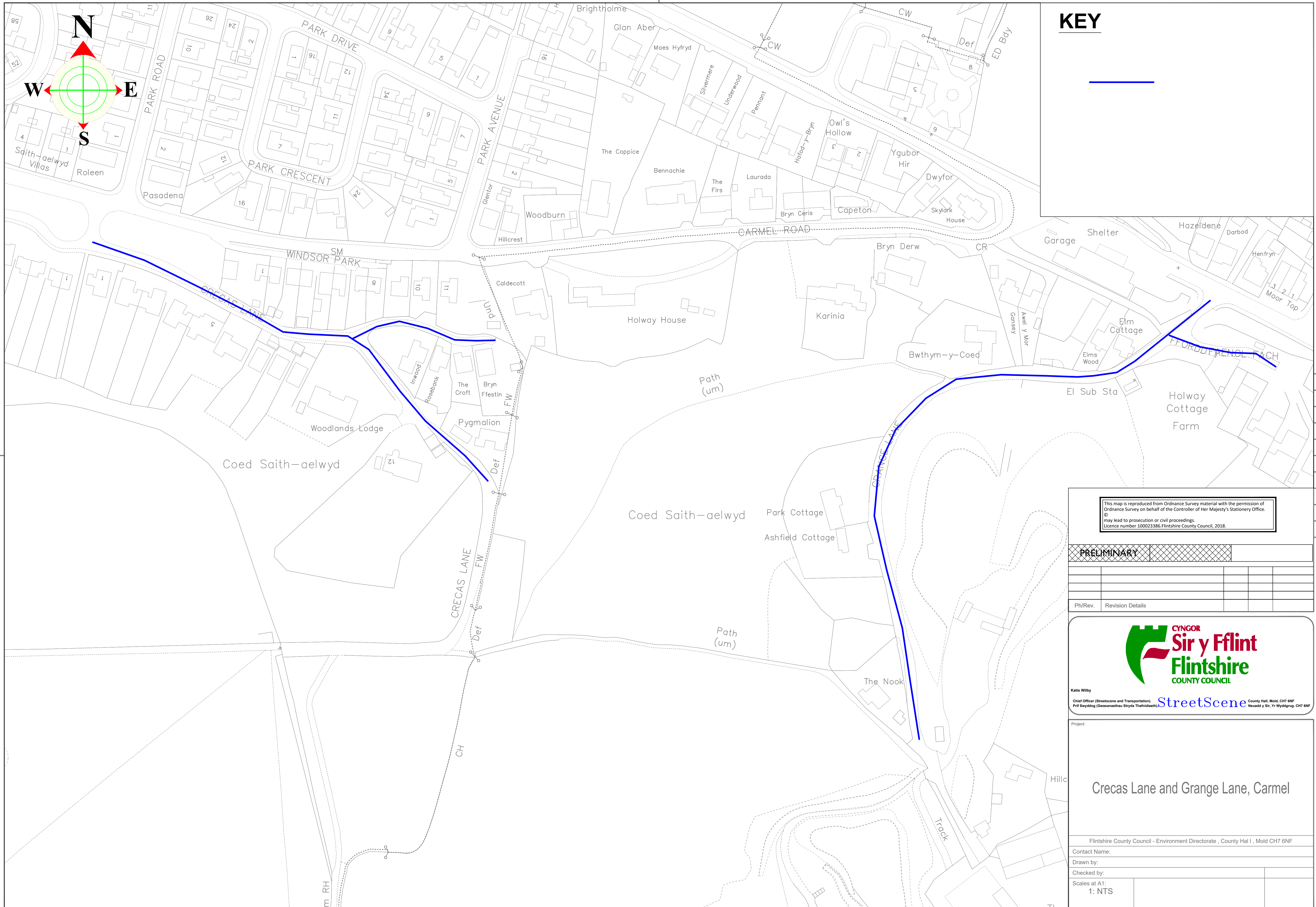
Flintshire County Council - Environment Directorate, County Hall 1, Mold CH7 6NF

Contact Name:

Drawn by:

Checked by:

Scales at A1:
1: NTS



KEY

This map is reproduced from Ordnance Survey material with the permission of Ordnance Survey on behalf of the Controller of Her Majesty's Stationery Office. © may lead to prosecution or civil proceedings. Licence number 100023386. Flintshire County Council, 2018.

PRELIMINARY	
PH/Rev.	Revision Details



Katie Wilby
 Chief Officer (Streetscene and Transportation)
 Prif Swyddog (Gwasanaethau Strydi a Thrafnidiaeth)
 StreetScene
 County Hall, Mold, CH7 6NF
 Heoldd y Sir, Yr Wyddgrug, CH7 6NF

Project:

Crecas Lane and Grange Lane, Carmel

Flintshire County Council - Environment Directorate, County Hall 1, Mold CH7 6NF

Contact Name:

Drawn by:

Checked by:

Scales at A1:
 1: NTS

Dated

19th September

2023

**The Flintshire County Council
(Cymau Road, Abermorddu)
(20mph Speed Limit) Order 2023**

ORDER

as within

**Katie Wilby
Chief Officer (Streetscene and Transportation)
Flintshire County Council
County Hall
Mold
Flintshire
CH7 6NF**

**The Flintshire County Council
(Cymau Road, Abermorddu)
(20mph Speed Limit) Order 2023**


The Flintshire County Council (hereinafter referred to as "the Council") in exercise of its powers under Section 84 of the Road Traffic Regulation Act 1984 (hereinafter referred to as the "Act of 1984") and all other enabling powers and after consultation with the Chief Officer of Police in accordance with Part III of Schedule 9 to the Act of 1984, hereby makes the following Order:

- a) In this Order except where otherwise stated any reference in this Order to a numbered Article or Schedule is a reference to the Article or Schedule bearing that number in this Order.
- b) No person shall drive any motor vehicle at a speed exceeding 20 miles per hour on the length of road specified in the Schedule to this Order
- c) The Interpretation Act 1978 shall apply for the interpretation of this Order as it applies for the interpretation of an Act of Parliament.
- d) This Order shall come into operation on the 19th September 2023 and may be cited as The Flintshire County Council (Cymau Road, Abermorddu) (20mph Speed Limit) Order 2023

**SCHEDULE
20mph Speed Limit**

Cymau Road, Abermorddu, from a point 176 metres south west of its junction with Wyndham Drive, Abermorddu for a distance of 140 metres in a south westerly direction.

THE COMMON SEAL of FLINTSHIRE)
COUNTY COUNCIL was hereunto affixed this)
19th day of September 2023 in the presence of :-)

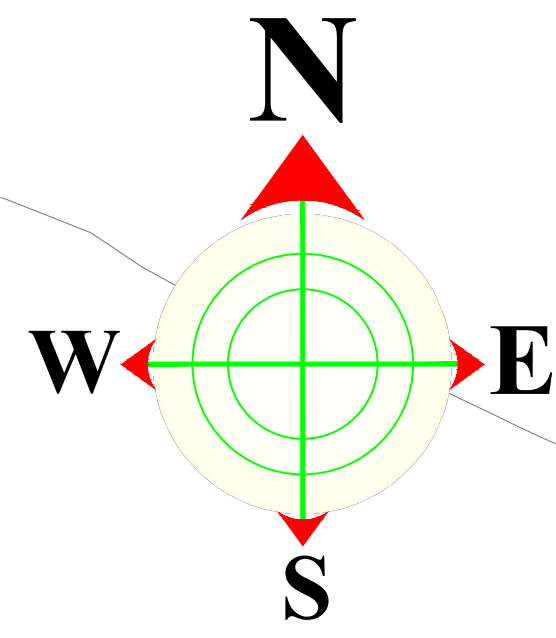
CHAIRMAN 

CHIEF OFFICER (GOVERNANCE)

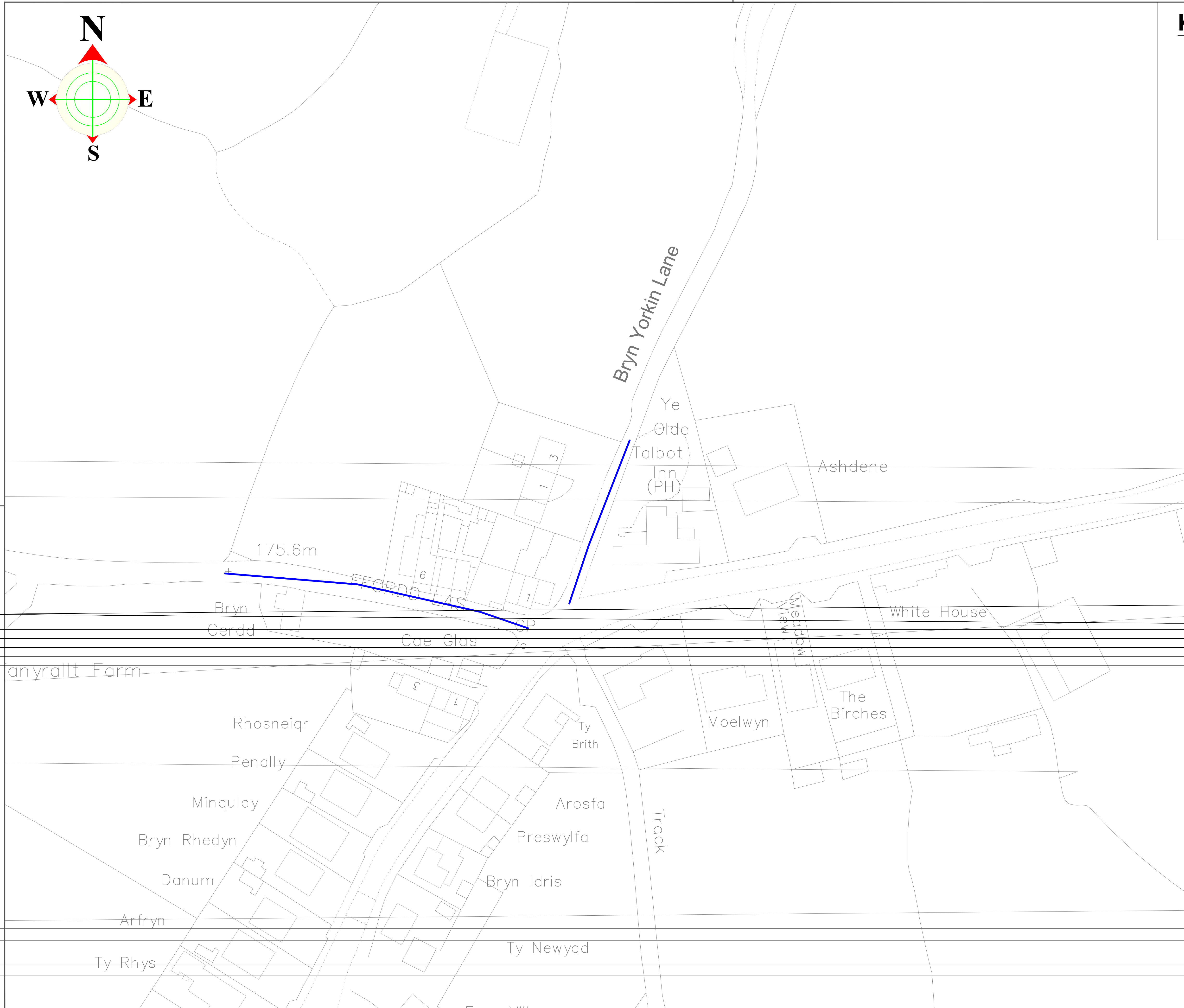
LEGAL SERVICES MANAGER

SENIOR SOLICITOR 





KEY



This map is reproduced from Ordnance Survey material with the permission of Ordnance Survey on behalf of the Controller of Her Majesty's Stationery Office. © may lead to prosecution or civil proceedings. Licence number 100023386. Flintshire County Council, 2018.

PRELIMINARY

PH/Rev. Revision Details



Katie Wilby
Chief Officer (Streetscene and Transportation)
Prif Swyddog (Gwasanaethau Strydeol a Trafnidiaeth)

Project:

Ffordd Las and Bryn Yorquin Road Cymau

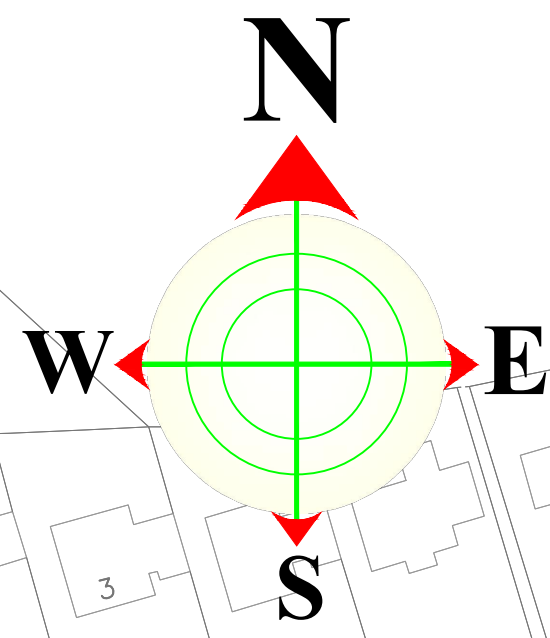
Flintshire County Council - Environment Directorate, County Hall 1, Mold CH7 6NF

Contact Name:

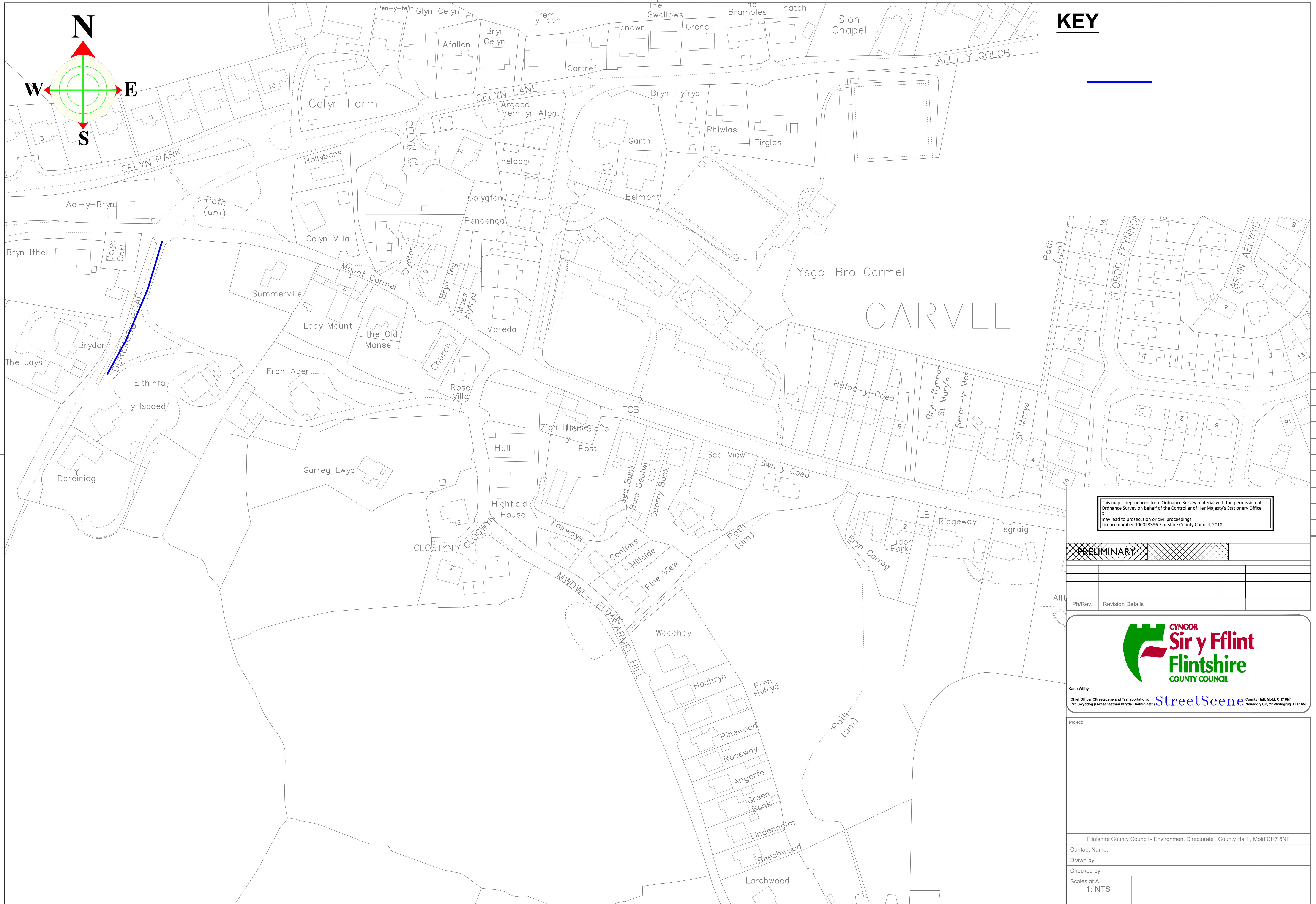
Drawn by:

Checked by:

Scales at A1
1: NTS



KEY



This map is reproduced from Ordnance Survey material with the permission of Ordnance Survey on behalf of the Controller of Her Majesty's Stationery Office. © may lead to prosecution or civil proceedings. Licence number 100023386. Flintshire County Council, 2018.

PRELIMINARY

PH/Rev.	Revision Details



StreetScene County Hall, Mold, CH7 6NF
 Chief Officer (Streetscene and Transportation): Prif Swyddog (Gwasanaethau Strydeol a Thrafnidiaeth)

Project:

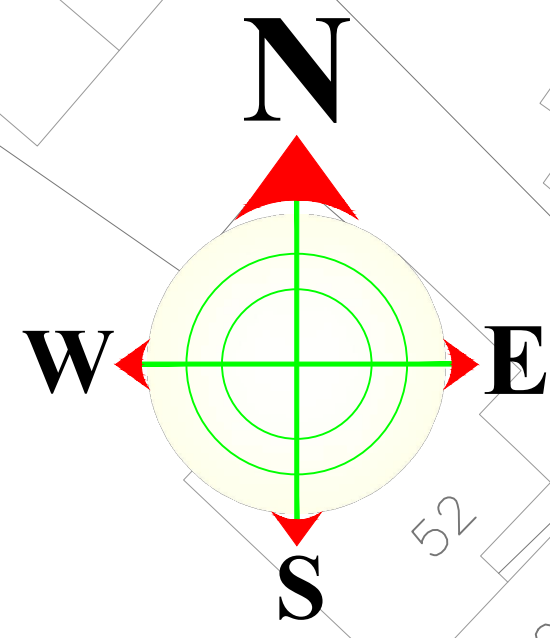
Flintshire County Council - Environment Directorate, County Hall 1, Mold CH7 6NF

Contact Name:

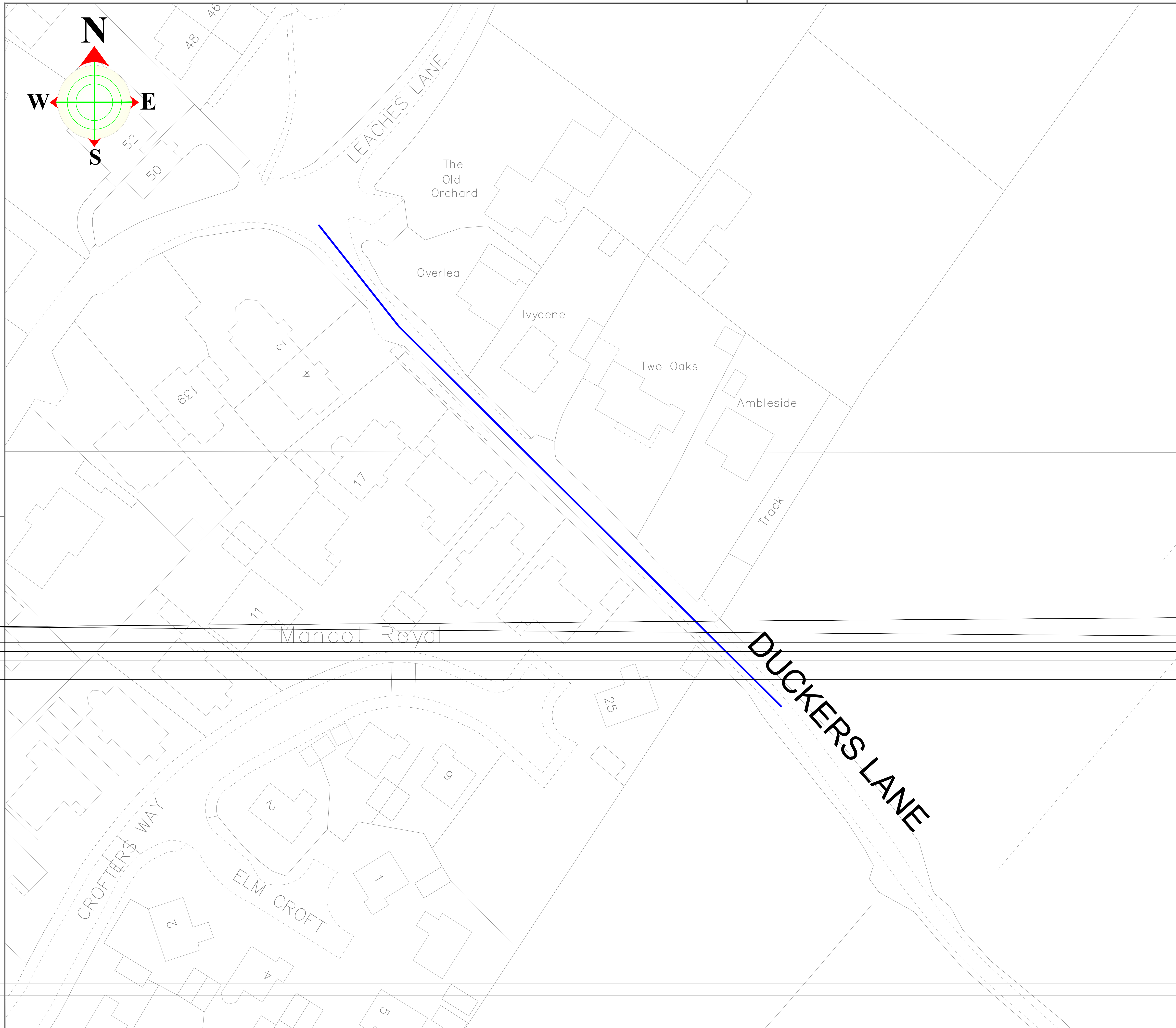
Drawn by:

Checked by:

Scales at A1:
 1: NTS



KEY



This map is reproduced from Ordnance Survey material with the permission of Ordnance Survey on behalf of the Controller of Her Majesty's Stationery Office. © may lead to prosecution or civil proceedings. Licence number 100023386. Flintshire County Council, 2018.

PRELIMINARY		
-------------	--	--

PH/Rev.	Revision Details



Katie Wilby
Chief Officer (Streetscene and Transportation)
Prif Swyddog (Gwasanaethau Strydeol a Trafnidiaeth)

Project:

Flintshire County Council - Environment Directorate, County Hall 1, Mold CH7 6NF

Contact Name:

Drawn by:

Checked by:

Scales at A1
1: NTS

Dated

19th September

2023

**The Flintshire County Council
(Carmel Road, Carmel, Gorsedd Village and Roads Adjacent)
(20mph and Restricted Road) Order 2023**

ORDER

as within

**Katie Wilby
Chief Officer (Streetscene and Transportation)
Flintshire County Council
County Hall
Mold
Flintshire
CH7 6NF**

The Flintshire County Council
(Carmel Road, Carmel, Gorsedd Village and Roads Adjacent)
(20mph and Restricted Road) Order 2023

The Flintshire County Council (hereinafter referred to as “the Council”) in exercise of its powers under Section 81, 82 and 84 and Part IV of Schedule 9 of the Road Traffic Regulation Act 1984 (hereinafter referred to as the “Act of 1984”) and all other enabling powers and after consultation with the Chief Officer of Police in accordance with Part III of Schedule 9 to the Act of 1984, hereby makes the following Order:

- a) No person shall drive any motor vehicle at a speed exceeding 20 miles per hour on the length of roads specified in Schedule 1 to this Order.
- b) The length of roads specified in Schedule 2 to this Order shall become a restricted road for the purposes of Section 81 of the Act of 1984.
- c) This Order revokes The Flintshire County Council (Carmel Road, Carmel, Gorsedd Village Road, Pant Y Wacco and roads adjacent) (Restricted Road and 30mph Speed Limit) Order 2019, in its entirety.
- d) In this Order, except where otherwise stated, any reference to a numbered Article or to the Schedule is a reference to the Article bearing that number and to the Schedule in this Order.
- e) The Interpretation Act 1978 shall apply for the interpretation of this Order as it applies for the interpretation of an Act of Parliament.
- f) This Order shall come into operation on the 19th September 2023 and may be cited as The Flintshire County Council (Carmel Road, Carmel, Gorsedd Village and Roads Adjacent) (20mph and Restricted Road) Order 2023

SCHEDULE 1
20MPH SPEED LIMIT

Carmel Road: From a point 50 metres west of its southerly junction of the adjoining road between Carmel Road and the A5026 for a distance of 233 metres, in an easterly direction

Unnamed road leading to Gorsedd Farm: for its entire length.

Pennant View, Druids Close, Osprey Court and The Orchard: For their entire lengths.

SCHEDULE 2
RESTRICTED ROAD

Carmel Road: From a point 183 metres west of its junction with Celyn Lane, to a point, 183 metres west of its southerly junction of the adjoining road between Carmel Road and the A5026

C78 Gorsedd Village Road and Pant Y Wacco: From a point 50 metres west of its southerly junction of the adjoining road between Carmel Road and the A5026, to its junction with the A5026 Pant Y Wacco.

St Asaph Road: From its junction with the A5026, for its entire length

Bryn Aur, Gorsedd: For its entire length

Unnamed road from the A5026 to the junction opposite St Pauls Church, Gorsedd: For its entire length

The adjoining road between Carmel Road and the A5026: For its entire length

THE COMMON SEAL of FLINTSHIRE)
COUNTY COUNCIL was hereunto affixed this)
19th day of September 2023 in the presence of :-)

CHAIRMAN 

~~CHIEF OFFICER (GOVERNANCE)~~

~~LEGAL SERVICES MANAGER~~

~~SENIOR SOLICITOR~~ 





Dated

19th September

2023

**The Flintshire County Council
(Ffordd Penrallt, Gwaenysgor) (20mph Speed Limit) Order 2023**

ORDER

as within



**Katie Wilby
Chief Officer (Streetscene and Transportation)
Flintshire County Council
County Hall
Mold
Flintshire
CH7 6NF**

**The Flintshire County Council
(Ffordd Penrallt, Gwaenysgor) (20mph Speed Limit) Order 2023**

The Flintshire County Council (hereinafter referred to as "the Council") in exercise of its powers under Section 84 of the Road Traffic Regulation Act 1984 (hereinafter referred to as the "Act of 1984") and all other enabling powers and after consultation with the Chief Officer of Police in accordance with Part III of Schedule 9 to the Act of 1984, hereby makes the following Order:

- a) In this Order except where otherwise stated any reference in this Order to a numbered Article or Schedule is a reference to the Article or Schedule bearing that number in this Order.
- b) No person shall drive any motor vehicle at a speed exceeding 20 miles per hour on the length of road specified in the Schedule to this Order
- c) The Interpretation Act 1978 shall apply for the interpretation of this Order as it applies for the interpretation of an Act of Parliament.
- d) This Order shall come into operation on the 19th September 2023 and may be cited as The Flintshire County Council (Ffordd Penrallt, Gwaenysgor) (20mph Speed Limit) Order 2023

**SCHEDULE
20mph Speed Limit**

Ffordd Penrallt, Gwaenysgor, from a point 58 metres south east of its junction with the Ffordd Llyn Goch to a point 273 metres northerly of its junction with the Llwyn Onn

THE COMMON SEAL of FLINTSHIRE)
COUNTY COUNCIL was hereunto affixed this)
19th day of September 2023 in the presence of :-)




CHAIRMAN 

~~CHIEF OFFICER (GOVERNANCE)~~

LEGAL SERVICES MANAGER

~~SENIOR SOLICITOR~~



Dated

19th September

2023

**The Flintshire County Council
(Cae Rhug Lane, Gwernafield) (20mph Speed Limit) Order 2023**

ORDER

as within



**Katie Wilby
Chief Officer (Streetscene and Transportation)
Flintshire County Council
County Hall
Mold
Flintshire
CH7 6NF**

**The Flintshire County Council
(Cae Rhug Lane, Gwernaffield) (20mph Speed Limit) Order 2023**

The Flintshire County Council (hereinafter referred to as "the Council") in exercise of its powers under Section 84 of Schedule 9 of the Road Traffic Regulation Act 1984 (hereinafter referred to as the "Act of 1984") and all other enabling powers and after consultation with the Chief Officer of Police in accordance with Part III of Schedule 9 to the Act of 1984, hereby makes the following Order:

- a) In this Order except where otherwise stated any reference in this Order to a numbered Article or Schedule is a reference to the Article or Schedule bearing that number in this Order.
- b) No person shall drive any motor vehicle at a speed exceeding 20 miles per hour on the length of roads specified in the Schedule to this Order
- c) The Interpretation Act 1978 shall apply for the interpretation of this Order as it applies for the interpretation of an Act of Parliament.
- d) This Order shall come into operation on the 19th September 2023 and may be cited as The Flintshire County Council (Cae Rhug Lane, Gwernaffield) (20mph Speed Limit) Order 2023

**SCHEDULE 1
20mph Speed Limit**

Cae Rhug Lane, Gwernaffield, from its junction with Rhydymwyn Road for its entire length.


THE COMMON SEAL of FLINTSHIRE)
COUNTY COUNCIL was hereunto affixed this)
19th day of September 2023 in the presence of :-)

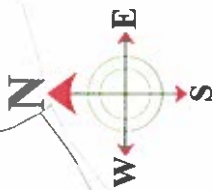


CHAIRMAN 

~~**CHIEF OFFICER (GOVERNANCE)**~~

LEGAL SERVICES MANAGER

~~**SENIOR SOLICITOR**~~ 



Dr D. Jones

KEY

Terfyn Cyflymder
20mya
20mph Speed limit



This work is provided by the Flintshire Survey Department and is for general use only. It is not intended to be used for any other purpose. Flintshire Council is not responsible for any loss or damage arising from its use. Flintshire Council, 2020. Flintshire Council, 2020. Flintshire Council, 2020.

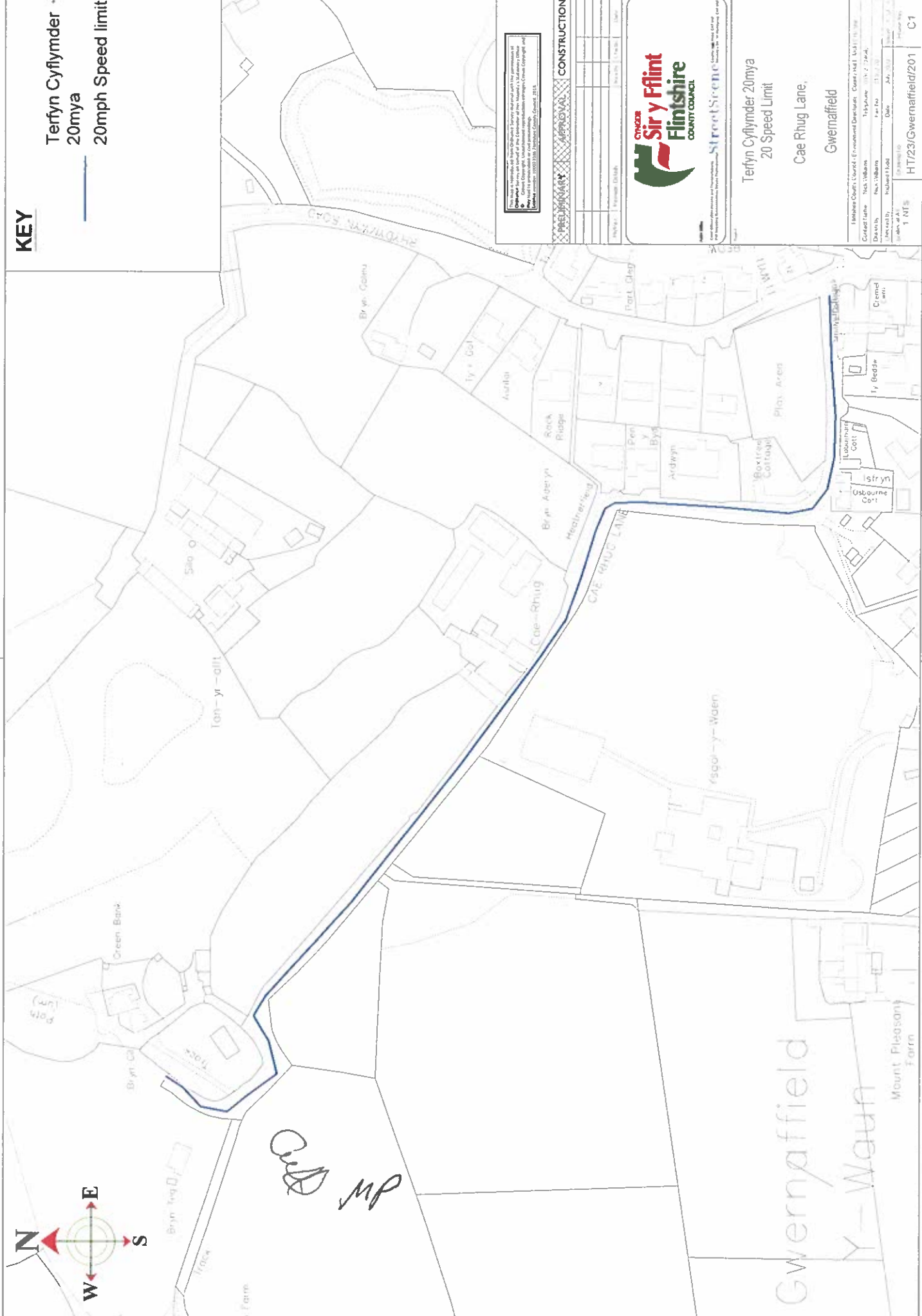
APPROVAL CONSTRUCTION

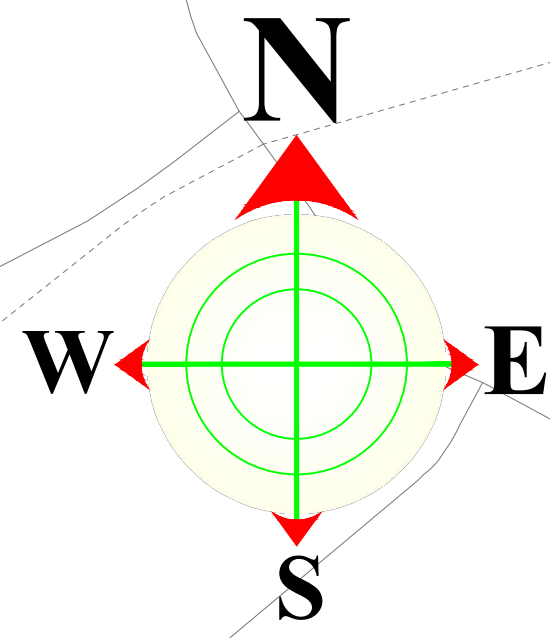
Item No.	Description	Start Date	End Date

Terfyn Cyflymder 20mya
20 Speed Limit
Cae Rhug Lane,
Gwernaffield

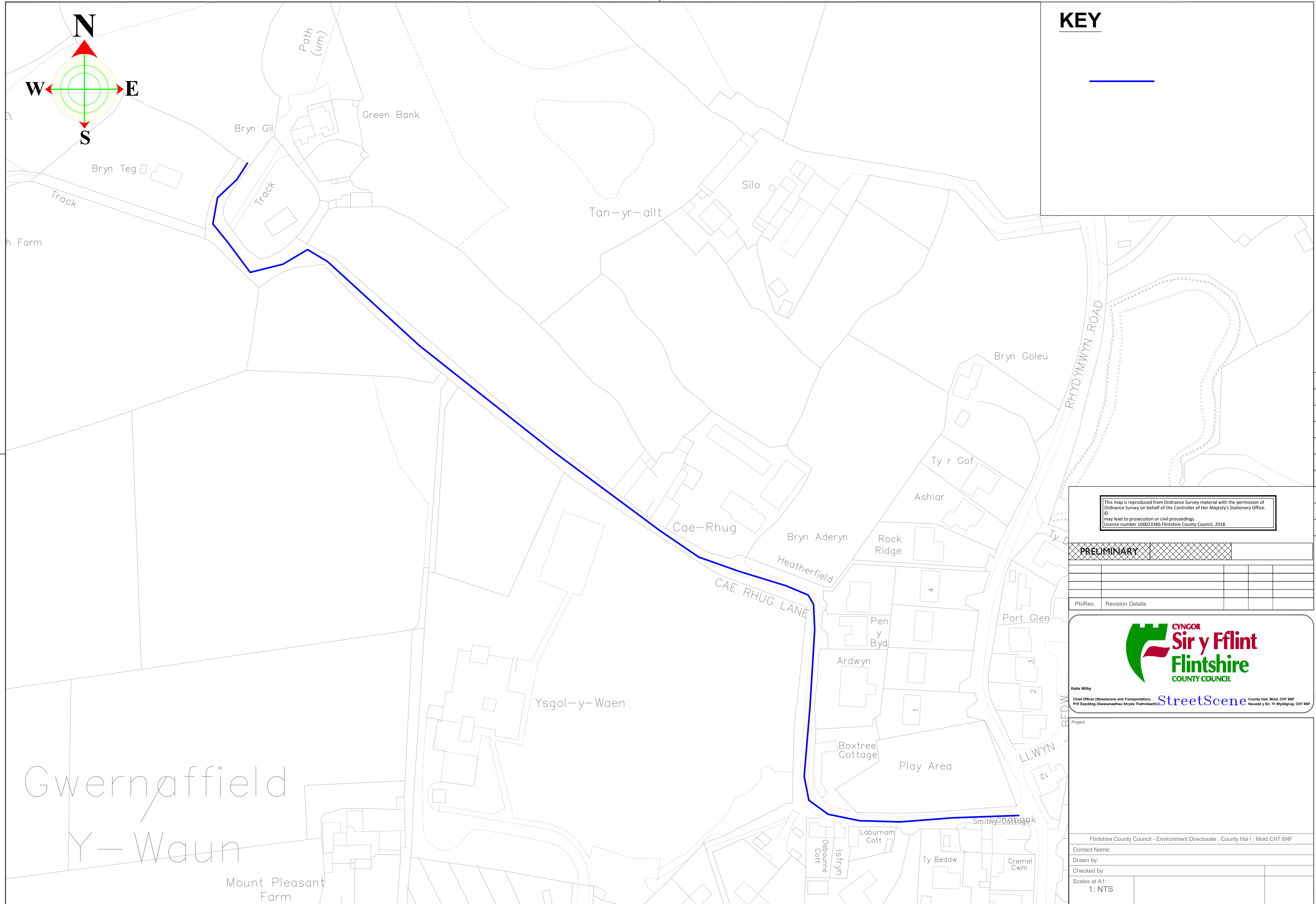
Flintshire Council, Local Environment Department, Gower Hall, L14 1TL, UK
 Contact Name: Neil Williams Telephone: 01752 72424
 Date Issued: 23/12/20
 Date Valid To: 31/12/20
 Date of Review: 31/12/20
 Date of Issue: 23/12/20

HT/23/Gwernaffield/201 C1





KEY



This map is reproduced from Ordnance Survey material with the permission of Ordnance Survey on behalf of the Controller of Her Majesty's Stationery Office. © may lead to prosecution or civil proceedings. Licence number 100023386.Flintshire County Council, 2018.

PRELIMINARY

PH/Rev.	Revision Details



StreetScene County Hall, Mold, CH7 6NF
Haudd y Sir, Yr Wyddgrug, CH7 6NF

Project: _____
Flintshire County Council - Environment Directorate, County Hall 1, Mold CH7 6NF
Contact Name: _____
Drawn by: _____
Checked by: _____
Scales at A1: 1: NTS

Dated

19th September

2023

**The Flintshire County Council
(Kelsterton Lane, Kelsterton) (20mph Speed Limit) Order 2023**

ORDER

as within

**Katie Wilby
Chief Officer (Streetscene and Transportation)
Flintshire County Council
County Hall
Mold
Flintshire
CH7 6NF**

**The Flintshire County Council
(Kelsterton Lane, Kelsterton) (20mph Speed Limit) Order 2023**

The Flintshire County Council (hereinafter referred to as "the Council") in exercise of its powers under Section 84 of the Road Traffic Regulation Act 1984 (hereinafter referred to as the "Act of 1984") and all other enabling powers and after consultation with the Chief Officer of Police in accordance with Part III of Schedule 9 to the Act of 1984, hereby makes the following Order:


- a) In this Order except where otherwise stated any reference in this Order to a numbered Article or Schedule is a reference to the Article or Schedule bearing that number in this Order.
- b) No person shall drive any motor vehicle at a speed exceeding 20 miles per hour on the length of road specified in the Schedule to this Order
- c) The Interpretation Act 1978 shall apply for the interpretation of this Order as it applies for the interpretation of an Act of Parliament.
- d) This Order shall come into operation on the 19th September 2023 and may be cited as The Flintshire County Council (Kelsterton Lane, Kelsterton) (20mph Speed Limit) Order 2023

**SCHEDULE
20mph Speed Limit**

Kelsterton Lane, Kelsterton, from its junction with B5129 Kelsterton Road for a distance of 403 metres in a south westerly direction.

THE COMMON SEAL of FLINTSHIRE)
COUNTY COUNCIL was hereunto affixed this)
19th day of September 2023 in the presence of :-)



CHAIRMAN 

CHIEF OFFICER (GOVERNANCE)

LEGAL SERVICES MANAGER 

SENIOR SOLICITOR

Dated

19th September

2023

**The Flintshire County Council
(B5121, Parc Caple, Ffordd Gledlom, Unnamed Road, Unnamed Road, Ffordd Y
Graig and Unnamed Road, Lixwm) (20mph Speed Limit) Order 2023**

ORDER

as within

**Katie Wilby
Chief Officer (Streetscene and Transportation)
Flintshire County Council
County Hall
Mold
Flintshire
CH7 6NF**

The Flintshire County Council
(B5121, Parc Caple, Ffordd Gledlom, Unnamed Road, Unnamed Road, Ffordd Y Graig and Unnamed Road, Lixwm) (20mph Speed Limit) Order 2023

The Flintshire County Council (hereinafter referred to as "the Council") in exercise of its powers under Section 84 of the Road Traffic Regulation Act 1984 (hereinafter referred to as the "Act of 1984") and all other enabling powers and after consultation with the Chief Officer of Police in accordance with Part III of Schedule 9 to the Act of 1984, hereby makes the following Order:

- a) In this Order except where otherwise stated any reference in this Order to a numbered Article or Schedule is a reference to the Article or Schedule bearing that number in this Order.
- b) No person shall drive any motor vehicle at a speed exceeding 20 miles per hour on the length of roads specified in the Schedule to this Order
- c) The Interpretation Act 1978 shall apply for the interpretation of this Order as it applies for the interpretation of an Act of Parliament.
- d) This Order shall come into operation on the 19th September 2023 and may be cited as The Flintshire County Council (B5121, Parc Caple, Ffordd Gledlom, Unnamed Road, Unnamed Road, Ffordd Y Graig and Unnamed Road, Lixwm) (20mph Speed Limit) Order 2023

SCHEDULE
20mph Speed Limit

B5121, from a point 155 metres south west of its junction with the Ffordd Pentre for a distance of 168 metres in a south westerly direction.

Parc Capel, from its junction with Ffordd Gledlom for its entire length.

Ffordd Gledlom, from its junction with the Parc Capel for a distance of 81 metres in a westerly direction.

Unnamed Road off Ffordd Walwen, its junction with the Ffordd Walwen for its entire length in a south easterly direction.

Unnamed Road off Ffordd Walwen, its junction with the Ffordd Walwen for its entire length in a south southerly direction.

Ffordd Y Graig, from its junction with the B5121 for a distance of 137 metres in a easterly direction.

B5121, from a point 44 metres north of its junction with the Ffordd Y Graig for a distance of 96 metres in a southerly direction.

Unnamed Road off the B5121 near Bryn Y Ffynnon, from its junction with the B5121 for its entire length.

THE COMMON SEAL of FLINTSHIRE
COUNTY COUNCIL was hereunto affixed this
19th day of September 2023 in the presence of :-

)
)
)



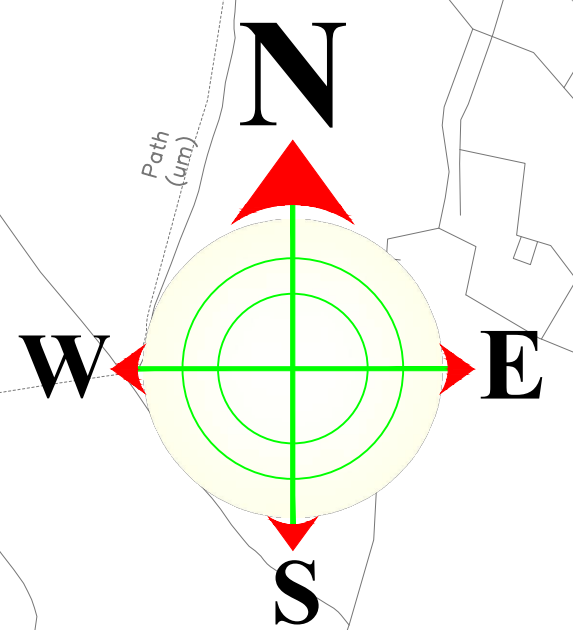
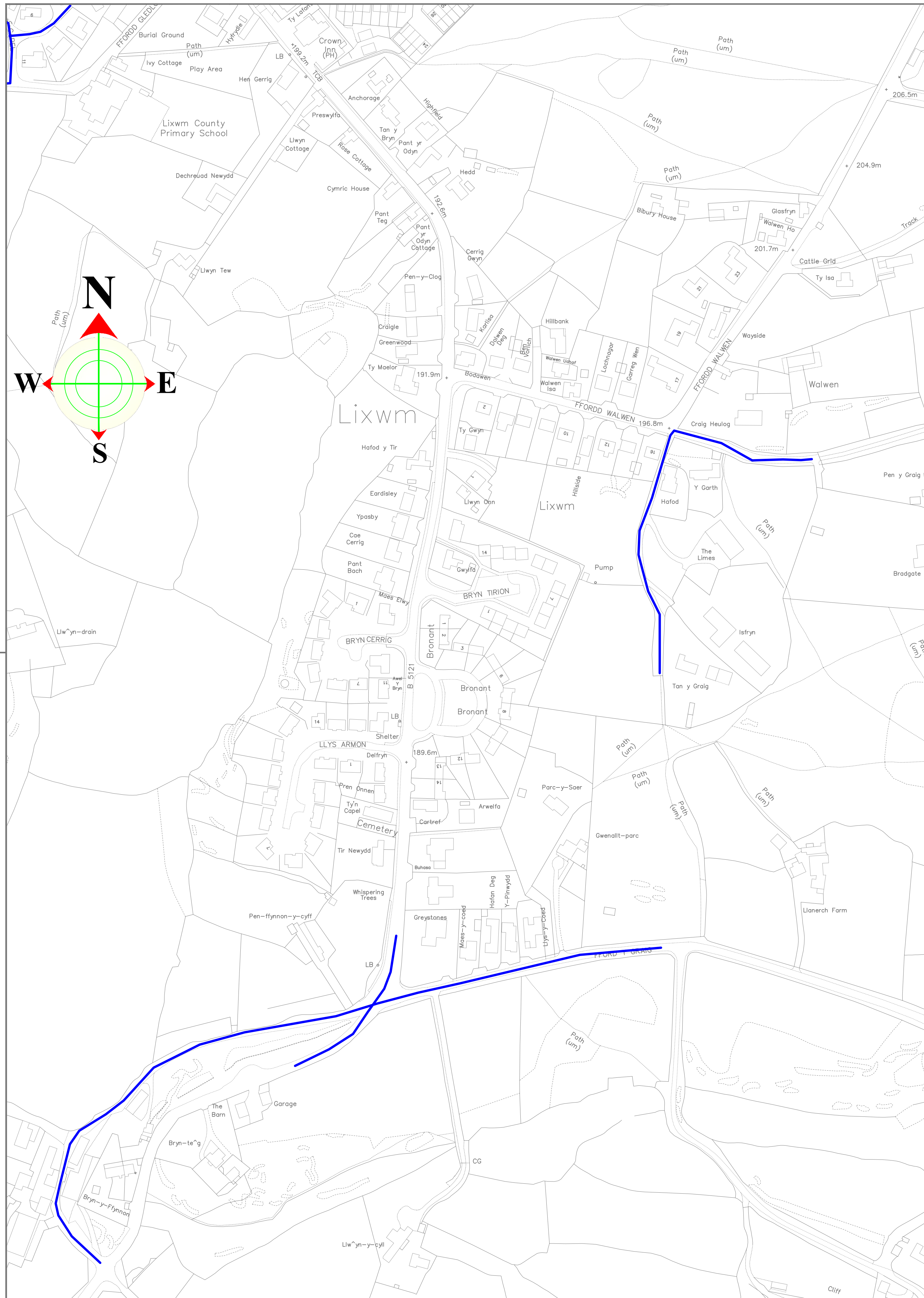
CHAIRMAN *[Handwritten Signature]*

CHIEF OFFICER (GOVERNANCE)

LEGAL SERVICES MANAGER

SENIOR SOLICITOR

[Handwritten Signature]



KEY



This map is reproduced from Ordnance Survey material with the permission of Ordnance Survey on behalf of the Controller of Her Majesty's Stationery Office. © may lead to prosecution or civil proceedings. Licence number 100023386. Flintshire County Council, 2018.

PRELIMINARY

PH/Rev.	Revision Details



Katie Wilby
 Chief Officer (Streetscene and Transportation)
 Prif Swyddog (Gwasanaethau Strydeol a Thrafnidiaeth)



Project:

**B5121, Ffordd Y Graig, Ffordd Walwen,
 Ffordd Gledlom and Park Capel, Lixwm**

Flintshire County Council - Environment Directorate, County Hall 1, Mold CH7 6NF

Contact Name:

Drawn by:

Checked by:

Scales at A1:
 1: NTS

Dated

19th September

2023

**The Flintshire County Council
(Ffordd Llanfynydd, Llanfynydd) (20mph Speed Limit) Order 2023**

ORDER

as within



**Katie Wilby
Chief Officer (Streetscene and Transportation)
Flintshire County Council
County Hall
Mold
Flintshire
CH7 6NF**

**The Flintshire County Council
(Ffordd Llanfynydd, Llanfynydd) (20mph Speed Limit) Order 2023**

The Flintshire County Council (hereinafter referred to as "the Council") in exercise of its powers under Section 84 of the Road Traffic Regulation Act 1984 (hereinafter referred to as the "Act of 1984") and all other enabling powers and after consultation with the Chief Officer of Police in accordance with Part III of Schedule 9 to the Act of 1984, hereby makes the following Order:

- a) In this Order except where otherwise stated any reference in this Order to a numbered Article or Schedule is a reference to the Article or Schedule bearing that number in this Order.
- b) No person shall drive any motor vehicle at a speed exceeding 20 miles per hour on the length of road specified in the Schedule to this Order
- c) The Interpretation Act 1978 shall apply for the interpretation of this Order as it applies for the interpretation of an Act of Parliament.
- d) This Order shall come into operation on the 19th September 2023 and may be cited as The Flintshire County Council (Ffordd Llanfynydd, Llanfynydd) (20mph Speed Limit) Order 2023

**SCHEDULE
20mph Speed Limit**

Ffordd Llanfynydd, Llanfynydd, from a point 10 metres south east of its junction with the Unnamed Road (lead to Tree Tops) for a distance of 34 metres in a North westerly direction.

THE COMMON SEAL of FLINTSHIRE)
COUNTY COUNCIL was hereunto affixed this)
19th day of September 2023 in the presence of :-)

CHAIRMAN 

~~CHIEF OFFICER (GOVERNANCE)~~

LEGAL SERVICES MANAGER

SENIOR SOLICITOR



Dated

19th September

2023

**The Flintshire County Council
(Duckers Lane, Mancot) (20mph Speed Limit) Order 2023**

ORDER

as within



**Katie Wilby
Chief Officer (Streetscene and Transportation)
Flintshire County Council
County Hall
Mold
Flintshire
CH7 6NF**

**The Flintshire County Council
(Duckers Lane, Mancot) (20mph Speed Limit) Order 2023**

The Flintshire County Council (hereinafter referred to as "the Council") in exercise of its powers under Section 84 of the Road Traffic Regulation Act 1984 (hereinafter referred to as the "Act of 1984") and all other enabling powers and after consultation with the Chief Officer of Police in accordance with Part III of Schedule 9 to the Act of 1984, hereby makes the following Order:

- a) In this Order except where otherwise stated any reference in this Order to a numbered Article or Schedule is a reference to the Article or Schedule bearing that number in this Order.
- b) No person shall drive any motor vehicle at a speed exceeding 20 miles per hour on the length of road specified in the Schedule to this Order
- c) The Interpretation Act 1978 shall apply for the interpretation of this Order as it applies for the interpretation of an Act of Parliament.
- d) This Order shall come into operation on the 19th September 2023 and may be cited as The Flintshire County Council (Duckers Lane, Mancot) (20mph Speed Limit) Order 2023

**SCHEDULE
20mph Speed Limit**

Duckers Lane, Mancot, from its junction with the Leaches Lane for a distance of 131 metres in a South Easterly direction.

THE COMMON SEAL of FLINTSHIRE)
COUNTY COUNCIL was hereunto affixed this)
19th day of September 2023 in the presence of :-)

CHAIRMAN



CHIEF OFFICER (GOVERNANCE)

LEGAL SERVICES MANAGER



SENIOR SOLICITOR





Call MP

KEY

Terfyn Cyflymder
20mya
20mph Speed limit



DUCKERS LANE

This document is the property of Flintshire County Council. It is to be used for the purposes stated only. It is not to be reproduced, stored in a retrieval system, or transmitted in any form or by any means, electronic, mechanical, photocopying, recording, or by any information storage and retrieval system, without the prior written permission of Flintshire County Council. 2018.

APPROVAL

Project Name	Project No.	Date



Terfyn Cyflymder 20mya
20mph Speed Limit
Duckers Lane, Mancol

Sheet 1 of 1

Project Name	Project No.	Date

HTY23/Duckers Laner201 C1

Dated

19th September

2023

**The Flintshire County Council
(Ffordd Y Pentre, Ffordd Y Bryn and Henffordd, Nercwys) (20mph Speed Limit)
Order 2023**

ORDER

as within



**Katie Wilby
Chief Officer (Streetscene and Transportation)
Flintshire County Council
County Hall
Mold
Flintshire
CH7 6NF**

**The Flintshire County Council
(Ffordd Y Pentre, Ffordd Y Bryn and Henffordd, Nercwys) (20mph Speed Limit)
Order 2023**

The Flintshire County Council (hereinafter referred to as "the Council") in exercise of its powers under Section 84 of the Road Traffic Regulation Act 1984 (hereinafter referred to as the "Act of 1984") and all other enabling powers and after consultation with the Chief Officer of Police in accordance with Part III of Schedule 9 to the Act of 1984, hereby makes the following Order:

- a) In this Order except where otherwise stated any reference in this Order to a numbered Article or Schedule is a reference to the Article or Schedule bearing that number in this Order.
- b) No person shall drive any motor vehicle at a speed exceeding 20 miles per hour on the length of roads specified in the Schedule to this Order
- c) The Interpretation Act 1978 shall apply for the interpretation of this Order as it applies for the interpretation of an Act of Parliament.
- d) This Order shall come into operation on the 19th September 2023 and may be cited as The Flintshire County Council (Ffordd Y Pentre, Ffordd Y Bryn and Henffordd, Nercwys) (20mph Speed Limit) Order 2023

**SCHEDULE 1
20mph Speed Limit**

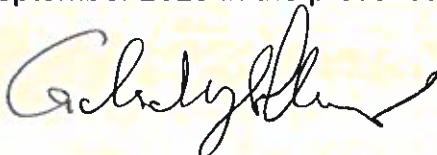
Ffordd Y Pentre, Nercwys, from a point 138 metres south east of its junction with Ffordd Y Pentre to a point 187 metres in a north westerly direction from its junction with Ffordd Y Pentre.

Ffordd Y Bryn, Nercwys, from its junction with Ffordd Y Pentre for a distance of 133 metres in a north easterly direction.

Henffordd, Nercwys, from its junction with Ffordd Y Pentre for a distance of 67 metres in a westerly direction.

THE COMMON SEAL of FLINTSHIRE)
COUNTY COUNCIL was hereunto affixed this)
19th day of September 2023 in the presence of :-)


CHAIRMAN



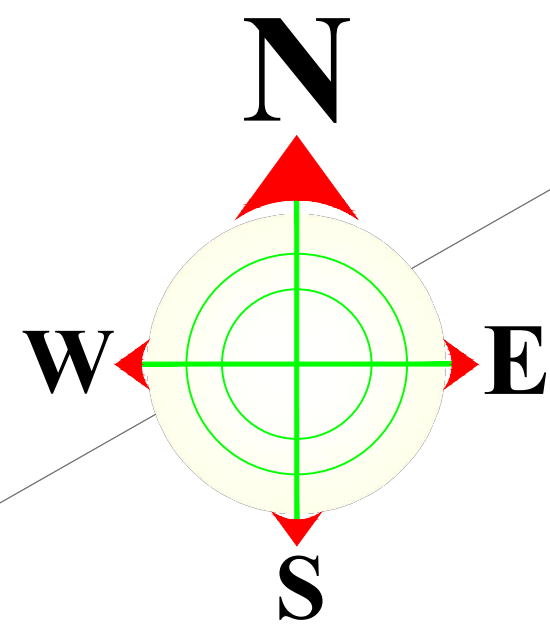
CHIEF OFFICER (GOVERNANCE)

LEGAL SERVICES MANAGER

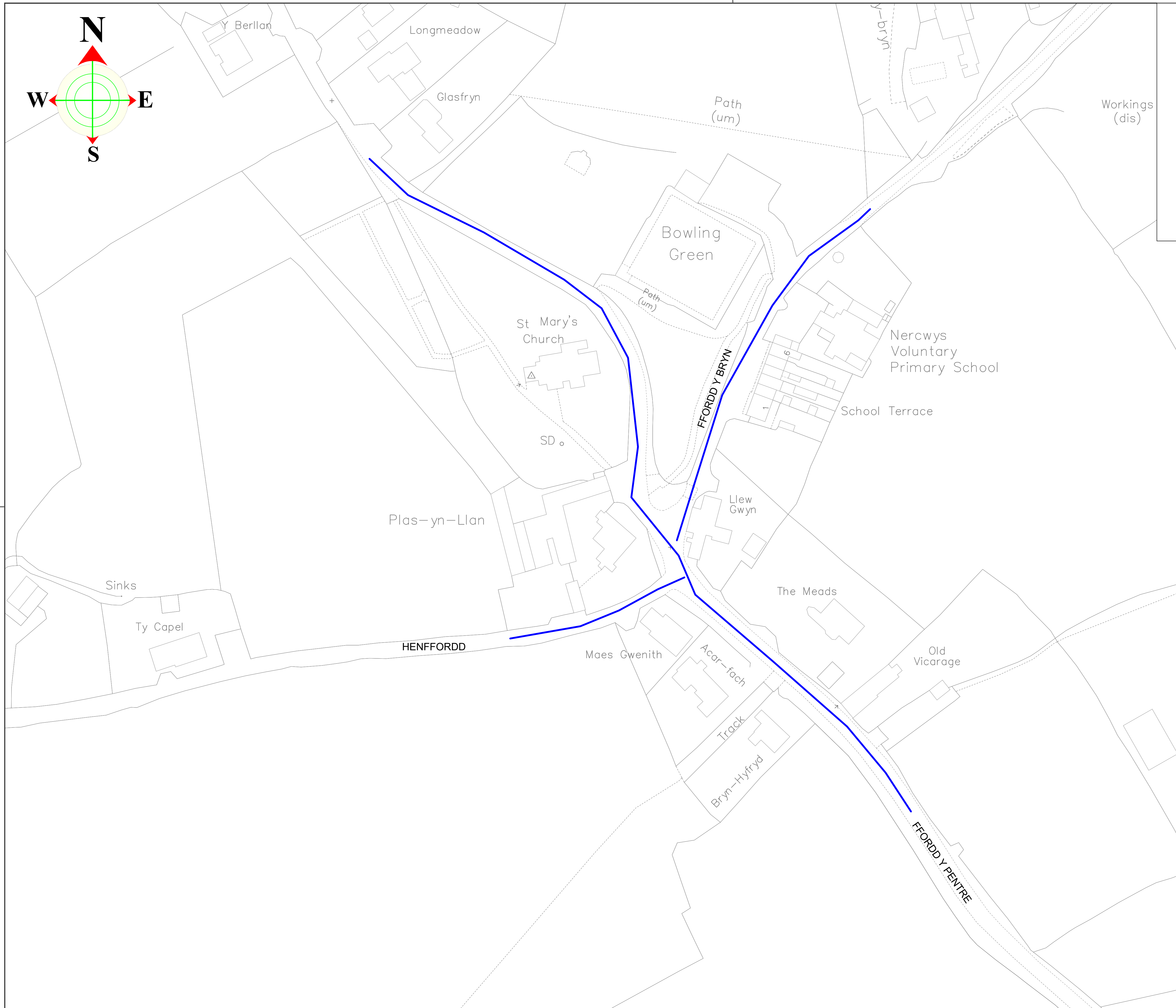
SENIOR SOLICITOR







KEY



This map is reproduced from Ordnance Survey material with the permission of Ordnance Survey on behalf of the Controller of Her Majesty's Stationery Office. © may lead to prosecution or civil proceedings. Licence number 100023386.Flintshire County Council, 2018.

PRELIMINARY

PH/Rev.	Revision Details



StreetScene County Hall, Mold, CH7 6NF
 Chief Officer (Streetscene and Transportation): Prif Swyddog (Gwasanaethau Strydi Trafnidolrwyd)

Project:
Ffordd Y Pentre, Ffordd Y Bryn & Henffordd,

Flintshire County Council - Environment Directorate, County Hall 1, Mold CH7 6NF
 Contact Name:
 Drawn by:
 Checked by:
 Scales at A1:
 1: NTS

Dated

19th September

2023

**The Flintshire County Council
(Penyfron Road, Pantymwyn) (20mph Speed Limit) Order 2023**

ORDER

as within



**Katie Wilby
Chief Officer (Streetscene and Transportation)
Flintshire County Council
County Hall
Mold
Flintshire
CH7 6NF**

**The Flintshire County Council
(Penyfron Road, Pantymwyn) (20mph Speed Limit) Order 2023**

The Flintshire County Council (hereinafter referred to as "the Council") in exercise of its powers under Section 84 of the Road Traffic Regulation Act 1984 (hereinafter referred to as the "Act of 1984") and all other enabling powers and after consultation with the Chief Officer of Police in accordance with Part III of Schedule 9 to the Act of 1984, hereby makes the following Order:

- a) In this Order except where otherwise stated any reference in this Order to a numbered Article or Schedule is a reference to the Article or Schedule bearing that number in this Order.
- b) No person shall drive any motor vehicle at a speed exceeding 20 miles per hour on the length of road specified in the Schedule to this Order
- c) The Interpretation Act 1978 shall apply for the interpretation of this Order as it applies for the interpretation of an Act of Parliament.
- d) This Order shall come into operation on the 19th September 2023 and may be cited as The Flintshire County Council (Penyfron Road, Pantymwyn) (20mph Speed Limit) Order 2023

**SCHEDULE
20mph Speed Limit**

Penyfron Road, Pantymwyn, from a point 303 metres north west of its junction with the Bryn Rhosyn for a distance of 106 metres in a South westerly direction.

THE COMMON SEAL of FLINTSHIRE)
COUNTY COUNCIL was hereunto affixed this)
19th day of September 2023 in the presence of :-)



CHAIRMAN *[Signature]*

CHIEF OFFICER (GOVERNANCE) -

LEGAL SERVICES MANAGER

SENIOR SOLICITOR - *[Signature]*

KEY

Terfyn Cyflymder
20mya
20mph Speed limit



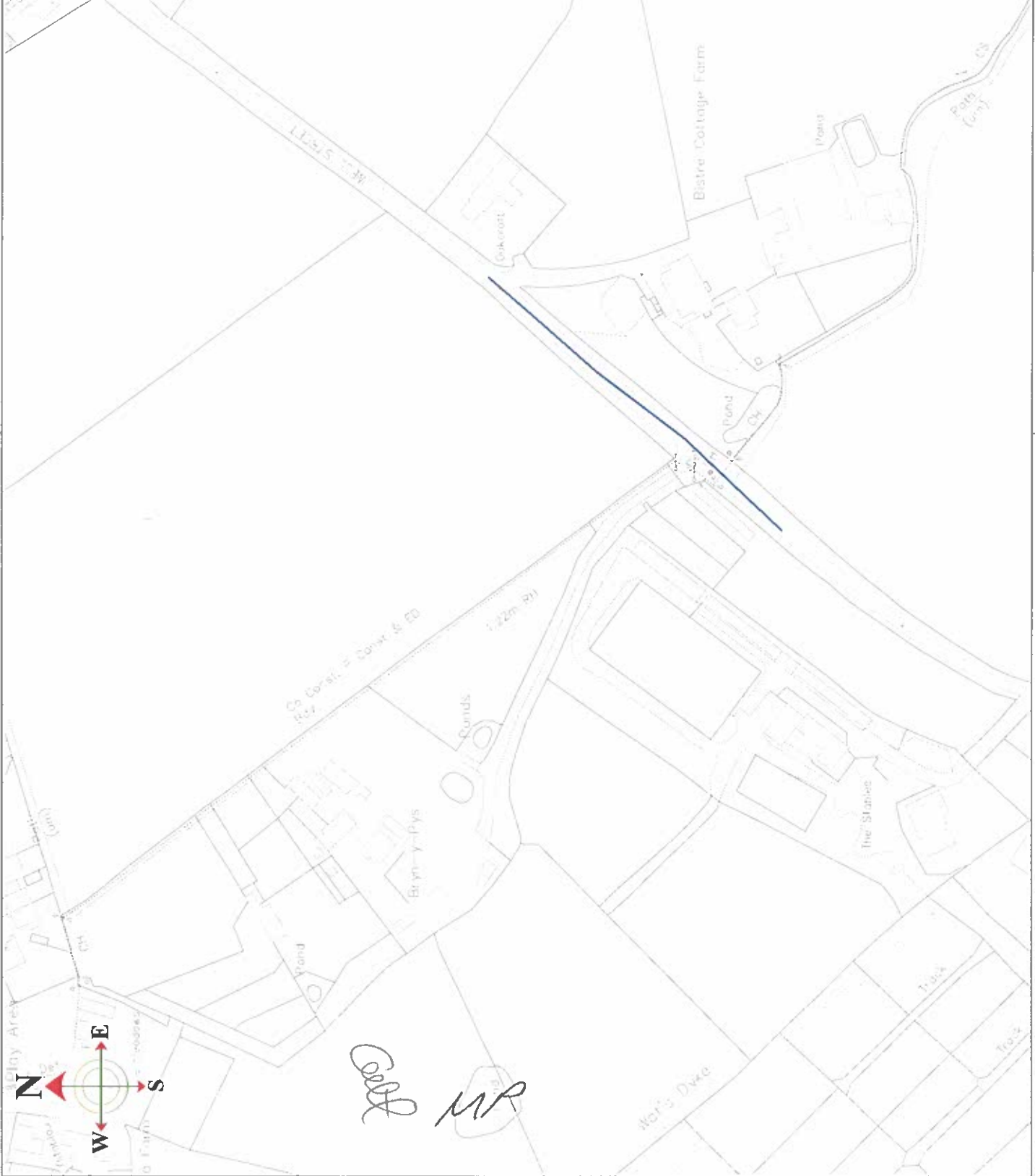
Copyright © 2015 by StreetScribe Ltd. All rights reserved. This document is the property of StreetScribe Ltd. and is intended for use only on the project for which it was prepared. It is not to be used for any other purpose without the prior written consent of StreetScribe Ltd. StreetScribe Ltd. is a registered company in England and Wales, registered number 10323338, registered office: 10, The Quadrant, London, W2 1JH.

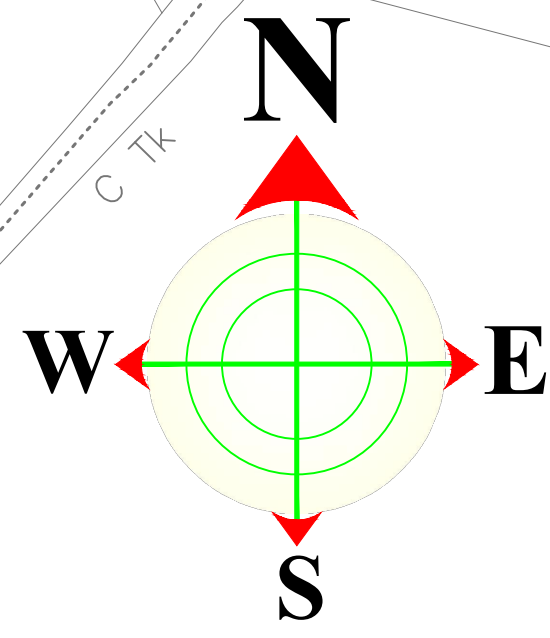
CONSTRUCTION

Item	Description	Quantity	Unit
1	20mph Speed Limit		

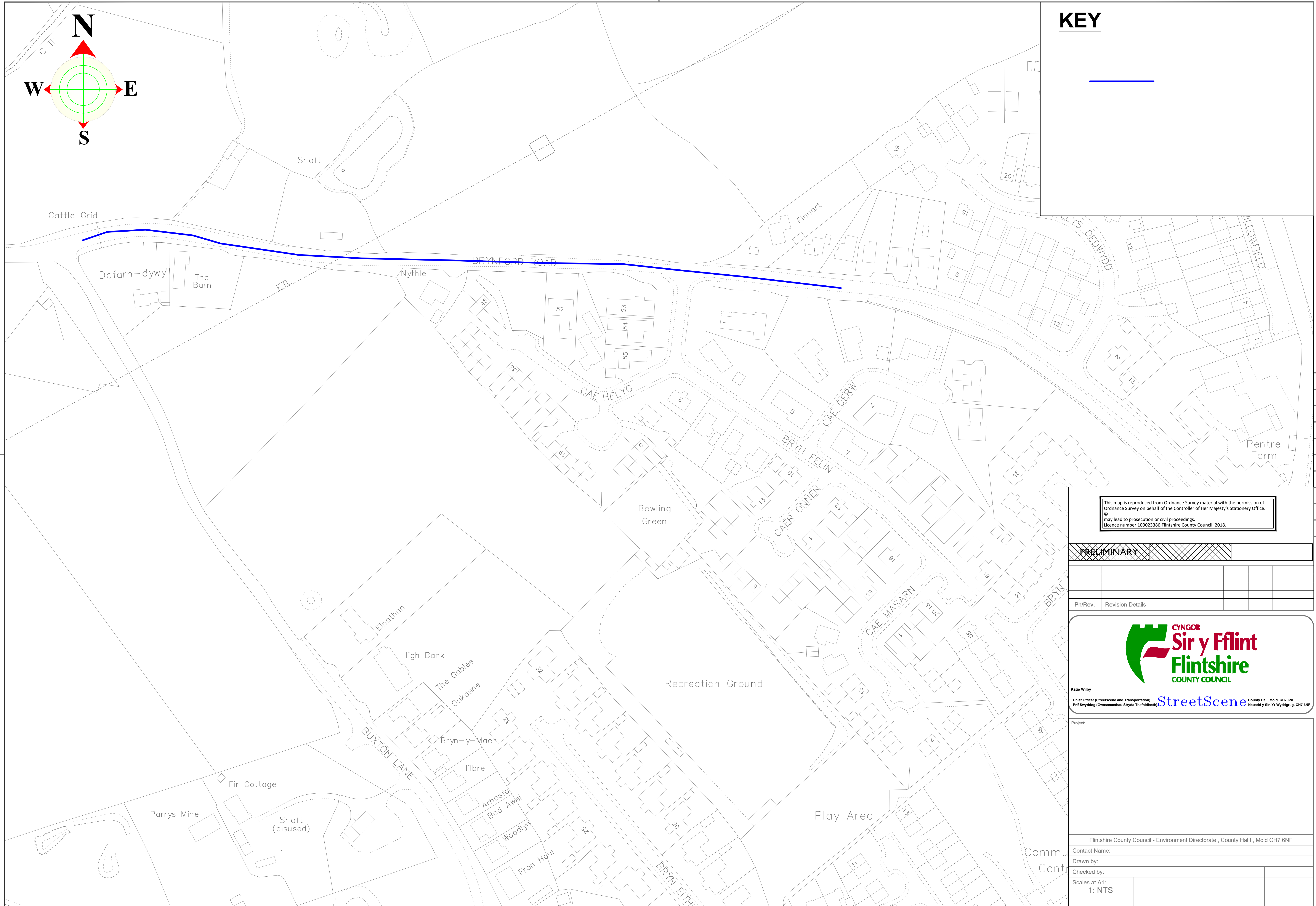


Terfyn Cyflymder 20mya
20 Speed Limit
Penytron Road, Pantymwyn
Sheet 1 of 1
HT/23/Pantymwyn/201
C1





KEY



This map is reproduced from Ordnance Survey material with the permission of Ordnance Survey on behalf of the Controller of Her Majesty's Stationery Office. © may lead to prosecution or civil proceedings. Licence number 100023386.Flintshire County Council, 2018.

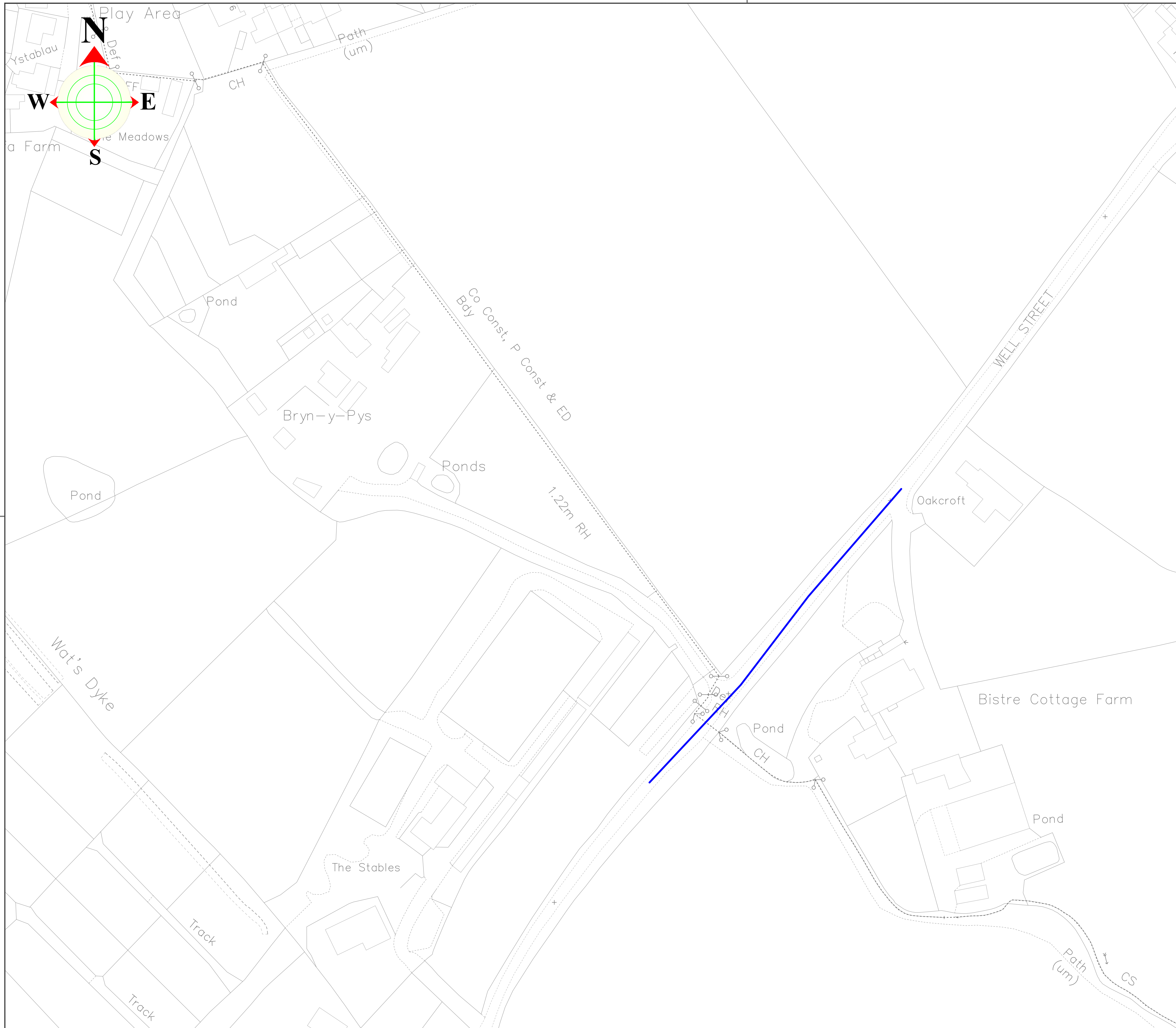
PRELIMINARY

PH/Rev.	Revision Details



Katie Wilby
 Chief Officer (Streetscene and Transportation)
 Prif Swyddog (Gwasanaethau Strydoedd a Thrafnidiaeth)
 County Hall, Mold, CH7 6NF
 Heoldd y Sir, Yr Wyddgrug, CH7 6NF
StreetScene

Project:	
Flintshire County Council - Environment Directorate, County Hall 1, Mold CH7 6NF	
Contact Name:	
Drawn by:	
Checked by:	
Scales at A1:	1: NTS



KEY

This map is reproduced from Ordnance Survey material with the permission of Ordnance Survey on behalf of the Controller of Her Majesty's Stationery Office. © may lead to prosecution or civil proceedings. Licence number 100023386. Flintshire County Council, 2018.

PRELIMINARY	
PH/Rev.	Revision Details



Katie Wilby
 Chief Officer (Streetscene and Transportation)
 Prif Swyddog (Gwasanaethau Strydeol a Thrafnidiaeth)
 StreetScene
 County Hall, Mold, CH7 6NF
 Hwudde y Sir, Yr Wyddgrug, CH7 6NF

Project:

Flintshire County Council - Environment Directorate, County Hall 1, Mold CH7 6NF

Contact Name:

Drawn by:

Checked by:

Scales at A1:
 1: NTS

Dated

19th September

2023

**The Flintshire County Council
(High Street, Trelawnyd) (20mph Speed Limit) Order 2023**

ORDER

as within



**Katie Wilby
Chief Officer (Streetscene and Transportation)
Flintshire County Council
County Hall
Mold
Flintshire
CH7 6NF**

**The Flintshire County Council
(High Street, Trelawnyd) (20mph Speed Limit) Order 2023**

The Flintshire County Council (hereinafter referred to as "the Council") in exercise of its powers under Section 84 of the Road Traffic Regulation Act 1984 (hereinafter referred to as the "Act of 1984") and all other enabling powers and after consultation with the Chief Officer of Police in accordance with Part III of Schedule 9 to the Act of 1984, hereby makes the following Order:

- a) In this Order except where otherwise stated any reference in this Order to a numbered Article or Schedule is a reference to the Article or Schedule bearing that number in this Order.
- b) No person shall drive any motor vehicle at a speed exceeding 20 miles per hour on the length of road specified in the Schedule to this Order
- c) The Interpretation Act 1978 shall apply for the interpretation of this Order as it applies for the interpretation of an Act of Parliament.
- d) This Order shall come into operation on the 19th September 2023 and may be cited as The Flintshire County Council (High Street, Trelawnyd) (20mph Speed Limit) Order 2023


**SCHEDULE
20mph Speed Limit**

High Street, Trelawnyd, from a point 74 metres north of its junction with the Bron Haul for a distance of 79 metres in a north easterly direction.

THE COMMON SEAL of FLINTSHIRE)
COUNTY COUNCIL was hereunto affixed this)
19th day of September 2023 in the presence of :-)

CHAIRMAN 

CHIEF OFFICER (GOVERNANCE)

LEGAL SERVICES MANAGER
SENIOR SOLICITOR 





Dated

19th September

2023

**The Flintshire County Council
(Unnamed Road, Trelogan) (20mph Speed Limit) Order 2023**

ORDER

as within

**Katie Wilby
Chief Officer (Streetscene and Transportation)
Flintshire County Council
County Hall
Mold
Flintshire
CH7 6NF**



**The Flintshire County Council
(Unnamed Road, Trelogan) (20mph Speed Limit) Order 2023**

The Flintshire County Council (hereinafter referred to as "the Council") in exercise of its powers under Section 84 of the Road Traffic Regulation Act 1984 (hereinafter referred to as the "Act of 1984") and all other enabling powers and after consultation with the Chief Officer of Police in accordance with Part III of Schedule 9 to the Act of 1984, hereby makes the following Order:


- a) In this Order except where otherwise stated any reference in this Order to a numbered Article or Schedule is a reference to the Article or Schedule bearing that number in this Order.
- b) No person shall drive any motor vehicle at a speed exceeding 20 miles per hour on the length of road specified in the Schedule to this Order
- c) The Interpretation Act 1978 shall apply for the interpretation of this Order as it applies for the interpretation of an Act of Parliament.
- d) This Order shall come into operation on the 19th September 2023 and may be cited as The Flintshire County Council (Unnamed Road, Trelogan) (20mph Speed Limit) Order 2023

**SCHEDULE
20mph Speed Limit**

Trelogan, Unnamed Road leading to Llanasa, from a point 89 metres north west of its junction with the Unnamed Road leading to Trelogan School for a distance of 24 metres in a north westerly direction.

THE COMMON SEAL of FLINTSHIRE)
COUNTY COUNCIL was hereunto affixed this)
19th day of September 2023 in the presence of :-)

CHAIRMAN



CHIEF OFFICER (GOVERNANCE)

LEGAL SERVICES MANAGER

SENIOR SOLICITOR





KEY

Terfyn Cyflymder
20mya

— 20mph Speed limit

Ashmole
Phetwyn
Eryn Hodydd

Haulfryn
Oakley
Gilmeri
Lothorien
Green Haze
Mainsone Cottages
Brwn Tylton
Pond

MAES-Y-BRYN
Richmond
Fai Eirc
Stonehey
The Rest
GP
185.6
188.4m

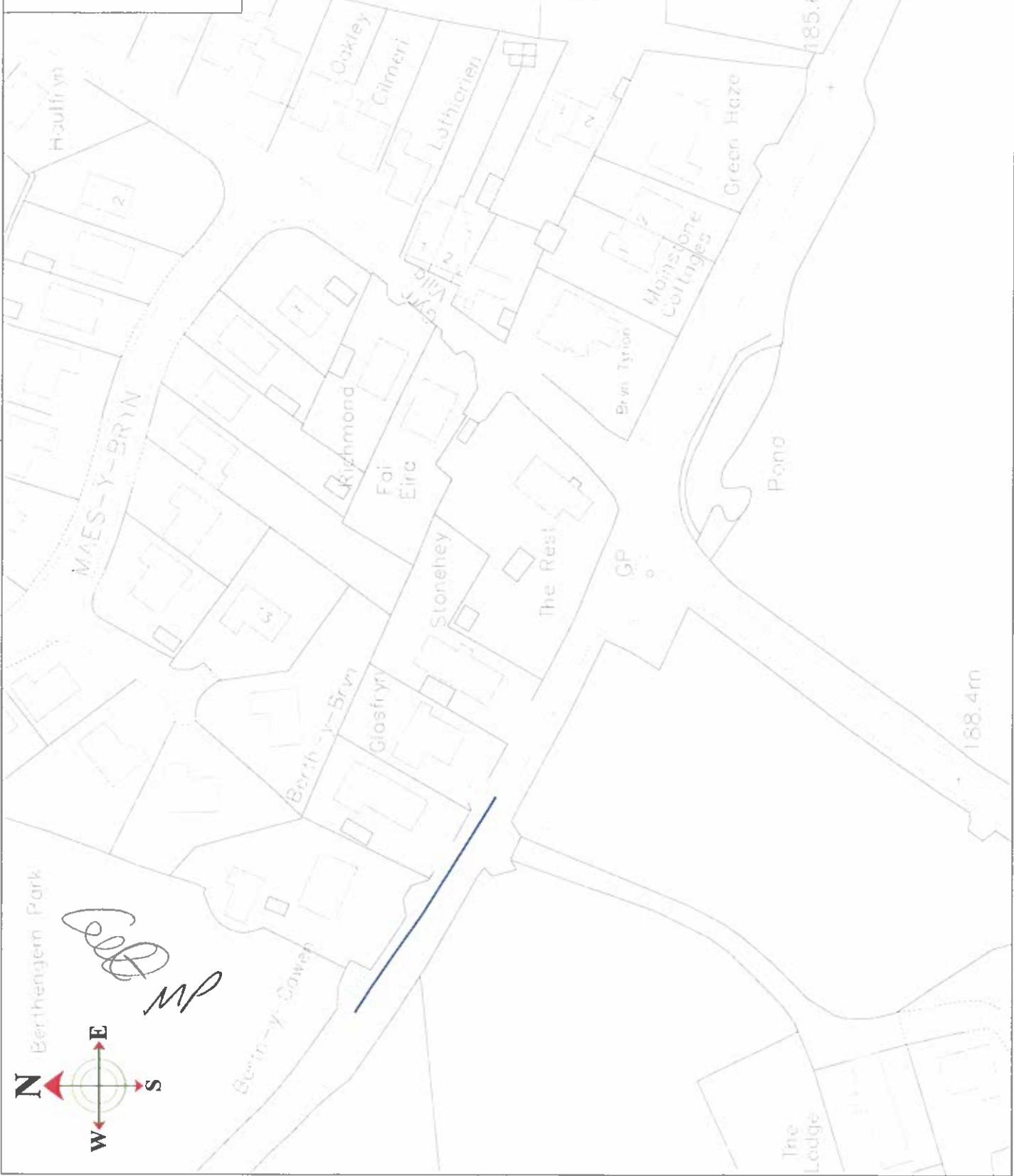
The Lodge

CONSTRUCTION

Sir y Flint
FLINTSHIRE
COUNTY COUNCIL

Terfyn Cyflymder 20mya
20 Speed Limit
Unnamed Road, Berthengan
Sheet 1 of 1

Scale of A1
1 NIS
HT/23/Berthengan/201
C1



Dated

19th September

2023

**The Flintshire County Council
(Ffordd Y Gilrhos, Treuddyn) (20mph Speed Limit) Order 2023**

ORDER

as within



**Katie Wilby
Chief Officer (Streetscene and Transportation)
Flintshire County Council
County Hall
Mold
Flintshire
CH7 6NF**

**The Flintshire County Council
(Ffordd Y Gilrhos, Treuddyn) (20mph Speed Limit) Order 2023**


The Flintshire County Council (hereinafter referred to as “the Council”) in exercise of its powers under Section 84 Schedule 9 of the Road Traffic Regulation Act 1984 (hereinafter referred to as the “Act of 1984”) and all other enabling powers and after consultation with the Chief Officer of Police in accordance with Part III of Schedule 9 to the Act of 1984, hereby makes the following Order:

- a) In this Order except where otherwise stated any reference in this Order to a numbered Article or Schedule is a reference to the Article or Schedule bearing that number in this Order.
- b) No person shall drive any motor vehicle at a speed exceeding 20 miles per hour on the length of roads specified in the Schedule to this Order
- c) The Interpretation Act 1978 shall apply for the interpretation of this Order as it applies for the interpretation of an Act of Parliament.
- d) This Order shall come into operation on the 19th September 2023 and may be cited as The Flintshire County Council (Ffordd Y Gilrhos, Treuddyn) (20mph Speed Limit) Order 2023

**SCHEDULE
20mph Speed Limit**

Ffordd Y Gilrhos, Treuddyn, from its junction with Ffordd Y Rhos, to its junction with the A5104


THE COMMON SEAL of FLINTSHIRE)
COUNTY COUNCIL was hereunto affixed this)
19th day of September 2023 in the presence of :-)

CHAIRMAN 

CHIEF OFFICER (GOVERNANCE)

LEGAL SERVICES MANAGER

SENIOR SOLICITOR





CAF
MB

KEY

Terfyn Cyflymder
20mya
20mph Speed limit



This plan is intended to be checked by the relevant authority with the permission of the relevant authority. It is not intended to be used for any other purpose. It is the responsibility of the user to ensure that the plan is used in accordance with the relevant authority's requirements. It is not intended to be used for any other purpose. It is the responsibility of the user to ensure that the plan is used in accordance with the relevant authority's requirements.

PRELIMINARY	APPROVAL	CONSTRUCTION

Sir y Fflint
Flintshire
county council

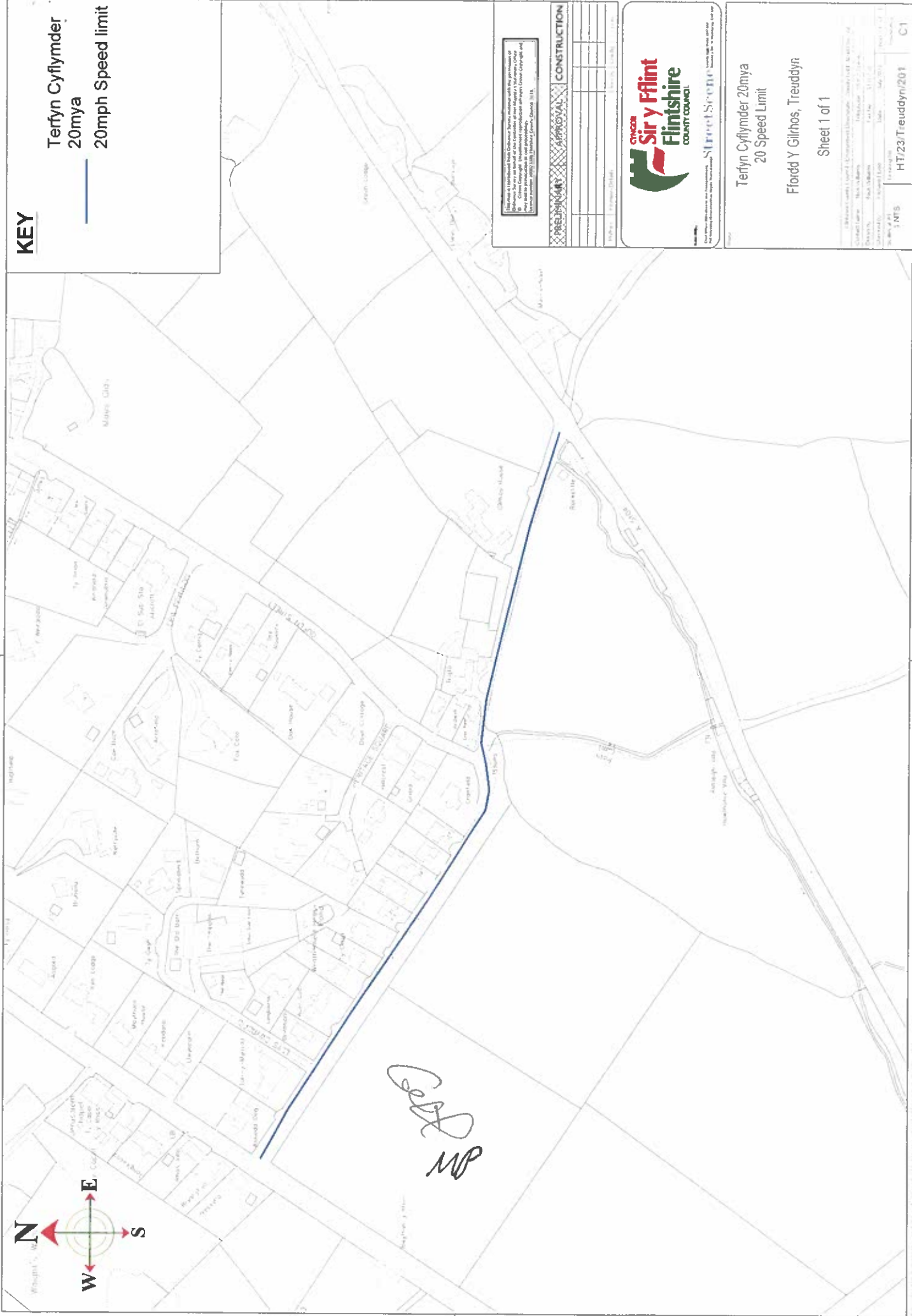
Street Scene

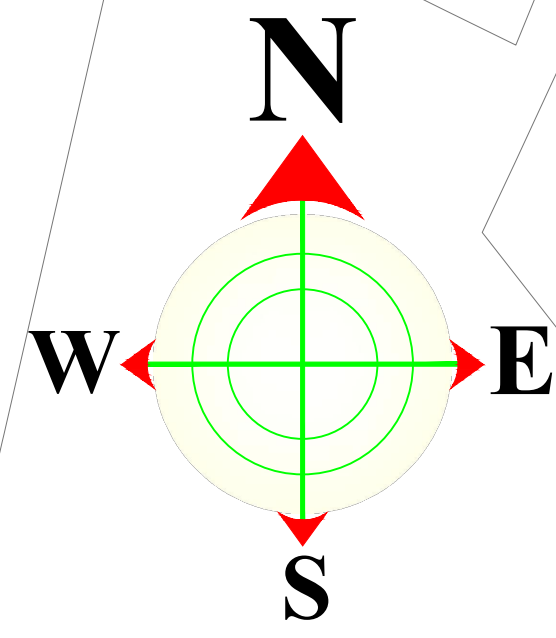
Terfyn Cyflymder 20mya
20 Speed Limit

Ffordd Y Gilchos, Treuddyn

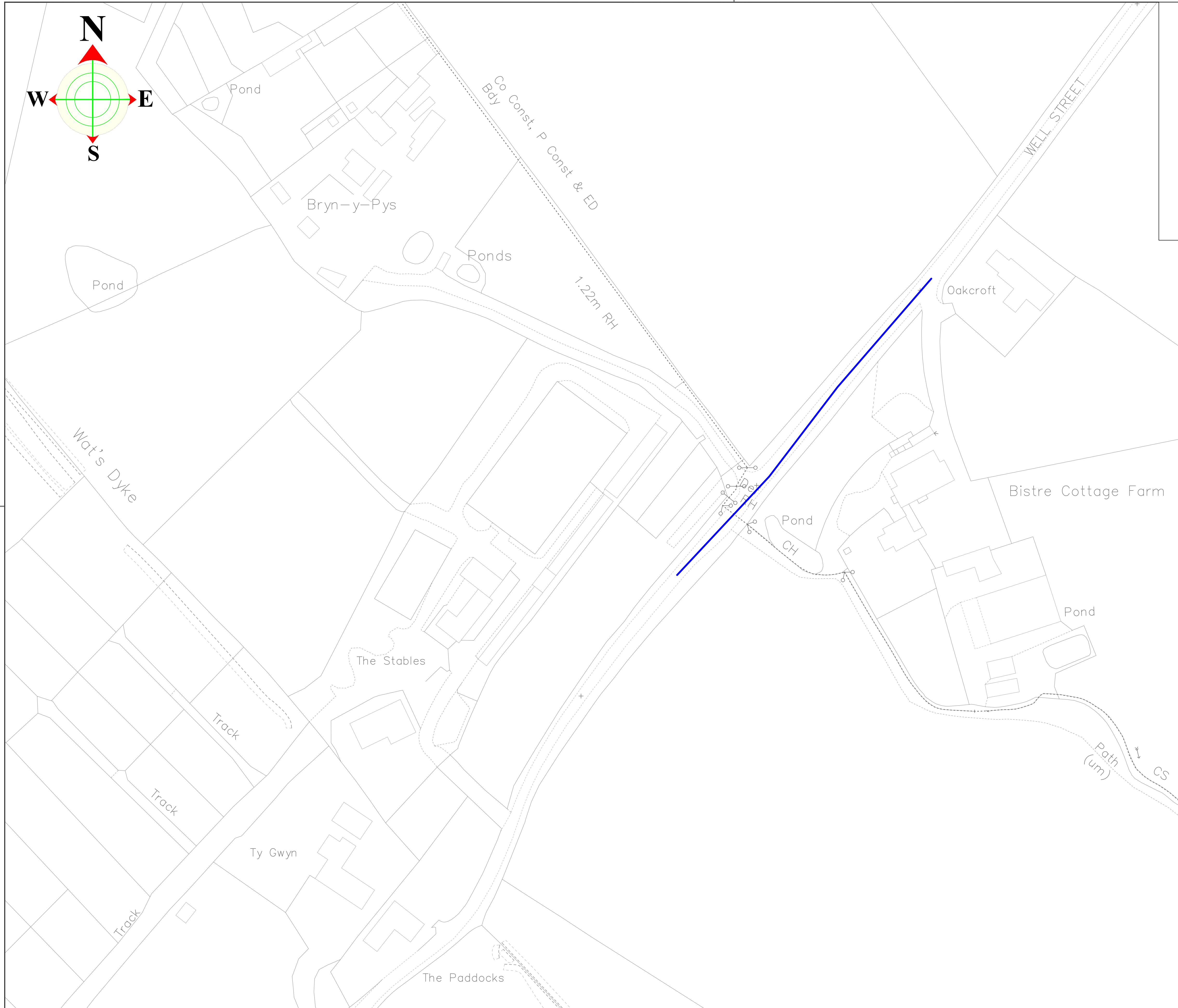
Sheet 1 of 1

1:NTS HT/23/Treuddyn/201 C1





KEY



This map is reproduced from Ordnance Survey material with the permission of Ordnance Survey on behalf of the Controller of Her Majesty's Stationery Office. © may lead to prosecution or civil proceedings. Licence number 100023386. Flintshire County Council, 2018.

PRELIMINARY	
PH/Rev.	Revision Details



StreetScene County Hall, Mold, CH7 6NF
 Prif Swyddog (Gewisaethau Ddydd Hafnidiadaeth) Heuadd y Sir, Yr Wyddgrug, CH7 6NF

Project:

Flintshire County Council - Environment Directorate, County Hall 1, Mold CH7 6NF

Contact Name:

Drawn by:

Checked by:

Scales at A1:
1: NTS

Dated

19th September

2023

**The Flintshire County Council
(Wood Lane, Broughton) (20mph Speed Limit) Order 2023**

ORDER

as within



**Katie Wilby
Chief Officer (Streetscene and Transportation)
Flintshire County Council
County Hall
Mold
Flintshire
CH7 6NF**

**The Flintshire County Council
(Wood Lane, Broughton) (20mph Speed Limit) Order 2023**

The Flintshire County Council (hereinafter referred to as "the Council") in exercise of its powers under Section 84 of the Road Traffic Regulation Act 1984 (hereinafter referred to as the "Act of 1984") and all other enabling powers and after consultation with the Chief Officer of Police in accordance with Part III of Schedule 9 to the Act of 1984, hereby makes the following Order:

- a) In this Order except where otherwise stated any reference in this Order to a numbered Article or Schedule is a reference to the Article or Schedule bearing that number in this Order.
- b) No person shall drive any motor vehicle at a speed exceeding 20 miles per hour on the length of road specified in the Schedule to this Order
- c) The Interpretation Act 1978 shall apply for the interpretation of this Order as it applies for the interpretation of an Act of Parliament.
- d) This Order shall come into operation on the 19th September 2023 and may be cited as The Flintshire County Council (Wood Lane, Broughton) (20mph Speed Limit) Order 2023

**SCHEDULE
20mph Speed Limit**

Wood Lane, Broughton, from its junction with the A5104 Main Road for a distance of 76 metres in a northerly direction.

THE COMMON SEAL of FLINTSHIRE)
COUNTY COUNCIL was hereunto affixed this)
19th day of September 2023 in the presence of :-)

CHAIRMAN



CHIEF OFFICER (GOVERNANCE)

LEGAL SERVICES MANAGER

SENIOR SOLICITOR





Broughton

Pear Tree Farm

Hope Cottage

Rose Cott

Handwritten signature

KEY
Terfyn Cyflymder
20mya
20mph Speed limit



This work is Copyright of the Ordnance Survey and used with the permission of the Ordnance Survey. All other rights reserved. Ordnance Survey Licence No. 100031336. Ordnance Survey, 2015.

APPROVAL		CONSTRUCTION	
Authorised by:		Contract No.:	
Authorised on:		Contract Date:	
Authorised for:		Contract Value:	
Authorised by:		Contract No.:	
Authorised on:		Contract Date:	
Authorised for:		Contract Value:	

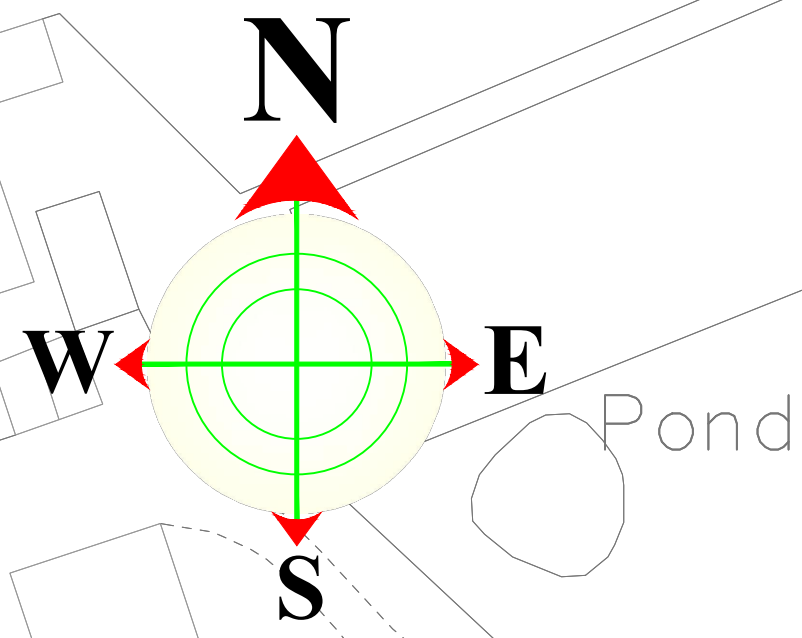
Sir y Fflint Flintshire County Council
StreetScene

Terfyn Cyflymder 20mya
20 Speed Limit
Wood Lane, Broughton
Sheet 1 of 1

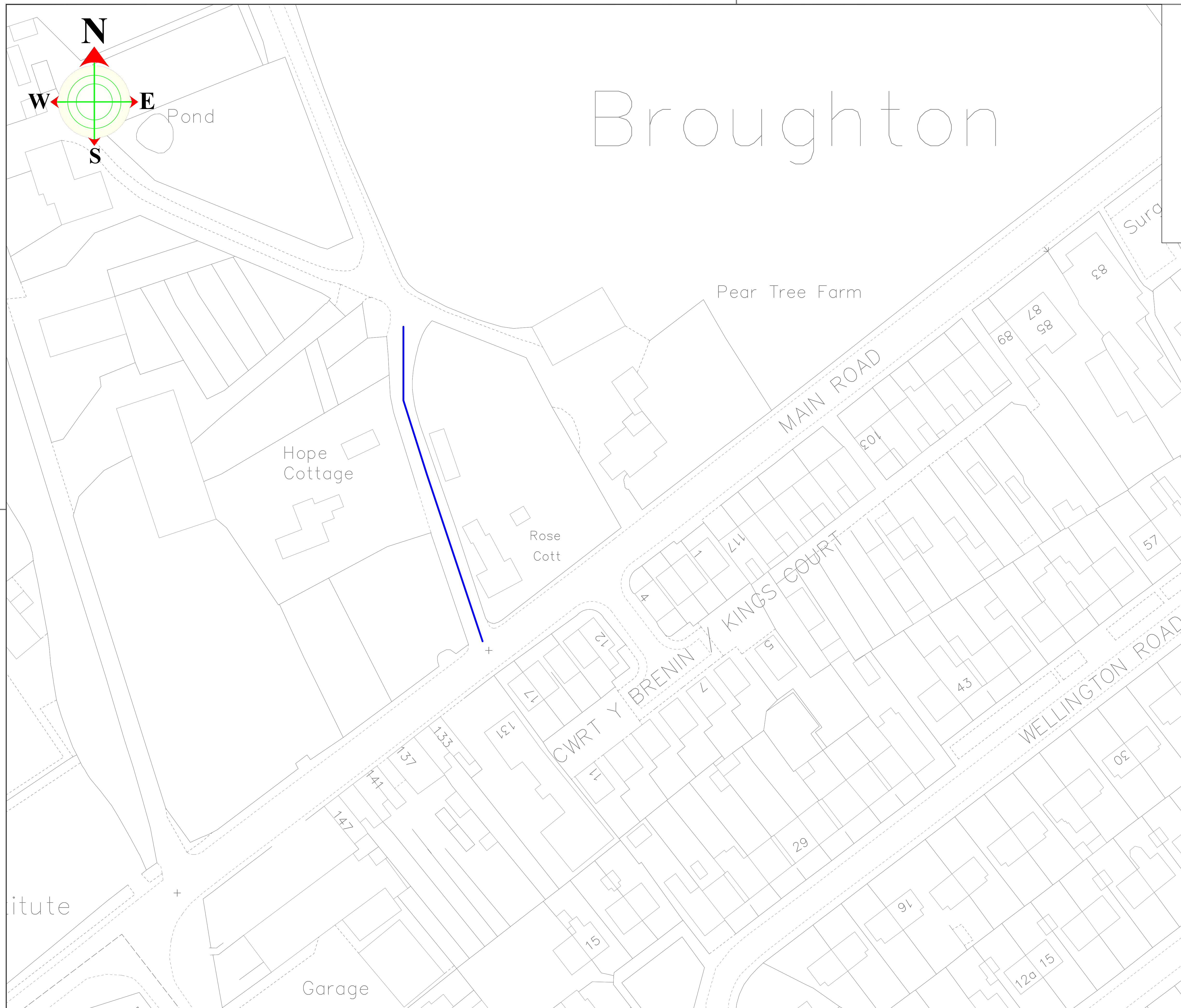
HT/23/Wood Lane/201
C1

Project Name:	HT/23/Wood Lane/201
Client:	HT/23/Wood Lane/201
Project No.:	HT/23/Wood Lane/201
Project Date:	HT/23/Wood Lane/201
Project Status:	HT/23/Wood Lane/201
Project Manager:	HT/23/Wood Lane/201
Project Engineer:	HT/23/Wood Lane/201
Project Designer:	HT/23/Wood Lane/201
Project Checker:	HT/23/Wood Lane/201
Project Approver:	HT/23/Wood Lane/201
Project Date:	HT/23/Wood Lane/201
Project Status:	HT/23/Wood Lane/201
Project Manager:	HT/23/Wood Lane/201
Project Engineer:	HT/23/Wood Lane/201
Project Designer:	HT/23/Wood Lane/201
Project Checker:	HT/23/Wood Lane/201
Project Approver:	HT/23/Wood Lane/201

Broughton



KEY



This map is reproduced from Ordnance Survey material with the permission of Ordnance Survey on behalf of the Controller of Her Majesty's Stationery Office. © may lead to prosecution or civil proceedings. Licence number 100023386. Flintshire County Council, 2018.

PRELIMINARY	
PH/Rev.	Revision Details



StreetScene County Hall, Mold, CH7 6NF
 Prif Swyddog (Gwasanaethau Stryd a Thrafnidiaeth) / Hwylfoddi y Sir, Yr Wyddgrug, CH7 6NF

Project:	
Flintshire County Council - Environment Directorate, County Hall 1, Mold CH7 6NF	
Contact Name:	
Drawn by:	
Checked by:	
Scales at A1: 1: NTS	