

NOTICE OF PROPOSAL

The Flintshire County Council

(Cymau Road, Abermorddu, Blackbrook, Sychdyn, Crecas Lane, Ffordd Y Faenol Fach, Grange Lane and Ddreiniog Road, Carmel, Mountain Road, Cilcain, Bryn Yorkin Lane and Ffordd Las, Cymau, Duckers Lane, Mancot, Ffordd Y Gilrhos, Treuddyn, Ffordd Penrallt, Gwaenysgor, Cae Rhug Lane, Gwernaffield, Kelsterton Lane, Kelsterton, B5121, Parc Caple, Ffordd Gledlom, Unnamed Road, Unnamed Road, Ffordd Y Graig and Unnamed Road, Lixwm, Ffordd Llanfynydd, Llanfynydd, Ffordd Y Pentre, Ffordd Y Bryn and Henffordd, Nercwys, Penyfron Road, Pantymwyn, Brynford Road, Pentre Halkyn, High Street, Trelawnyd, Unnamed Road, Trelogan, Well Street Buckley and Wood Lane, Broughton)
(20mph Speed Limit) Order 202x

The Flintshire County Council hereby gives notice that it proposes to make an Order under Section 84 of the Road Traffic Regulation Act 1984, and of all enabling powers, the effect of which will be:-

- a) To impose a speed limit of 20mph on the length of roads specified in the Schedule to this notice.

SCHEDULE **20mph Speed Limit**

Pentre Halkyn

Brynford Road, Pentre Halkyn, from a point 32m metres east of its junction with the Buxton Lane for a distance of 365 metres in a westerly direction.

Abermorddu

Cymau Road, Abermorddu, from a point 184 metres south west of its junction with Wyndham Drive, Abermorddu for a distance of 132 metres in a south westerly direction.

Gwernaffield

Cae Rhug Lane, Gwernaffield, from its junction with the Rhydymwn Road for its entire length.

Sychdyn

Blackbrook, Sychdyn, from its junction with Raikes Lane for a distance of 47 metres westerly direction.

Carmel,

Crecas Lane, Carmel, from its junction with A5026, Holway Road for its entire length.

Ddreiniog Road, Carmel, from its junction with Carmel Road for its entire length.

Grange Lane, Carmel, from its junction with A5026, Holway Road for its entire length.

Ffordd Y Faenol Fach, Carmel, from its junction with Grange Lane for its entire length.

Cilcain,

Mountain Road, Cilcain, from a point 133 metres west of its junction with the Ffordd Y Llan for a distance of 174 metres in a Westerly direction.

Cymau,

Bryn Yorkin Lane, Cymau, from its junction with the Cymau Lane for a distance of 44 metres in a Northerly direction.

Ffordd Las, Cymau, from its junction with the Cymau Lane for a distance of 72 metres in a Westerly direction.

Mancot,

Duckers Lane, Mancot, from its junction with the Leaches Lane for a distance of 131 metres in a South Easterly direction.

Treuddyn,

Ffordd Y Gilrhos, Treuddyn, from its junction with Ffordd Y Rhos, to its junction with A5104

Gwaenysgor,

Ffordd Penrallt, Gwaenysgor, from a point 58 metres south east of its junction with the Ffordd Llyn Goch to a point 273 metres northerly of its junction with the Llwyn Onn

Lixwm,

B5121, from a point 155 metres south west of its junction with the Ffordd Pentre for a distance of 168 metres in a south westerly direction.

Parc Capel, from its junction with Ffordd Gledlom for its entire length.

Ffordd Gledlom, from its junction with the Parc Capel for a distance of 81 metres in a westerly direction.

Unnamed Road off Ffordd Walwen, its junction with the Ffordd Walwen for its entire length in a south easterly direction.

Unnamed Road off Ffordd Walwen, its junction with the Ffordd Walwen for its entire length in a south southerly direction.

Ffordd Y Graig, from its junction with the B5121 for a distance of 137 metres in a easterly direction.

B5121, from a point 44 metres north of its junction with the Ffordd Y Graig for a distance of 96 metres in a southerly direction.

Unnamed Road off the B5121 near Bryn Y Ffynnon, from its junction with the B5121 for its entire length.

Llanfynydd,

Ffordd Llanfynydd, Llanfynydd, from a point 10 metres south east of its junction with the Unnamed Road (lead to Tree Tops) for a distance of 34 metres in a north westerly direction.

Nercwys,

Ffordd Y Pentre, Nercwys, from a point 138 metres south east of its junction with Ffordd Y Pentre to a point 187 metres in a north westerly direction from its junction with Ffordd Y Pentre.

Ffordd Y Bryn, Nercwys, from its junction with Ffordd Y Pentre for a distance of 133 metres in a north easterly direction.

Henffordd, Nercwys, from its junction with Ffordd Y Pentre for a distance of 67 metres in a westerly direction.

Pantymwyn

Penyfron Road, Pantymwyn, from a point 303 metres north west of its junction with the Bryn Rhosyn for a distance of 106 metres in a South westerly direction.

Trelawnyd,

High Street, Trelawnyd, from a point 74 metres north of its junction with the Bron Haul for a distance of 79 metres in a north easterly direction.

Trelogan

Trelogan, Unnamed Road leading to Llanasa, from a point 89 metres north west of its junction with the Unnamed Road leading to Trelogan School for a distance of 24 metres in a north westerly direction.

Kelsterton

Kelsterton Lane, Kelsterton, from its junction with B5129 Kelsterton Road for a distance of 403 metres in a south westerly direction.

Broughton,

Wood Lane, Broughton, from its junction with the A5104 Main Road for a distance of 76 metres in a northerly direction.

Buckley

Well Street Buckley, from a point 193 metres south west of its junction with the Bryn Awelon for a distance of 147 metres in a south westerly direction.

A copy of the Notice, the proposed Order, plans showing the roads affected by the proposal and a statement of the Council's reasons for proposing to make the Order, may be inspected during normal opening hours at:-

1. Connahs Quay Connects, Wepre Drive, Connah's Quay, Flintshire, CH5 4HA
2. Holywell Connects, Old Town Hall, High Street, Holywell, CH8 7TD
3. Buckley Connects, Buckley Library, The Precinct, Buckley, Flintshire, CH7 2EF
4. Mold Connects, Mold Library, Earl Road, Mold, Flintshire, CH7 1AP
5. Flint Connects Centre, Church Street, Flint CH6 5BD

And online on our website at www.Flintshire.gov.uk > Resident > Roads, Streets and Travel > Traffic Regulation Order or you can request a copy of the documents by emailing Streetscene@flintshire.gov.uk or by calling 01352701234.

Objections to the proposed Order, together with the grounds on which they are made should be sent in writing to the undersigned at the address below (quoting reference SS/JB/NOSL) or by emailing Transportstrategyconsultation@flintshire.gov.uk by Friday 01st September 2023.



Katie Wilby,
Chief Officer (Streetscene & Transportation),
County Hall,
Mold,
Flintshire.
CH7 6NF
Friday 11th August 2023

The Flintshire County Council
(Cymau Road, Abermorddu, Blackbrook, Sychdyn, Crecas Lane, Ffordd Y Faenol Fach, Grange Lane and Ddreiniog Road, Carmel, Mountain Road, Cilcain, Bryn Yorke Lane and Ffordd Las, Cymau, Duckers Lane, Mancot, Ffordd Y Gilrhos, Treuddyn, Ffordd Penrallt, Gwaenysgor, Cae Rhug Lane, Gwernaffield, Kelsterton Lane, Kelsterton, B5121, Parc Caple, Ffordd Gledlom, Unnamed Road, Unnamed Road, Ffordd Y Graig and Unnamed Road, Lixwm, Ffordd Llanfynydd, Llanfynydd, Ffordd Y Pentre, Ffordd Y Bryn and Henffordd, Nercwys, Penyfron Road, Pantymwyn, Brynford Road, Pentre Halkyn, High Street, Trelawnyd, Unnamed Road, Trelogan, Well Street Buckley and Wood Lane, Broughton)
(20mph Speed Limit) Order 202x

STATEMENT OF REASONS FOR PROPOSING TO MAKE ORDER

The Welsh Government will introduce a national default 20mph speed limit on all restricted roads within Wales from 17th September 2023.

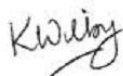
Restricted roads are usually located in residential and built-up areas and have a system of street lighting.

The Authority are reviewing all speed limits within the County, in relation to their suitability to the legislation and the roads within the above list form part of this.

Due to the length of roads contained within this proposed Traffic Regulation Order being in a peripheral area that has no street lighting present for the full extents. Therefore, a 20mph Traffic Regulation Order is proposed, as these roads support the criteria for the suggested advertised speed limit

The Authority continues its responsibility to consider the provision of the convenient and safe movement of motor vehicles and other traffic, and the proposed measures are aimed at ensuring that danger is minimised to road users as well as improving the amenities of the locality.

The proposals are detailed in the Public Notice and are contained in the proposed Draft Orders.



Katie Wilby,
Flintshire County Council,
Chief Officer (Streetscene & Transportation),
County Hall,
Mold, Flintshire. CH7 6NF. Friday 11th August 2023.

Dated

23rd April

2019

**The Flintshire County Council
(Cymau Road, Abermorddu)
(30mph Speed Limit) Order 2019**

ORDER

as within

**Stephen O Jones
Chief Officer (Streetscene and Transportation)
Flintshire County Council
County Hall
Mold
Flintshire
CH7 6NF**

**The Flintshire County Council
(Cymau Road, Abermorddu)
(30mph Speed Limit) Order 2019**

The Flintshire County Council (hereinafter referred to as “the Council”) in exercise of its powers under Section 84 of the Road Traffic Regulation Act 1984 (hereinafter referred to as the “Act of 1984”) and all other enabling powers and after consultation with the Chief Officer of Police in accordance with Part III of Schedule 9 to the Act of 1984, hereby makes the following Order:

1. In this Order except where otherwise stated any reference in this Order to a numbered Article or Schedule is a reference to the Article or Schedule bearing that number in this Order.
2. No person shall drive any motor vehicle at a speed exceeding 30 miles per hour on the length of road specified in Schedule to this Order and on Map Schedule M04.
3. The Interpretation Act 1978 shall apply for the interpretation of this Order as it applies for the interpretation of an Act of Parliament.
4. This Order shall come into operation on the 06th May 2019 and may be cited as The Flintshire County Council (Cymau Road, Abermorddu) (30mph Speed Limit) Order 2019

**SCHEDULE
30MPH SPEED LIMIT**

Cymau Road: from a point 176 metres south west of its junction with Wyndham Drive, Abermorddu for a distance of 140 metres in a south westerly direction. As shown on Map Schedule M04.

THE COMMON SEAL of FLINTSHIRE)
COUNTY COUNCIL was hereunto affixed this)
23rd day of April 2019 in the presence of :-)

CHAIR

**LEGAL SERVICES MANAGER
SENIOR SOLICITOR/CHIEF OFFICER (GOVERNANCE)**

Dated

xxth xxxxx

202x

**The Flintshire County Council
(Cymau Road, Abermorddu) (20mph Speed Limit) Order 202x**

ORDER

as within

**Katie Wilby
Chief Officer (Streetscene and Transportation)
Flintshire County Council
County Hall
Mold
Flintshire
CH7 6NF**

**The Flintshire County Council
(Cymau Road, Abermorddu) (20mph Speed Limit) Order 202x**

The Flintshire County Council (hereinafter referred to as “the Council”) in exercise of its powers under Section 84 and Part IV of Schedule 9 of the Road Traffic Regulation Act 1984 (hereinafter referred to as the “Act of 1984”) and all other enabling powers and after consultation with the Chief Officer of Police in accordance with Part III of Schedule 9 to the Act of 1984, hereby makes the following Order:

- a) To impose a speed limit of 20mph on the lengths of road specified in the Schedule 1 to this notice.

**SCHEDULE 1
20mph Speed Limit**

Cymau Road, Abermorddu, from a point 176 metres south west of its junction with Wyndham Drive, Abermorddu for a distance of 140 metres in a south westerly direction.

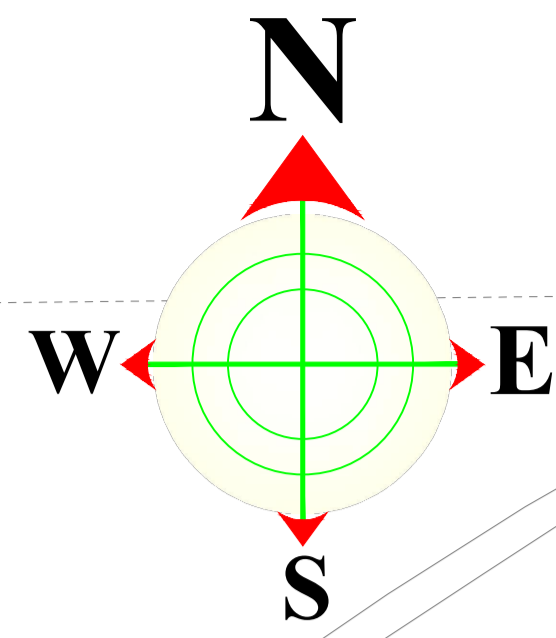
THE COMMON SEAL of FLINTSHIRE)
COUNTY COUNCIL was hereunto affixed this)
day of in the presence of :-)

CHAIRMAN

CHIEF OFFICER (GOVERNANCE)

LEGAL SERVICES MANAGER

SENIOR SOLICITOR



KEY

Arfaethedig Terfyn
Cyflymder 20mya
Proposed 20mph
Speed limit

This map is reproduced from Ordnance Survey material with the permission of Ordnance Survey on behalf of the Controller of Her Majesty's Stationery Office.
© Crown Copyright. Unauthorised reproduction infringes Crown Copyright and may lead to prosecution or civil proceedings.
Licence number 100023386.Flintshire County Council, 2018.

PRELIMINARY APPROVAL CONSTRUCTION

PH/Rev.	Revision Details	Rev.by	Chk.by	Date



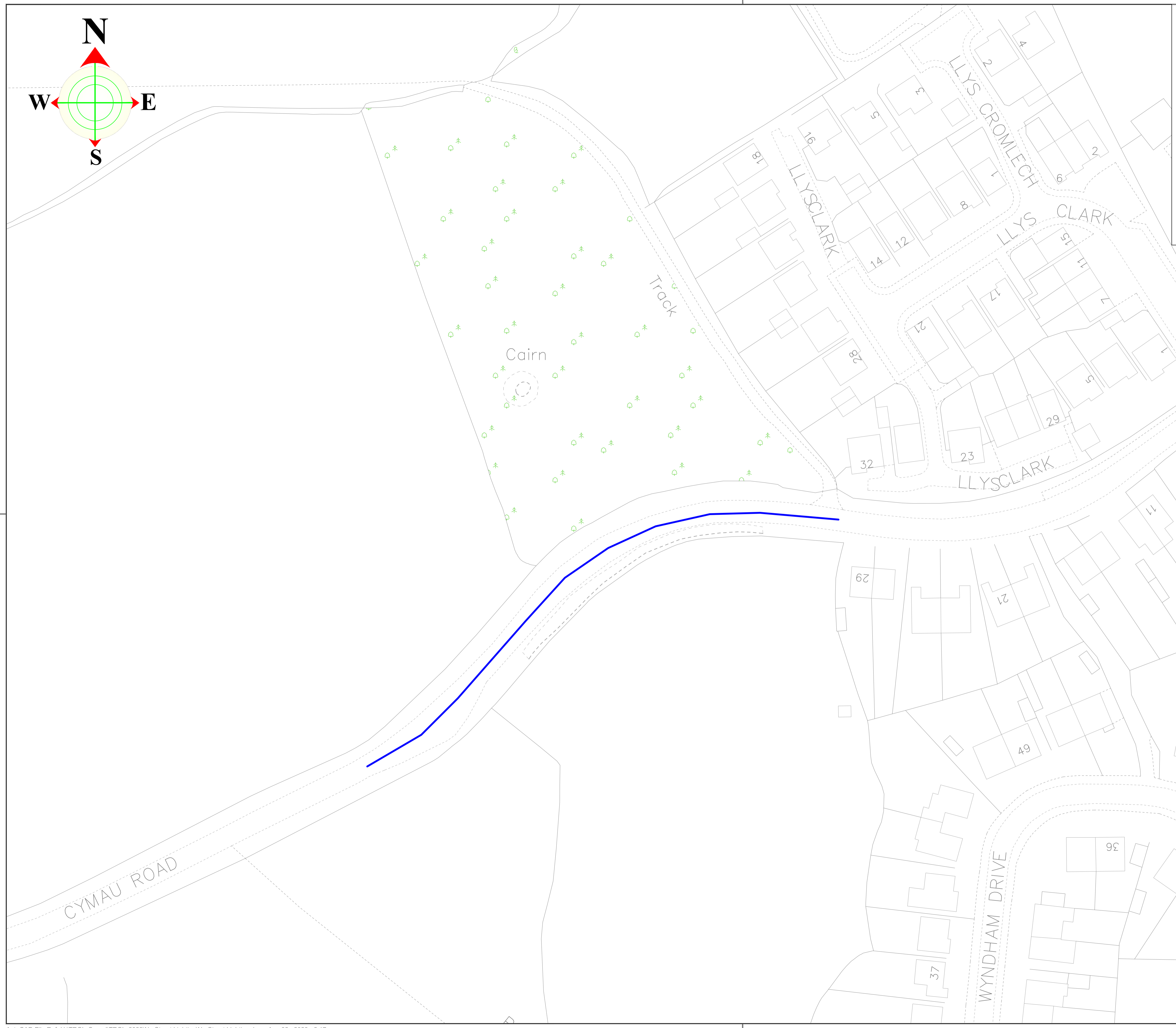
Katie Wilby
Chief Officer (Streetscene and Transportation)
Prif Swyddog (Gwasanaethau Stryd a Thrafnidiaeth)
StreetScene
County Hall, Mold, CH7 6NF
Heuaidd y Sir, Yr Wyddgrug, CH7 6NF

Arfaethedig Terfyn Cyflymder 20mya
Proposed 20 Speed Limit

Cymau Road, Abermorddu

Sheet 1 of 1

Flintshire County Council - Environment Directorate, County Hall 1, Mold CH7 6NF			
Contact Name:	Nick Williams	Telephone:	01352 704642
Drawn by:	Nick Williams	Fax No:	01352 70
Checked by:	Richard Flood	Date:	July 2023
Sheet	1 of 1	Phase/Rev:	P1
Scales at A1:	1: NTS	Drawing No:	HT/23/Abermorddu/201



Dated

xxth xxxxx

202x

**The Flintshire County Council
(B5121, Parc Caple, Ffordd Gledlom, Unnamed Road, Unnamed Road, Ffordd Y
Graig and Unnamed Road, Lixwm) (20mph Speed Limit) Order 202x**

ORDER

as within

**Katie Wilby
Chief Officer (Streetscene and Transportation)
Flintshire County Council
County Hall
Mold
Flintshire
CH7 6NF**

The Flintshire County Council
(B5121, Parc Caple, Ffordd Gledlom, Unnamed Road, Unnamed Road, Ffordd Y Graig and Unnamed Road, Lixwm) (20mph Speed Limit) Order 202x

The Flintshire County Council (hereinafter referred to as “the Council”) in exercise of its powers under Section 84 and Part IV of Schedule 9 of the Road Traffic Regulation Act 1984 (hereinafter referred to as the “Act of 1984”) and all other enabling powers and after consultation with the Chief Officer of Police in accordance with Part III of Schedule 9 to the Act of 1984, hereby makes the following Order:

- a) To impose a speed limit of 20mph on the lengths of road specified in the Schedule 1 to this notice.

SCHEDULE 1
20mph Speed Limit

B5121, from a point 155 metres south west of its junction with the Ffordd Pentre for a distance of 168 metres in a south westerly direction.

Parc Capel, from its junction with Ffordd Gledlom for its entire length.

Ffordd Gledlom, from its junction with the Parc Capel for a distance of 81 metres in a westerly direction.

Unnamed Road off Ffordd Walwen, its junction with the Ffordd Walwen for its entire length in a south easterly direction.

Unnamed Road off Ffordd Walwen, its junction with the Ffordd Walwen for its entire length in a south southerly direction.

Ffordd Y Graig, from its junction with the B5121 for a distance of 137 metres in a easterly direction.

B5121, from a point 44 metres north of its junction with the Ffordd Y Graig for a distance of 96 metres in a southerly direction.

Unnamed Road off the B5121 near Bryn Y Ffynnon, from its junction with the B5121 for its entire length.

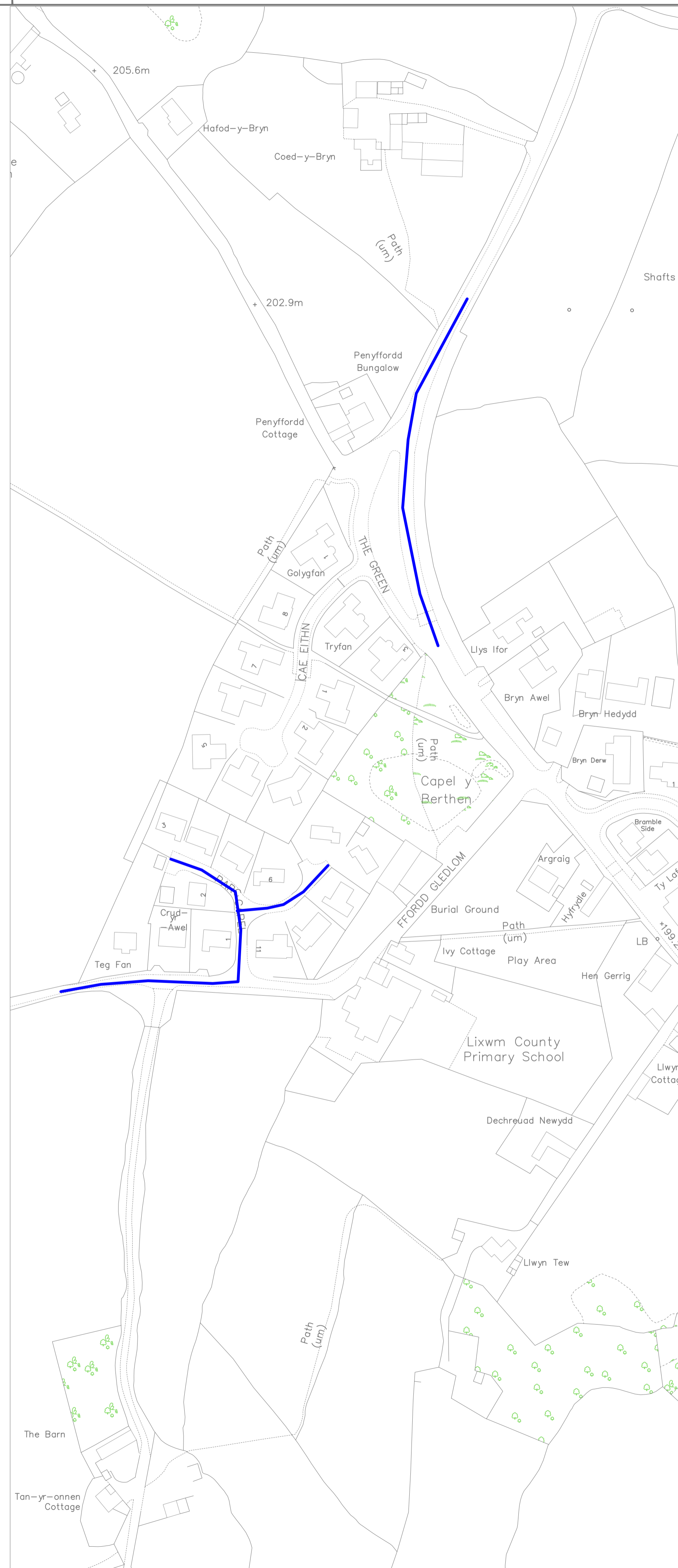
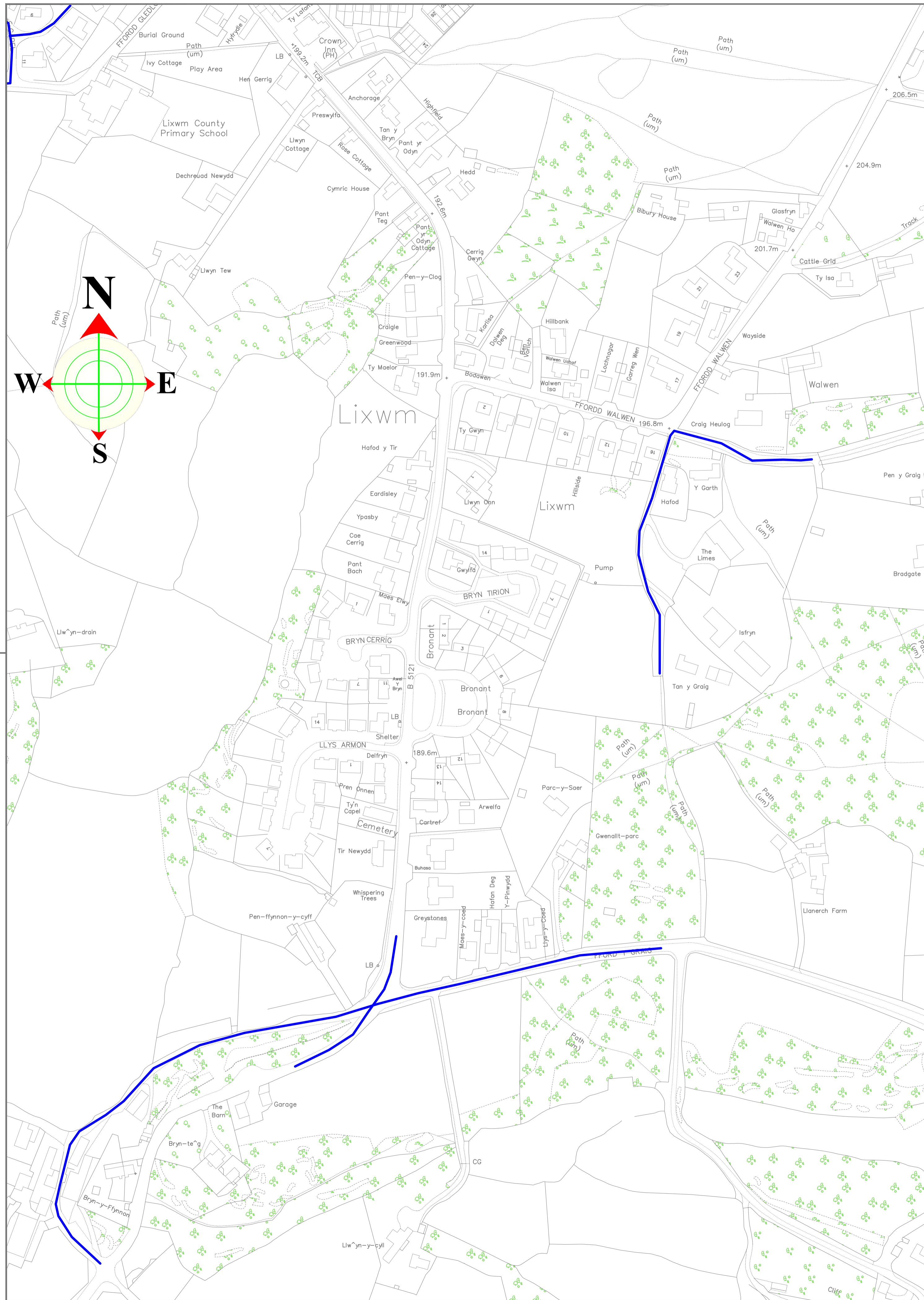
THE COMMON SEAL of FLINTSHIRE)
COUNTY COUNCIL was hereunto affixed this)
day of in the presence of :-)

CHAIRMAN

CHIEF OFFICER (GOVERNANCE)

LEGAL SERVICES MANAGER

SENIOR SOLICITOR



KEY

Arfaethedig Terfyn
Cyflymder 20mya
Proposed 20mph
Speed limit

This map is reproduced from Ordnance Survey material with the permission of Ordnance Survey on behalf of the Controller of Her Majesty's Stationery Office. © Crown Copyright. Unauthorised reproduction infringes Crown Copyright and may lead to prosecution or civil proceedings. Licence number 100023386.Flintshire County Council, 2018.

PRELIMINARY	APPROVAL	CONSTRUCTION
-------------	-----------------	--------------

PH/Rev.	Revision Details	Rev.by	Chk.by	Date



StreetScene County Hall, Mold, CH7 6NF

Project:
Arfaethedig Terfyn Cyflymder 20mya
Proposed 20 Speed Limit
B5121, Ffordd Y Graig, Ffordd Walwen,
Ffordd Gledlom and Park Capel, Lixwm

Flintshire County Council - Environment Directorate, County Hall 1, Mold CH7 6NF			
Contact Name:	Nick Williams	Telephone:	01352 704642
Drawn by:	Nick Williams	Fax No:	01352 70
Checked by:	Richard Flood	Date:	July 2023
Scales at A1:	Drawing No:	Phase/Rev:	
1: NTS	HT/23/Lixwm/201	P1	

Dated

xxth xxxxx

202x

**The Flintshire County Council
(Kelsterton Lane, Kelsterton) (20mph Speed Limit) Order 202x**

ORDER

as within

**Katie Wilby
Chief Officer (Streetscene and Transportation)
Flintshire County Council
County Hall
Mold
Flintshire
CH7 6NF**

**The Flintshire County Council
(Kelsterton Lane, Kelsterton) (20mph Speed Limit) Order 202x**

The Flintshire County Council (hereinafter referred to as “the Council”) in exercise of its powers under Section 84 and Part IV of Schedule 9 of the Road Traffic Regulation Act 1984 (hereinafter referred to as the “Act of 1984”) and all other enabling powers and after consultation with the Chief Officer of Police in accordance with Part III of Schedule 9 to the Act of 1984, hereby makes the following Order:

- a) To impose a speed limit of 20mph on the lengths of road specified in the Schedule 1 to this notice.

**SCHEDULE 1
20mph Speed Limit**

Kelsterton Lane, Kelsterton, from its junction with B5129 Kelseton Road for a distance of 403 metres in a south westerly direction.

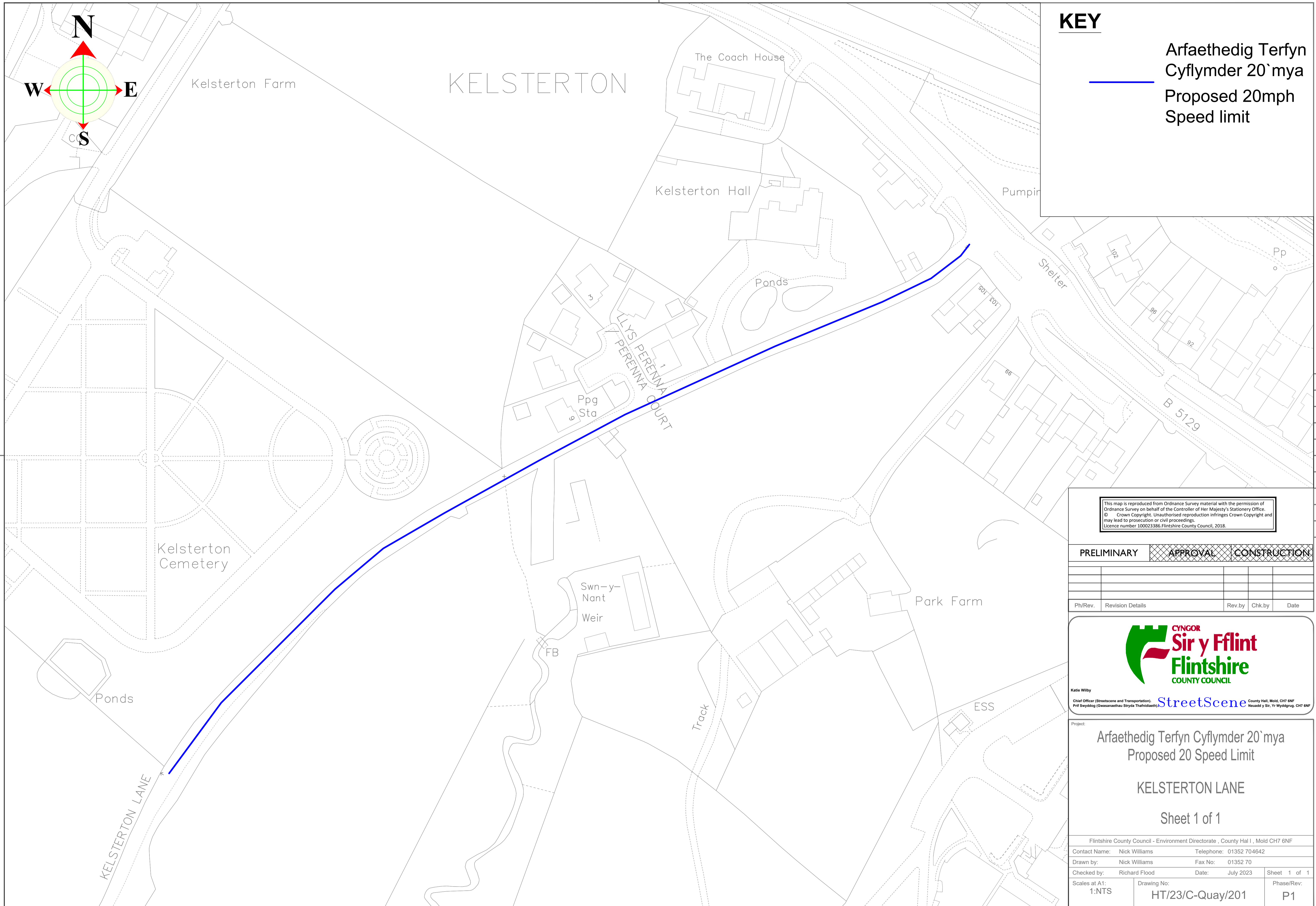
THE COMMON SEAL of FLINTSHIRE)
COUNTY COUNCIL was hereunto affixed this)
day of in the presence of :-)

CHAIRMAN

CHIEF OFFICER (GOVERNANCE)

LEGAL SERVICES MANAGER

SENIOR SOLICITOR



KEY

— Arfaethedig Terfyn Cyflymder 20`mya
 Proposed 20mph Speed limit

This map is reproduced from Ordnance Survey material with the permission of Ordnance Survey on behalf of the Controller of Her Majesty's Stationery Office. © Crown Copyright. Unauthorised reproduction infringes Crown Copyright and may lead to prosecution or civil proceedings. Licence number 100023386. Flintshire County Council, 2018.

PRELIMINARY	APPROVAL	CONSTRUCTION
-------------	-----------------	--------------

PH/Rev.	Revision Details	Rev.by	Chk.by	Date



StreetScene County Hall, Mold, CH7 6NF
 Chief Officer (Streetscene and Transportation): Huwdd y Sir, Yr Wyddgrug, CH7 6NF
 Prif Swyddog (Gwasanaethau Stryd a Thrafnidiaeth):

Project:
 Arfaethedig Terfyn Cyflymder 20`mya
 Proposed 20 Speed Limit
 KELSTERTON LANE
 Sheet 1 of 1

Flintshire County Council - Environment Directorate, County Hall 1, Mold CH7 6NF			
Contact Name:	Nick Williams	Telephone:	01352 704642
Drawn by:	Nick Williams	Fax No:	01352 70
Checked by:	Richard Flood	Date:	July 2023
Scales at A1:	Drawing No:	Phase/Rev:	
1:NTS	HT/23/C-Quay/201	P1	

Dated

xxth xxxxx

202x

**The Flintshire County Council
(Unnamed Road, Trelogan) (20mph Speed Limit) Order 202x**

ORDER

as within

**Katie Wilby
Chief Officer (Streetscene and Transportation)
Flintshire County Council
County Hall
Mold
Flintshire
CH7 6NF**

**The Flintshire County Council
(Unnamed Road, Trelogan) (20mph Speed Limit) Order 202x**

The Flintshire County Council (hereinafter referred to as “the Council”) in exercise of its powers under Section 84 and Part IV of Schedule 9 of the Road Traffic Regulation Act 1984 (hereinafter referred to as the “Act of 1984”) and all other enabling powers and after consultation with the Chief Officer of Police in accordance with Part III of Schedule 9 to the Act of 1984, hereby makes the following Order:

- a) To impose a speed limit of 20mph on the lengths of road specified in the Schedule 1 to this notice.

**SCHEDULE 1
20mph Speed Limit**

Trelogan, Unnamed Road leading to Llanasa, from a point 89 metres north west of its junction with the Unnamed Road leading to Trelogan School for a distance of 24 metres in a north westerly direction.

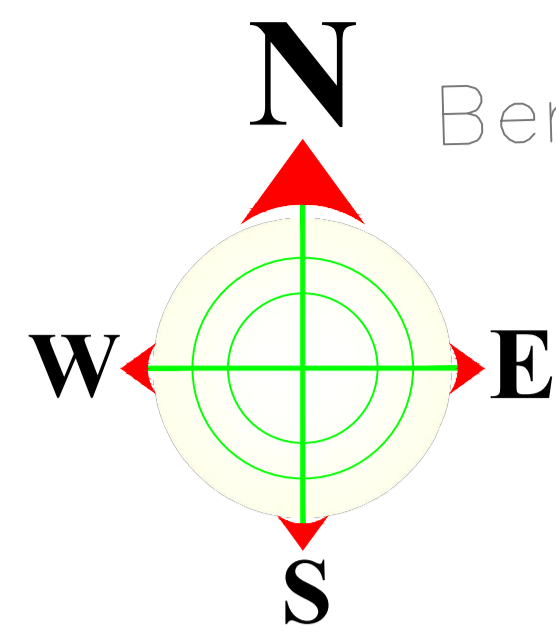
THE COMMON SEAL of FLINTSHIRE)
COUNTY COUNCIL was hereunto affixed this)
day of in the presence of :-)

CHAIRMAN

CHIEF OFFICER (GOVERNANCE)

LEGAL SERVICES MANAGER

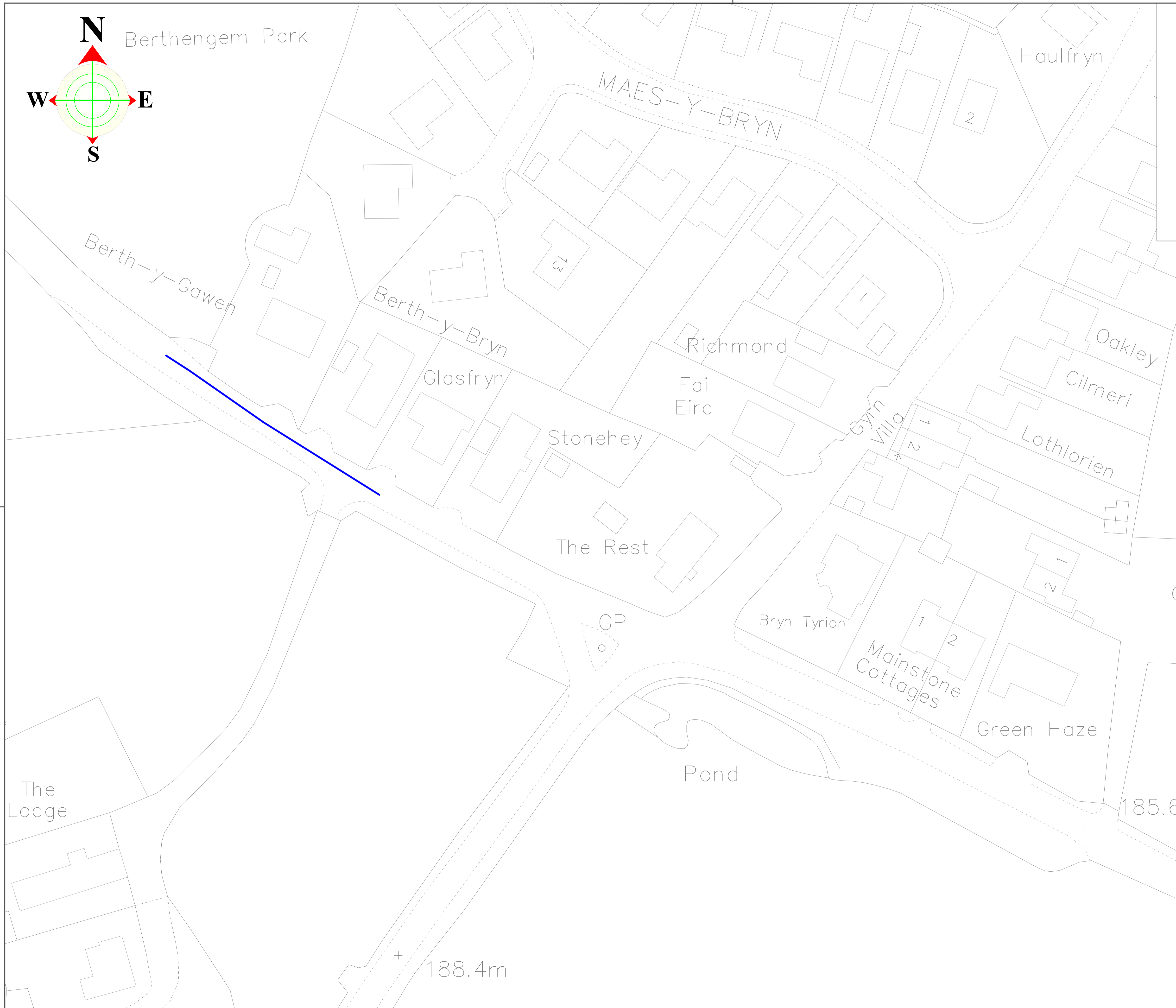
SENIOR SOLICITOR



Berthengem Park

KEY

Arfaethdig Terfyn
Cyflymder 20mya
Proposed 20mph
Speed limit



This map is reproduced from Ordnance Survey material with the permission of Ordnance Survey on behalf of the Controller of Her Majesty's Stationery Office. © Crown Copyright. Unauthorised reproduction infringes Crown Copyright and may lead to prosecution or civil proceedings. Licence number 100023386. Flintshire County Council, 2018.

PRELIMINARY	APPROVAL	CONSTRUCTION
-------------	-----------------	--------------

PH/Rev.	Revision Details	Rev.by	Chk.by	Date



StreetScene County Hall, Mold, CH7 6NF
Haudd y Sir, Yr Wyddgrug, CH7 6NF

Arfaethdig Terfyn Cyflymder 20mya
Proposed 20 Speed Limit

Unnamed Road, Berthengan

Sheet 1 of 1

Flintshire County Council - Environment Directorate, County Hall 1, Mold CH7 6NF				
Contact Name:	Nick Williams	Telephone:	01352 704642	
Drawn by:	Nick Williams	Fax No:	01352 70	
Checked by:	Richard Flood	Date:	July 2023	Sheet 1 of 1
Scales at A1:	1: NTS	Drawing No:	HT/23/Berthengan/201	Phase/Rev:
				P1

Dated

xxth xxxxx

202x

**The Flintshire County Council
(Mountain Road, Cilcain) (20mph Speed Limit) Order 202x**

ORDER

as within

**Katie Wilby
Chief Officer (Streetscene and Transportation)
Flintshire County Council
County Hall
Mold
Flintshire
CH7 6NF**

**The Flintshire County Council
(Mountain Road, Cilcain) (20mph Speed Limit) Order 202x**

The Flintshire County Council (hereinafter referred to as “the Council”) in exercise of its powers under Section 84 and Part IV of Schedule 9 of the Road Traffic Regulation Act 1984 (hereinafter referred to as the “Act of 1984”) and all other enabling powers and after consultation with the Chief Officer of Police in accordance with Part III of Schedule 9 to the Act of 1984, hereby makes the following Order:

- a) To impose a speed limit of 20mph on the lengths of road specified in the Schedule 1 to this notice.

**SCHEDULE 1
20mph Speed Limit**

Mountain Road, Cilcain, from a point 133 metres west of its junction with the Ffordd Y Llan for a distance of 174 metres in a Westerly direction.

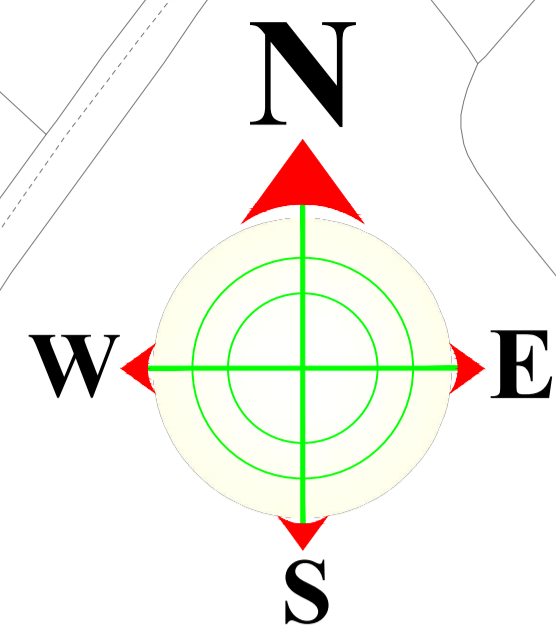
THE COMMON SEAL of FLINTSHIRE)
COUNTY COUNCIL was hereunto affixed this)
day of in the presence of :-)

CHAIRMAN

CHIEF OFFICER (GOVERNANCE)

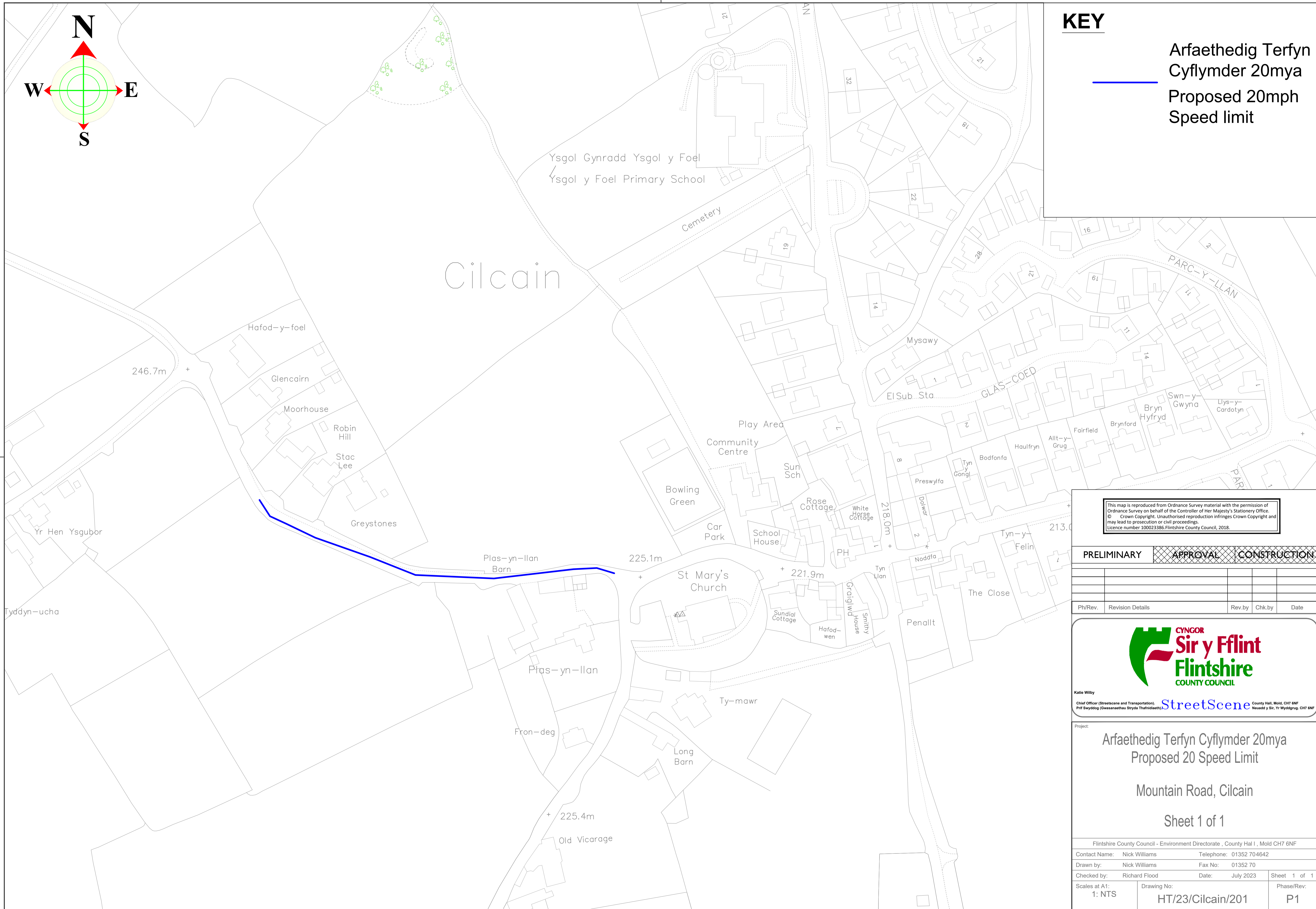
LEGAL SERVICES MANAGER

SENIOR SOLICITOR



KEY

Arfaethedig Terfyn
Cyflymder 20mya
Proposed 20mph
Speed limit



This map is reproduced from Ordnance Survey material with the permission of Ordnance Survey on behalf of the Controller of Her Majesty's Stationery Office. © Crown Copyright. Unauthorised reproduction infringes Crown Copyright and may lead to prosecution or civil proceedings. Licence number 100023386.Flintshire County Council, 2018.

PRELIMINARY	APPROVAL	CONSTRUCTION
-------------	----------	--------------

PH/Rev.	Revision Details	Rev.by	Chk.by	Date



StreetScene County Hall, Mold, CH7 6NF
Prif Swyddog (Gewisaethau Strydau Trafnidiaeth) Huwadd y Sir, Yr Wyddgrug, CH7 6NF

Arfaethedig Terfyn Cyflymder 20mya
Proposed 20 Speed Limit

Mountain Road, Cilcain

Sheet 1 of 1

Flintshire County Council - Environment Directorate, County Hall 1, Mold CH7 6NF			
Contact Name:	Nick Williams	Telephone:	01352 704642
Drawn by:	Nick Williams	Fax No:	01352 70
Checked by:	Richard Flood	Date:	July 2023
Sheet	1 of 1	Phase/Rev:	P1
Scales at A1:	Drawing No:	Phase/Rev:	
1: NTS	HT/23/Cilcain/201	P1	

Dated

xxth xxxxx

202x

**The Flintshire County Council
(Bryn Yorlin Lane and Ffordd Las, Cymau) (20mph Speed Limit) Order 202x**

ORDER

as within

**Katie Wilby
Chief Officer (Streetscene and Transportation)
Flintshire County Council
County Hall
Mold
Flintshire
CH7 6NF**

**The Flintshire County Council
(Bryn Yorkin Lane and Ffordd Las, Cymau) (20mph Speed Limit) Order 202x**

The Flintshire County Council (hereinafter referred to as “the Council”) in exercise of its powers under Section 84 and Part IV of Schedule 9 of the Road Traffic Regulation Act 1984 (hereinafter referred to as the “Act of 1984”) and all other enabling powers and after consultation with the Chief Officer of Police in accordance with Part III of Schedule 9 to the Act of 1984, hereby makes the following Order:

- a) To impose a speed limit of 20mph on the lengths of road specified in the Schedule 1 to this notice.

**SCHEDULE 1
20mph Speed Limit**

Bryn Yorkin Lane, Cymau, from its junction with the Cymau Lane for a distance of 44 metres in a Northerly direction.

Ffordd Las, Cymau, from its junction with the Cymau Lane for a distance of 72 metres in a Westerly direction.

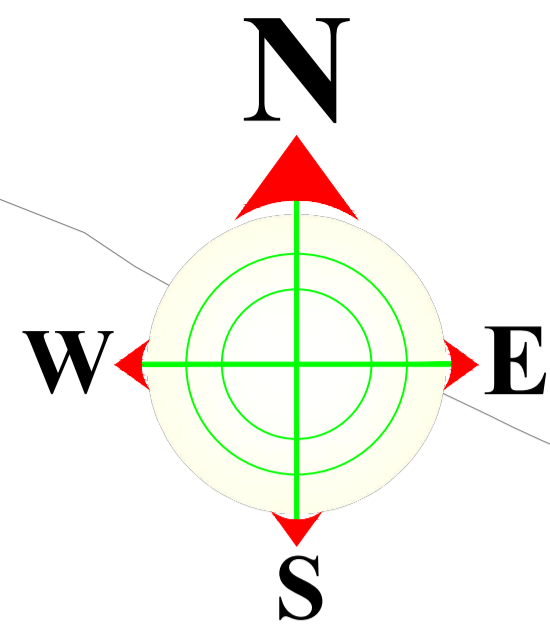
THE COMMON SEAL of FLINTSHIRE)
COUNTY COUNCIL was hereunto affixed this)
day of in the presence of :-)

CHAIRMAN

CHIEF OFFICER (GOVERNANCE)

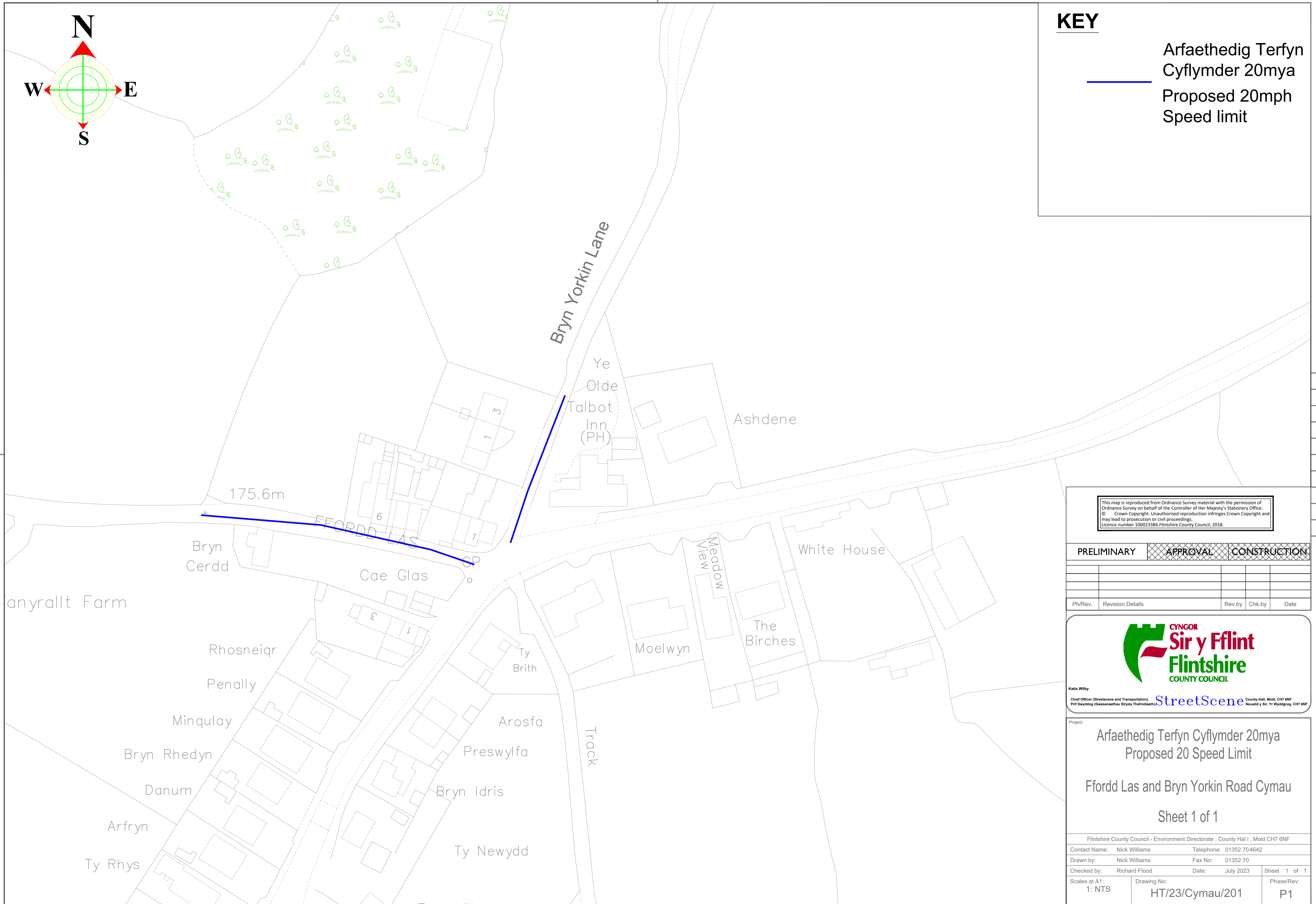
LEGAL SERVICES MANAGER

SENIOR SOLICITOR



KEY

Arfaethedig Terfyn
Cyflymder 20mya
Proposed 20mph
Speed limit



This map is reproduced from Ordnance Survey material with the permission of Ordnance Survey on behalf of the Controller of Her Majesty's Stationery Office. © Crown Copyright. Unauthorised reproduction infringes Crown Copyright and may lead to prosecution or civil proceedings. Licence number 100023386, Flintshire County Council, 2018.

PRELIMINARY	APPROVAL	CONSTRUCTION
PH/Rev.	Revision Details	Rev.by Chk.by Date



StreetScene County Hall, Mold, CH7 6NF
Haudd y Sir, Yr Wyddgrug, CH7 6NF

Project:
Arfaethedig Terfyn Cyflymder 20mya
Proposed 20 Speed Limit
Ffordd Las and Bryn Yorokin Road Cymau
Sheet 1 of 1

Flintshire County Council - Environment Directorate, County Hall 1, Mold CH7 6NF		
Contact Name:	Nick Williams	Telephone: 01352 704642
Drawn by:	Nick Williams	Fax No: 01352 70
Checked by:	Richard Flood	Date: July 2023
Sheet	1 of 1	
Scales at A1: 1: NTS	Drawing No: HT/23/Cymau/201	Phase/Rev: P1

Dated

xxth xxxxx

202x

**The Flintshire County Council
(Ffordd Penrallt, Gwaenysgor) (20mph Speed Limit) Order 202x**

ORDER

as within

**Katie Wilby
Chief Officer (Streetscene and Transportation)
Flintshire County Council
County Hall
Mold
Flintshire
CH7 6NF**

**The Flintshire County Council
(Ffordd Penrallt, Gwaenysgor) (20mph Speed Limit) Order 202x**

The Flintshire County Council (hereinafter referred to as “the Council”) in exercise of its powers under Section 84 and Part IV of Schedule 9 of the Road Traffic Regulation Act 1984 (hereinafter referred to as the “Act of 1984”) and all other enabling powers and after consultation with the Chief Officer of Police in accordance with Part III of Schedule 9 to the Act of 1984, hereby makes the following Order:

- a) To impose a speed limit of 20mph on the lengths of road specified in the Schedule 1 to this notice.

**SCHEDULE 1
20mph Speed Limit**

Ffordd Penrallt, Gwaenysgor, from a point 58 metres south east of its junction with the Ffordd Llyn Goch to a point 273 metres northerly of its junction with the Llwyn Onn

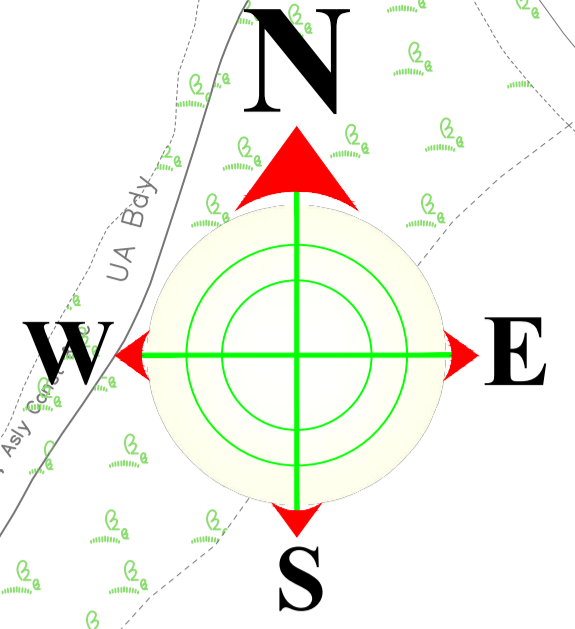
THE COMMON SEAL of FLINTSHIRE)
COUNTY COUNCIL was hereunto affixed this)
day of in the presence of :-)

CHAIRMAN

CHIEF OFFICER (GOVERNANCE)

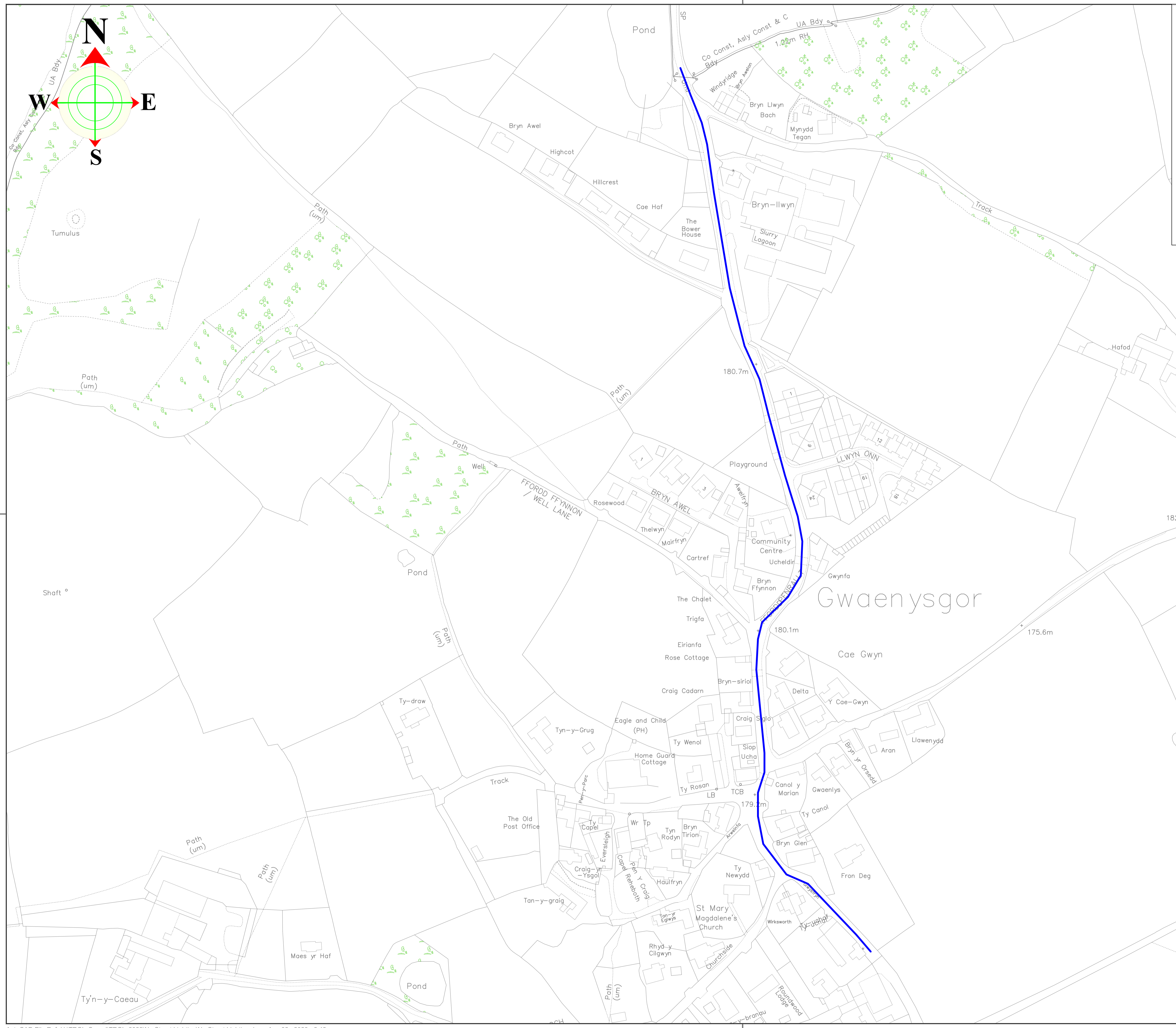
LEGAL SERVICES MANAGER

SENIOR SOLICITOR



KEY

Arfaethedig Terfyn
Cyflymder 20mya
Proposed 20mph
Speed limit



This map is reproduced from Ordnance Survey material with the permission of Ordnance Survey on behalf of the Controller of Her Majesty's Stationery Office.
© Crown Copyright. Unauthorised reproduction infringes Crown Copyright and may lead to prosecution or civil proceedings.
Licence number 100023386.Flintshire County Council, 2018.

PRELIMINARY	APPROVAL	CONSTRUCTION
-------------	----------	--------------

PH/Rev.	Revision Details	Rev.by	Chk.by	Date



StreetScene County Hall, Mold, CH7 6NF
Hwaedd y Sir, Yr Wydygrug, CH7 6NF

Arfaethedig Terfyn Cyflymder 20mya
Proposed 20 Speed Limit

Ffordd Penrallt, Gwaenysgor

Sheet 1 of 1

Flintshire County Council - Environment Directorate , County Hall 1 , Mold CH7 6NF			
Contact Name:	Nick Williams	Telephone:	01352 704642
Drawn by:	Nick Williams	Fax No:	01352 70
Checked by:	Richard Flood	Date:	July 2023
Scales at A1:	1: NTS	Drawing No:	HT/23/Gwaenysgor/201
		Phase/Rev:	P1

Dated

xxth xxxxx

202x

**The Flintshire County Council
(Cae Rhug Lane, Gwernaffield) (20mph Speed Limit) Order 202x**

ORDER

as within

**Katie Wilby
Chief Officer (Streetscene and Transportation)
Flintshire County Council
County Hall
Mold
Flintshire
CH7 6NF**

**The Flintshire County Council
(Cae Rhug Lane, Gwernaffield) (20mph Speed Limit) Order 202x**

The Flintshire County Council (hereinafter referred to as “the Council”) in exercise of its powers under Section 84 and Part IV of Schedule 9 of the Road Traffic Regulation Act 1984 (hereinafter referred to as the “Act of 1984”) and all other enabling powers and after consultation with the Chief Officer of Police in accordance with Part III of Schedule 9 to the Act of 1984, hereby makes the following Order:

- a) To impose a speed limit of 20mph on the lengths of road specified in the Schedule 1 to this notice.

**SCHEDULE 1
20mph Speed Limit**

Cae Rhug Lane, Gwernaffield, from its junction with the Rhydymwn Road for its entire length.

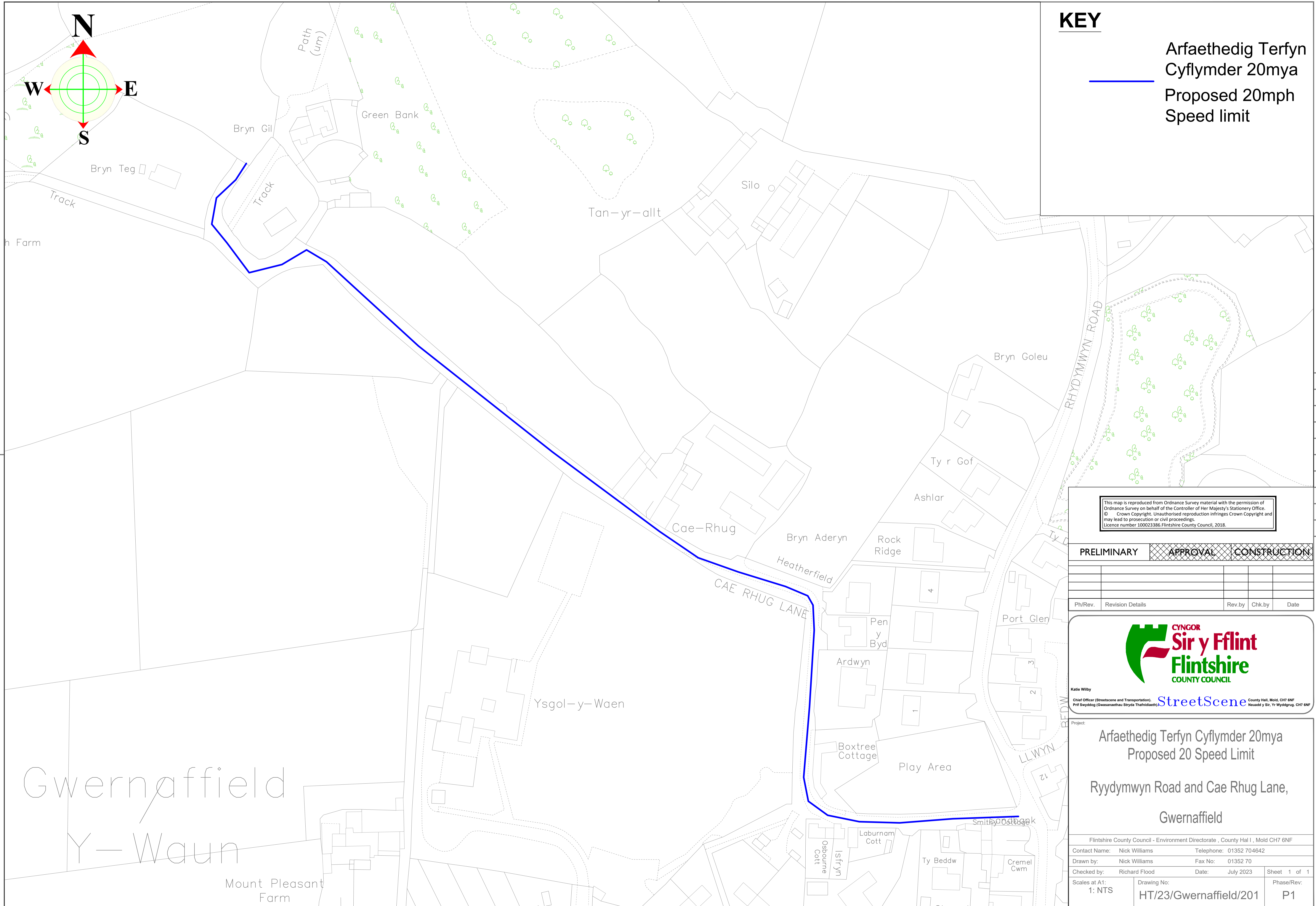
THE COMMON SEAL of FLINTSHIRE)
COUNTY COUNCIL was hereunto affixed this)
day of in the presence of :-)

CHAIRMAN

CHIEF OFFICER (GOVERNANCE)

LEGAL SERVICES MANAGER

SENIOR SOLICITOR



KEY

Arfaethedig Terfyn
Cyflymder 20mya
Proposed 20mph
Speed limit

This map is reproduced from Ordnance Survey material with the permission of Ordnance Survey on behalf of the Controller of Her Majesty's Stationery Office. © Crown Copyright. Unauthorised reproduction infringes Crown Copyright and may lead to prosecution or civil proceedings. Licence number 100023386. Flintshire County Council, 2018.

PRELIMINARY	APPROVAL	CONSTRUCTION
-------------	----------	--------------

PH/Rev.	Revision Details	Rev.by	Chk.by	Date



StreetScene County Hall, Mold, CH7 6NF
Haudd y Sir, Yr Wyddgrug, CH7 6NF

Arfaethedig Terfyn Cyflymder 20mya
Proposed 20 Speed Limit

Ryddymwyn Road and Cae Rhug Lane,
Gwernaffield

Flintshire County Council - Environment Directorate, County Hall 1, Mold CH7 6NF			
Contact Name:	Nick Williams	Telephone:	01352 704642
Drawn by:	Nick Williams	Fax No:	01352 70
Checked by:	Richard Flood	Date:	July 2023
Scales at A1:	1: NTS	Drawing No:	HT/23/Gwernaffield/201
Phase/Rev:	P1	Sheet	1 of 1

Dated

xxth xxxxx

202x

**The Flintshire County Council
(Brynford Road, Pentre Halkyn) (20mph Speed Limit) Order 202x**

ORDER

as within

**Katie Wilby
Chief Officer (Streetscene and Transportation)
Flintshire County Council
County Hall
Mold
Flintshire
CH7 6NF**

**The Flintshire County Council
(Brynford Road, Pentre Halkyn) (20mph Speed Limit) Order 202x**

The Flintshire County Council (hereinafter referred to as “the Council”) in exercise of its powers under Section 84 and Part IV of Schedule 9 of the Road Traffic Regulation Act 1984 (hereinafter referred to as the “Act of 1984”) and all other enabling powers and after consultation with the Chief Officer of Police in accordance with Part III of Schedule 9 to the Act of 1984, hereby makes the following Order:

- a) To impose a speed limit of 20mph on the lengths of road specified in the Schedule 1 to this notice.

**SCHEDULE 1
20mph Speed Limit**

Brynford Road, Pentre Halkyn, from a point 32m metres east of its junction with the Buxton Lane for a distance of 365 metres in a westerly direction.

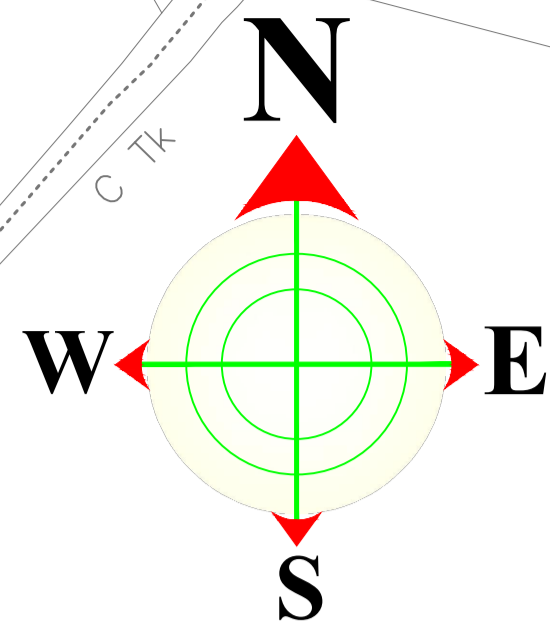
THE COMMON SEAL of FLINTSHIRE)
COUNTY COUNCIL was hereunto affixed this)
day of in the presence of :-)

CHAIRMAN

CHIEF OFFICER (GOVERNANCE)

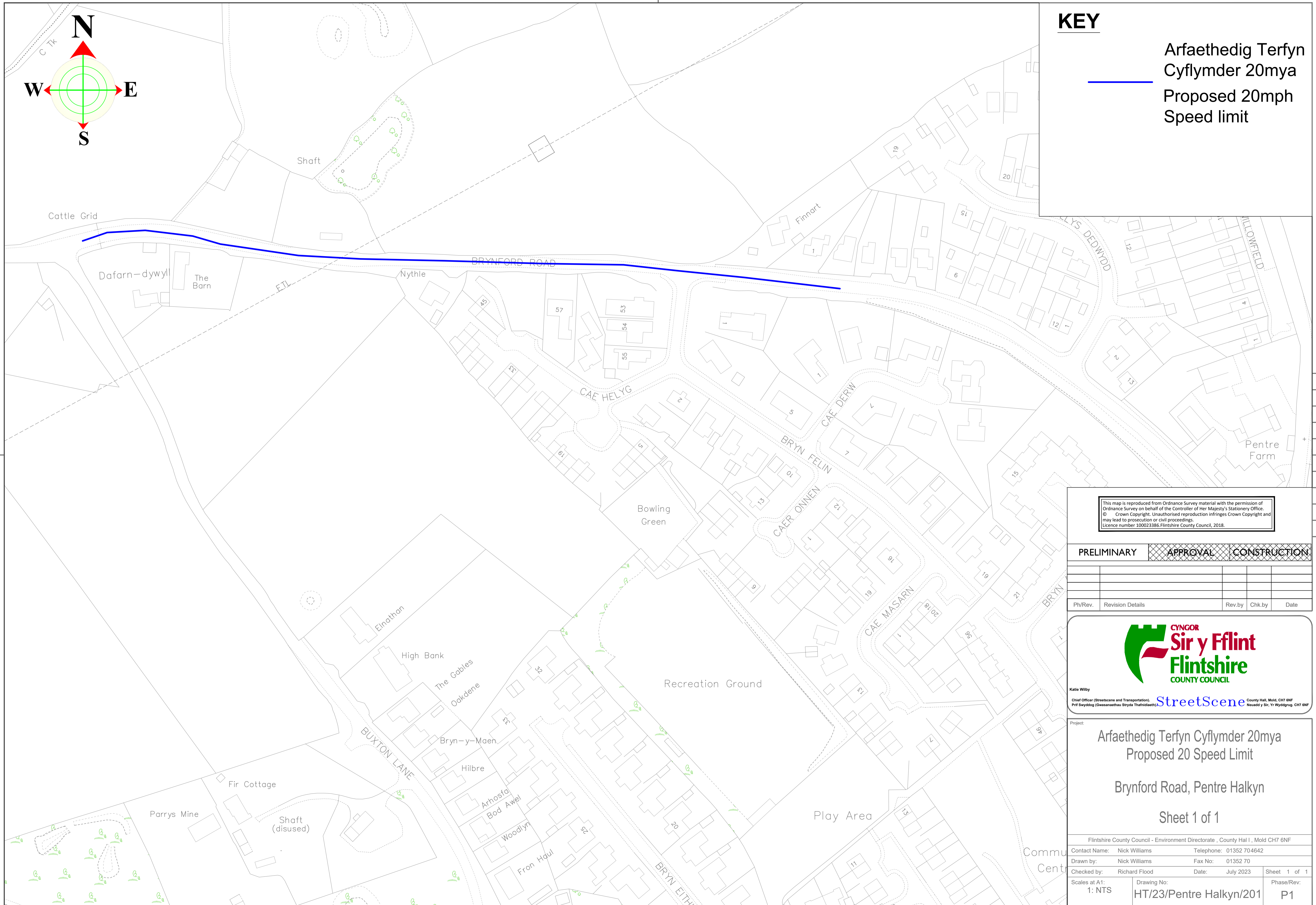
LEGAL SERVICES MANAGER

SENIOR SOLICITOR



KEY

Arfaethedig Terfyn
Cyflymder 20mya
Proposed 20mph
Speed limit



This map is reproduced from Ordnance Survey material with the permission of Ordnance Survey on behalf of the Controller of Her Majesty's Stationery Office.
© Crown Copyright. Unauthorised reproduction infringes Crown Copyright and may lead to prosecution or civil proceedings.
Licence number 100023386, Flintshire County Council, 2018.

PRELIMINARY	APPROVAL	CONSTRUCTION
-------------	-----------------	--------------

PH/Rev.	Revision Details	Rev.by	Chk.by	Date



StreetScene County Hall, Mold, CH7 6NF
Haudd y Sir, Yr Wyddgrug, CH7 6NF

Arfaethedig Terfyn Cyflymder 20mya
Proposed 20 Speed Limit

Brynford Road, Pentre Halkyn

Sheet 1 of 1

Flintshire County Council - Environment Directorate, County Hall 1, Mold CH7 6NF				
Contact Name:	Nick Williams	Telephone:	01352 704642	
Drawn by:	Nick Williams	Fax No:	01352 70	
Checked by:	Richard Flood	Date:	July 2023	Sheet 1 of 1
Scales at A1:	1: NTS	Drawing No:	HT/23/Pentre Halkyn/201	Phase/Rev:
				P1

Dated

xxth xxxxx

202x

**The Flintshire County Council
(High Street, Trelawnyd) (20mph Speed Limit) Order 202x**

ORDER

as within

**Katie Wilby
Chief Officer (Streetscene and Transportation)
Flintshire County Council
County Hall
Mold
Flintshire
CH7 6NF**

**The Flintshire County Council
(High Street, Trelawnyd) (20mph Speed Limit) Order 202x**

The Flintshire County Council (hereinafter referred to as “the Council”) in exercise of its powers under Section 84 and Part IV of Schedule 9 of the Road Traffic Regulation Act 1984 (hereinafter referred to as the “Act of 1984”) and all other enabling powers and after consultation with the Chief Officer of Police in accordance with Part III of Schedule 9 to the Act of 1984, hereby makes the following Order:

- a) To impose a speed limit of 20mph on the lengths of road specified in the Schedule 1 to this notice.

**SCHEDULE 1
20mph Speed Limit**

High Street, Trelawnyd, from a point 74 metres north of its junction with the Bron Haul for a distance of 79 metres in a north easterly direction.

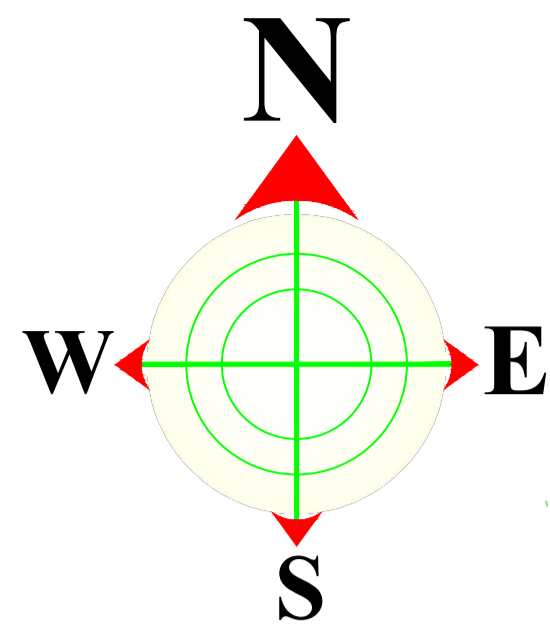
THE COMMON SEAL of FLINTSHIRE)
COUNTY COUNCIL was hereunto affixed this)
day of in the presence of :-)

CHAIRMAN

CHIEF OFFICER (GOVERNANCE)

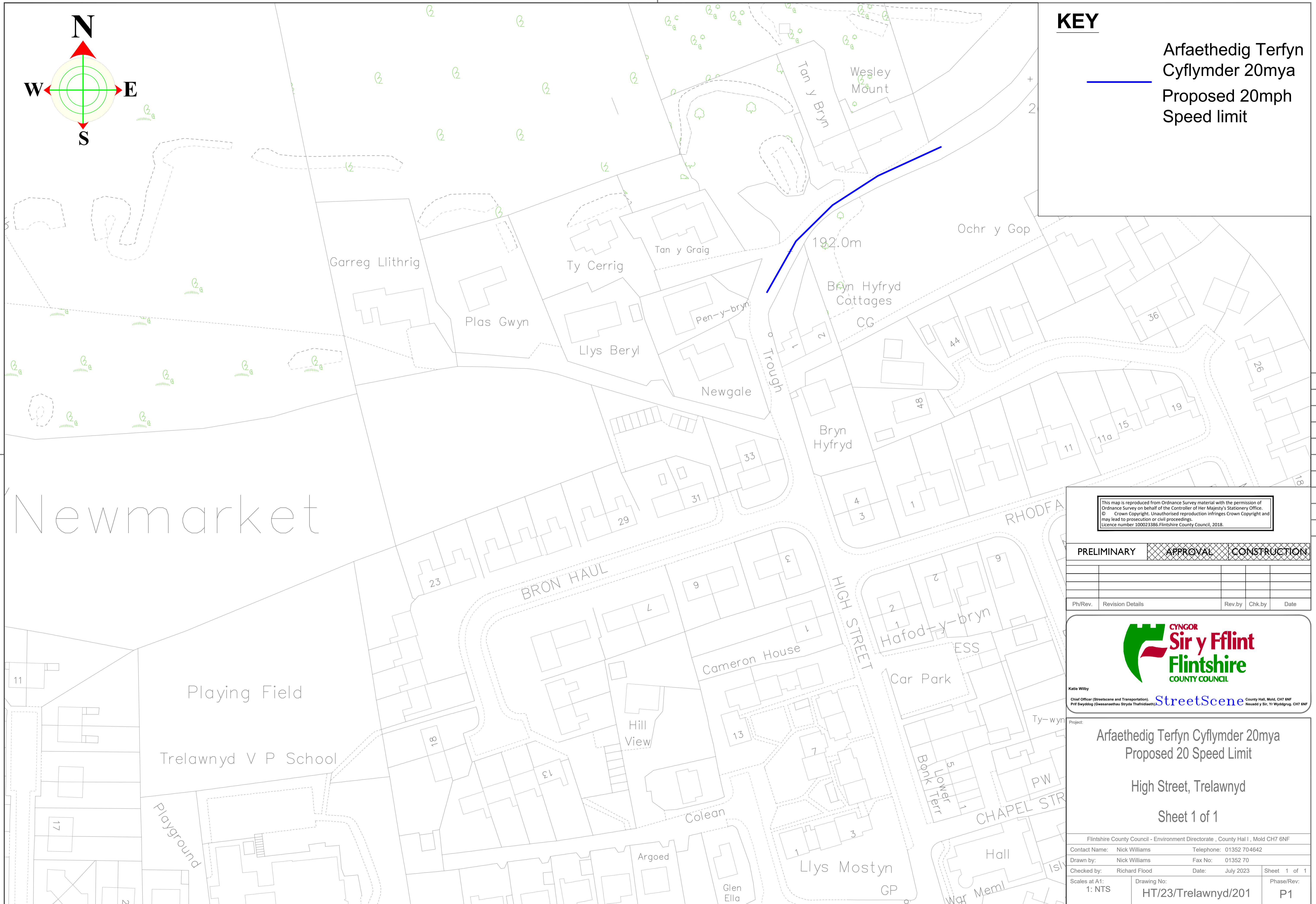
LEGAL SERVICES MANAGER

SENIOR SOLICITOR



KEY

Arfaethedig Terfyn
Cyflymder 20mya
Proposed 20mph
Speed limit



Newmarket

This map is reproduced from Ordnance Survey material with the permission of Ordnance Survey on behalf of the Controller of Her Majesty's Stationery Office. © Crown Copyright. Unauthorised reproduction infringes Crown Copyright and may lead to prosecution or civil proceedings. Licence number 100023386. Flintshire County Council, 2018.

PRELIMINARY	APPROVAL	CONSTRUCTION
PH/Rev.	Revision Details	Rev.by Chk.by Date



StreetScene

Arfaethedig Terfyn Cyflymder 20mya
Proposed 20 Speed Limit

High Street, Trelawnyd

Sheet 1 of 1

Flintshire County Council - Environment Directorate, County Hall 1, Mold CH7 6NF		
Contact Name:	Nick Williams	Telephone: 01352 704642
Drawn by:	Nick Williams	Fax No: 01352 70
Checked by:	Richard Flood	Date: July 2023
Scales at A1:	Drawing No:	Phase/Rev:
1: NTS	HT/23/Trelawnyd/201	P1

Dated

xxth xxxxx

202x

**The Flintshire County Council
(Blackbrook, Sychdyn) (20mph Speed Limit) Order 202x**

ORDER

as within

**Katie Wilby
Chief Officer (Streetscene and Transportation)
Flintshire County Council
County Hall
Mold
Flintshire
CH7 6NF**

**The Flintshire County Council
(Blackbrook, Sychdyn) (20mph Speed Limit) Order 202x**

The Flintshire County Council (hereinafter referred to as “the Council”) in exercise of its powers under Section 84 and Part IV of Schedule 9 of the Road Traffic Regulation Act 1984 (hereinafter referred to as the “Act of 1984”) and all other enabling powers and after consultation with the Chief Officer of Police in accordance with Part III of Schedule 9 to the Act of 1984, hereby makes the following Order:

- a) To impose a speed limit of 20mph on the lengths of road specified in the Schedule 1 to this notice.

**SCHEDULE 1
20mph Speed Limit**

Blackbrook, Sychdyn, from its junction with Raikes Lane for a distance of 47 metres westerly direction.

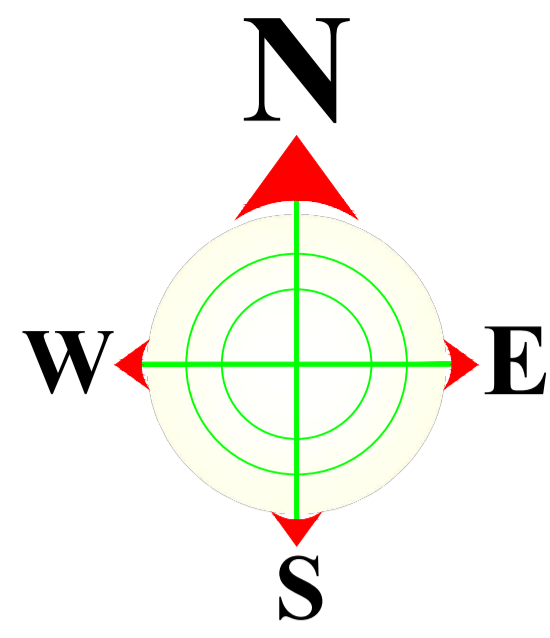
THE COMMON SEAL of FLINTSHIRE)
COUNTY COUNCIL was hereunto affixed this)
day of in the presence of :-)

CHAIRMAN

CHIEF OFFICER (GOVERNANCE)

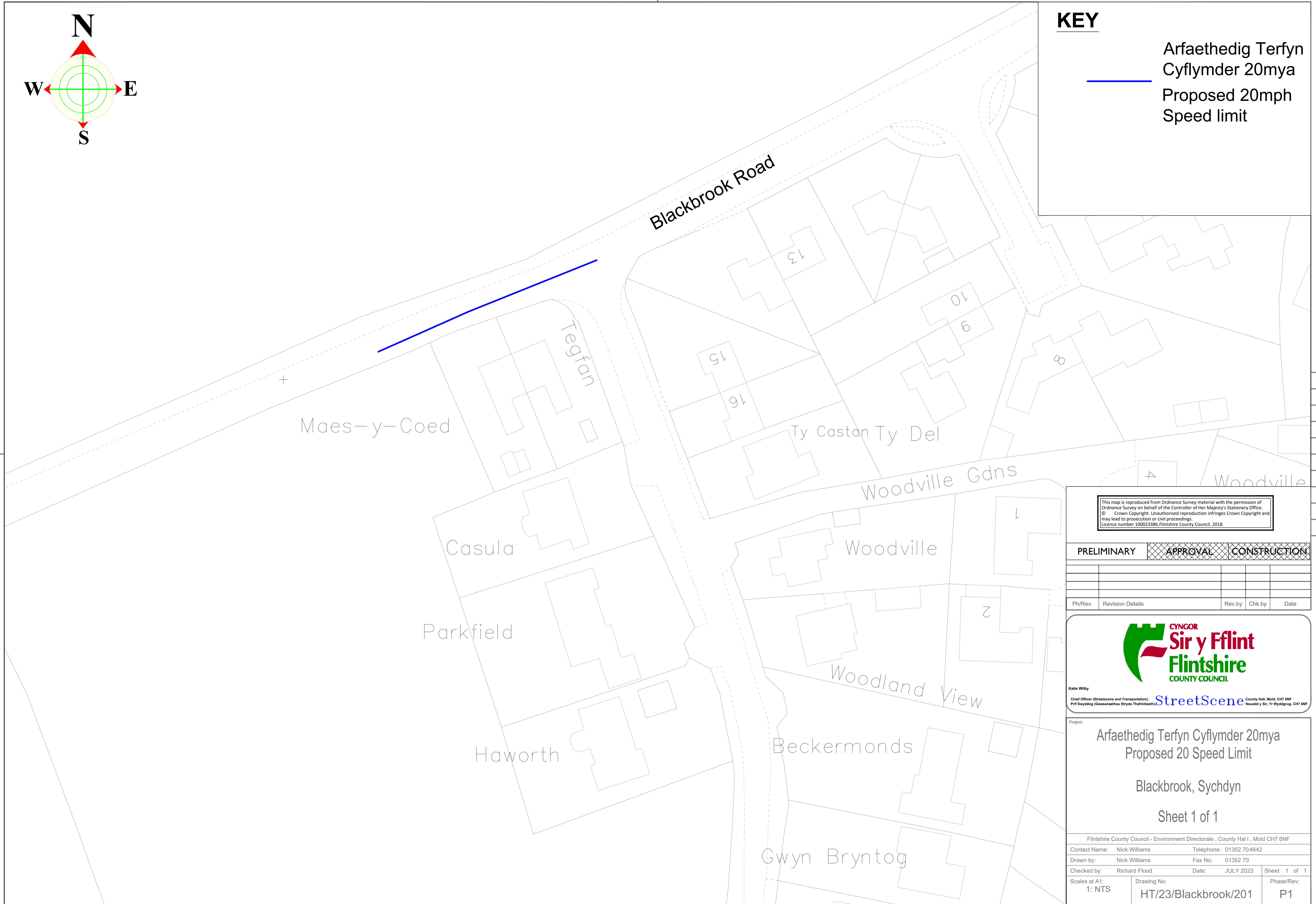
LEGAL SERVICES MANAGER

SENIOR SOLICITOR



KEY

Arfaethedig Terfyn
Cyflymder 20mya
Proposed 20mph
Speed limit



This map is reproduced from Ordnance Survey material with the permission of Ordnance Survey on behalf of the Controller of Her Majesty's Stationery Office. © Crown Copyright. Unauthorised reproduction infringes Crown Copyright and may lead to prosecution or civil proceedings. Licence number 100023386, Flintshire County Council, 2018.

PRELIMINARY	APPROVAL	CONSTRUCTION
-------------	-----------------	--------------

PH/Rev.	Revision Details	Rev.by	Chk.by	Date



StreetScene County Hall, Mold, CH7 6NF
Hwedd y Sir, Yr Wyddgrug, CH7 6NF

Arfaethedig Terfyn Cyflymder 20mya
Proposed 20 Speed Limit

Blackbrook, Sychdyn

Sheet 1 of 1

Flintshire County Council - Environment Directorate, County Hall 1, Mold CH7 6NF			
Contact Name:	Nick Williams	Telephone:	01352 704642
Drawn by:	Nick Williams	Fax No:	01352 70
Checked by:	Richard Flood	Date:	JULY 2023
Scales at A1:	1: NTS	Drawing No:	HT/23/Blackbrook/201
		Phase/Rev:	P1

Dated

xxth xxxxx

202x

**The Flintshire County Council
(Crecas Lane, Ffordd Y Faenol Fach, Grange Lane and Ddreiniog Road,
Carmel) (20mph Speed Limit) Order 202x**

ORDER

as within

**Katie Wilby
Chief Officer (Streetscene and Transportation)
Flintshire County Council
County Hall
Mold
Flintshire
CH7 6NF**

The Flintshire County Council
(Crecas Lane, Ffordd Y Faenol Fach, Grange Lane and Ddreiniog Road,
Carmel) (20mph Speed Limit) Order 202x

The Flintshire County Council (hereinafter referred to as “the Council”) in exercise of its powers under Section 84 and Part IV of Schedule 9 of the Road Traffic Regulation Act 1984 (hereinafter referred to as the “Act of 1984”) and all other enabling powers and after consultation with the Chief Officer of Police in accordance with Part III of Schedule 9 to the Act of 1984, hereby makes the following Order:

- a) To impose a speed limit of 20mph on the lengths of road specified in the Schedule to this notice.

SCHEDULE
20mph Speed Limit

Crecas Lane, Carmel, from its junction with A5026, Holway Road for its entire length.

Ddreiniog Road, Carmel, from its junction with Carmel Road for its entire length.

Grange Lane, Carmel, from its junction with A5026, Holway Road for its entire length.

Ffordd Y Faenol Fach, Carmel, from its junction with Grange Lane for its entire length.

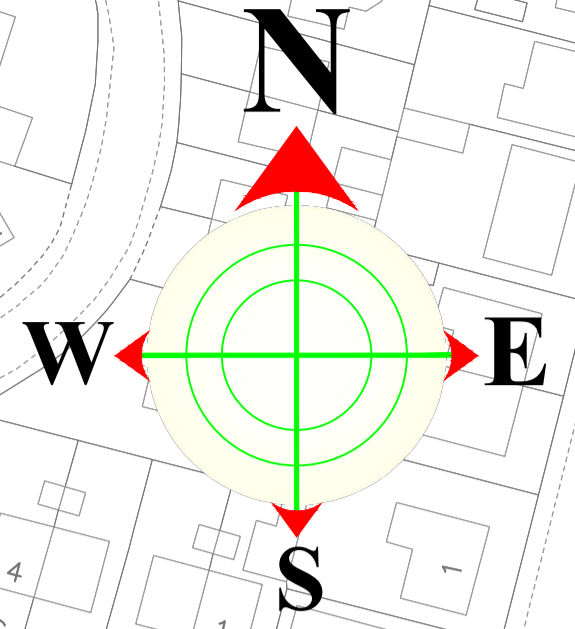
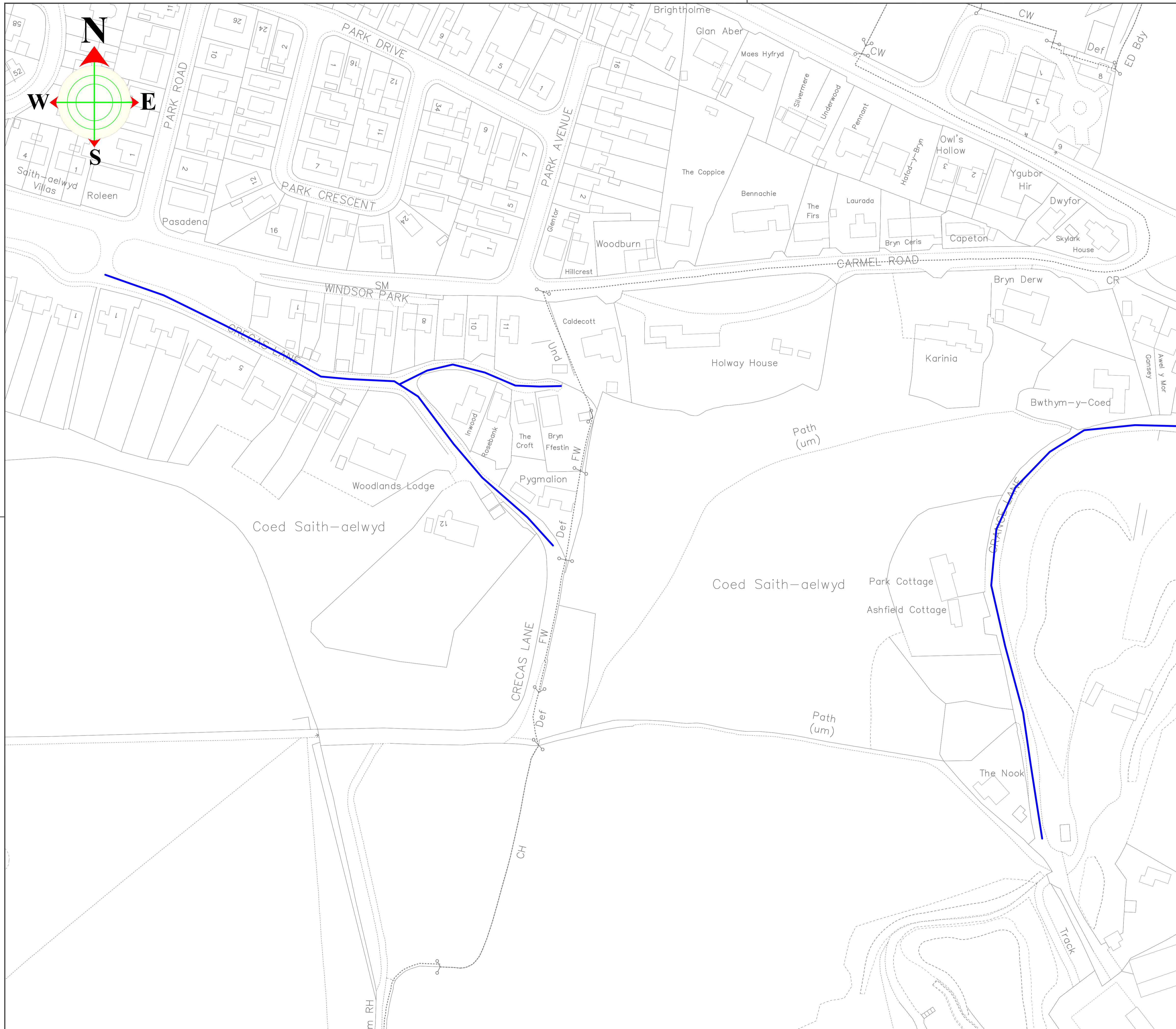
THE COMMON SEAL of FLINTSHIRE)
COUNTY COUNCIL was hereunto affixed this)
day of in the presence of :-)

CHAIRMAN


CHIEF OFFICER (GOVERNANCE)

LEGAL SERVICES MANAGER

SENIOR SOLICITOR



KEY

 Arfaethedig Terfyn
 Cyflymder 20mya
 Proposed 20mph
 Speed limit

This map is reproduced from Ordnance Survey material with the permission of
 Ordnance Survey on behalf of the Controller of Her Majesty's Stationery Office.
 © Crown Copyright. Unauthorised reproduction infringes Crown Copyright and
 may lead to prosecution or civil proceedings.
 Licence number 100023386, Flintshire County Council, 2018.

PRELIMINARY	APPROVAL	CONSTRUCTION
-------------	-----------------	--------------

PH/Rev.	Revision Details	Rev.by	Chk.by	Date



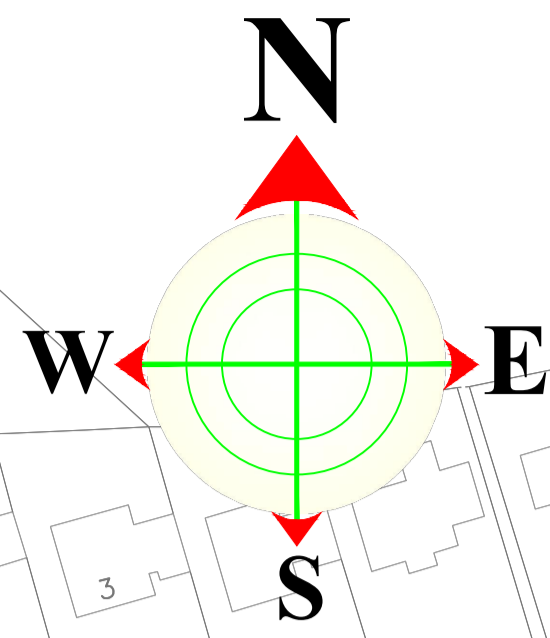
Katie Wilby
 Chief Officer (Streetscene and Transportation)
 Flint StreetScene (Gwasanaethau Strydoedd Trafnidolrwyd) StreetScene County Hall, Mold, CH7 6NF
 Heuadd y Sir, Yr Ydyddgrug, CH7 6NF

Arfaethedig Terfyn Cyflymder 20mya
 Proposed 20 Speed Limit

Crecas Lane and Grange Lane, Carmel

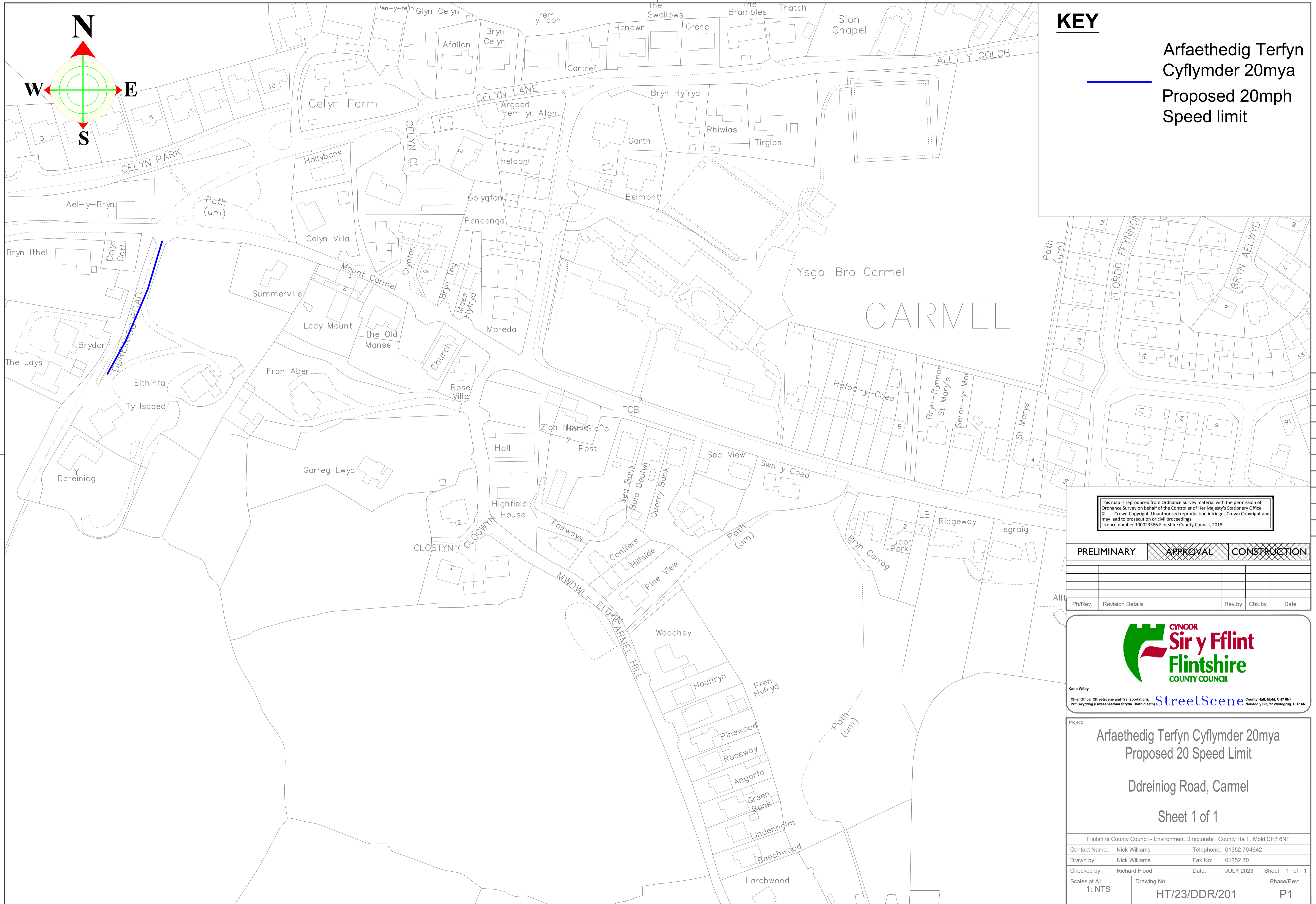
Sheet 1 of 1

Flintshire County Council - Environment Directorate, County Hall 1, Mold CH7 6NF			
Contact Name:	Nick Williams	Telephone:	01352 704642
Drawn by:	Nick Williams	Fax No:	01352 70
Checked by:	Richard Flood	Date:	JULY 2023
Scales at A1:	1: NTS	Drawing No:	HT/23/CLGLDR/201
Phase/Rev:	P1	Sheet	1 of 1



KEY

Arfaethedig Terfyn
Cyflymder 20mya
Proposed 20mph
Speed limit



This map is reproduced from Ordnance Survey material with the permission of Ordnance Survey on behalf of the Controller of Her Majesty's Stationery Office. © Crown Copyright. Unauthorised reproduction infringes Crown Copyright and may lead to prosecution or civil proceedings. Licence number 100023386.Flintshire County Council, 2018.

PRELIMINARY	APPROVAL	CONSTRUCTION
-------------	----------	--------------

PH/Rev.	Revision Details	Rev.by	Chk.by	Date



StreetScene County Hall, Mold, CH7 6NF

Project:
Arfaethedig Terfyn Cyflymder 20mya
Proposed 20 Speed Limit

Ddreiniog Road, Carmel

Sheet 1 of 1

Flintshire County Council - Environment Directorate, County Hall 1, Mold CH7 6NF			
Contact Name:	Nick Williams	Telephone:	01352 704642
Drawn by:	Nick Williams	Fax No:	01352 70
Checked by:	Richard Flood	Date:	JULY 2023
Scales at A1:	Drawing No:	Phase/Rev:	
1: NTS	HT/23/DDR/201	P1	

Dated

xxth xxxxx

202x

**The Flintshire County Council
(Duckers Lane, Mancot) (20mph Speed Limit) Order 202x**

ORDER

as within

**Katie Wilby
Chief Officer (Streetscene and Transportation)
Flintshire County Council
County Hall
Mold
Flintshire
CH7 6NF**

**The Flintshire County Council
(Duckers Lane, Mancot) (20mph Speed Limit) Order 202x**

The Flintshire County Council (hereinafter referred to as “the Council”) in exercise of its powers under Section 84 and Part IV of Schedule 9 of the Road Traffic Regulation Act 1984 (hereinafter referred to as the “Act of 1984”) and all other enabling powers and after consultation with the Chief Officer of Police in accordance with Part III of Schedule 9 to the Act of 1984, hereby makes the following Order:

- a) To impose a speed limit of 20mph on the lengths of road specified in the Schedule to this notice.

**SCHEDULE
20mph Speed Limit**

Duckers Lane, Mancot, from its junction with the Leaches Lane for a distance of 131 metres in a South Easterly direction.

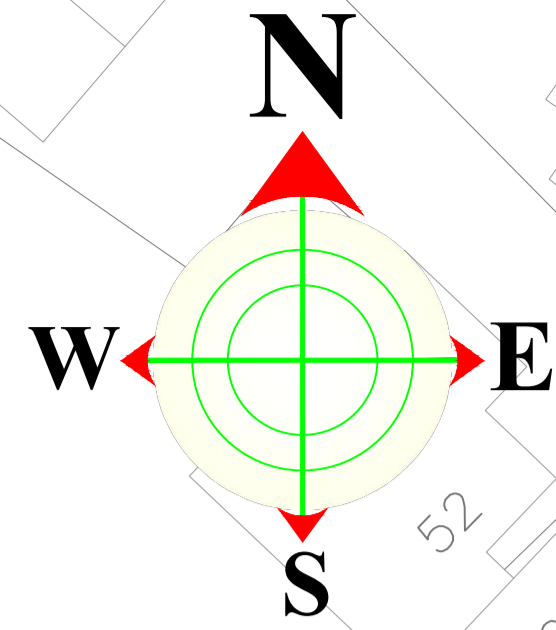
THE COMMON SEAL of FLINTSHIRE)
COUNTY COUNCIL was hereunto affixed this)
day of in the presence of :-)

CHAIRMAN

CHIEF OFFICER (GOVERNANCE)

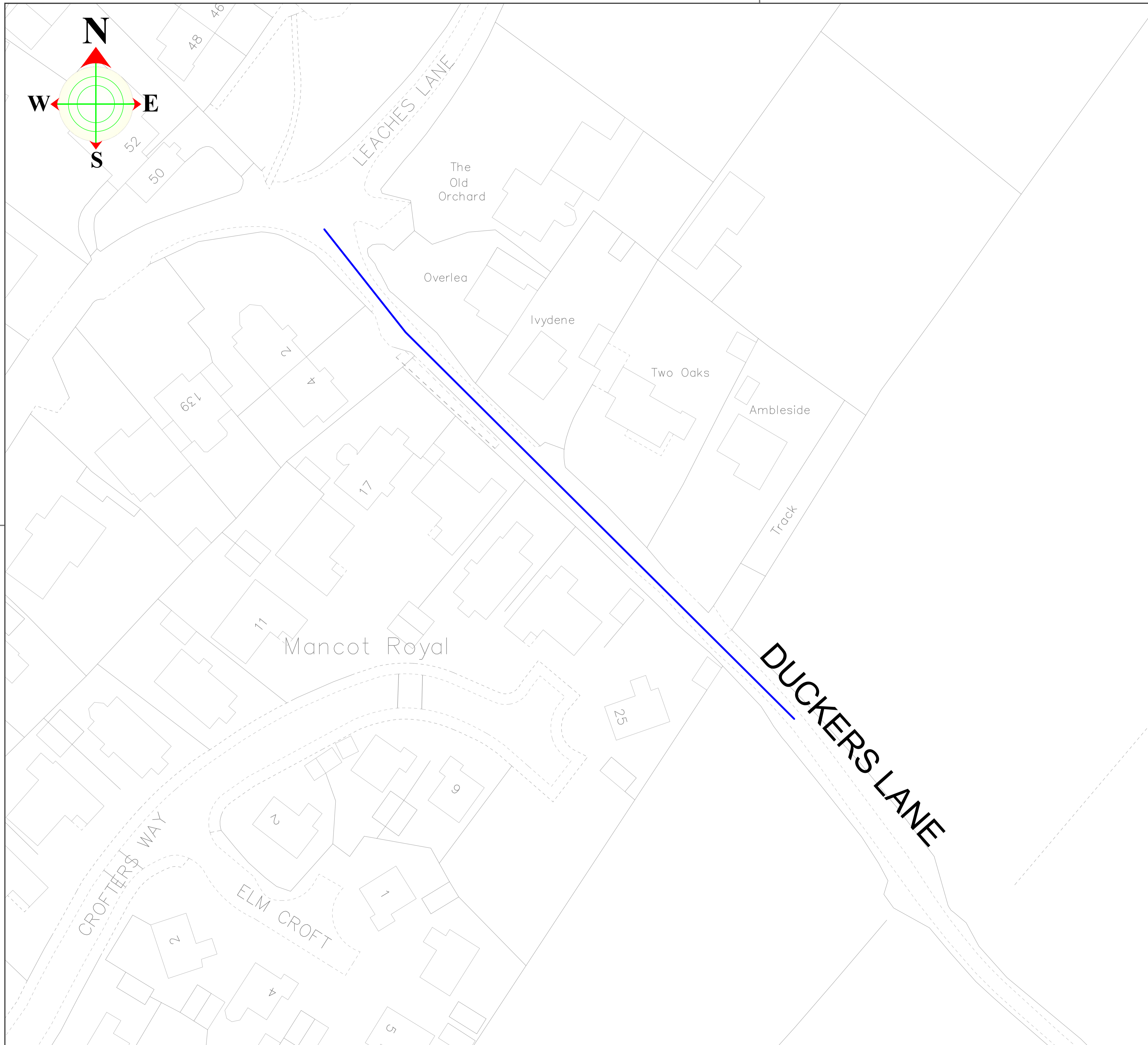
LEGAL SERVICES MANAGER

SENIOR SOLICITOR



KEY

Arfaethdig Terfyn
Cyflymder 20mya
Proposed 20mph
Speed limit



This map is reproduced from Ordnance Survey material with the permission of Ordnance Survey on behalf of the Controller of Her Majesty's Stationery Office. © Crown Copyright. Unauthorised reproduction infringes Crown Copyright and may lead to prosecution or civil proceedings. Licence number 100023386. Flintshire County Council, 2018.

PRELIMINARY	APPROVAL	CONSTRUCTION
-------------	-----------------	--------------

Ph/Rev.	Revision Details	Rev.by	Chk.by	Date



Katie Wilby
Chief Officer (Streetscene and Transportation)
Prif Swyddog (Gwasanaethau Strydi a Thrafnidiaeth) **StreetScene** County Hall, Mold, CH7 6NF
Heuadd y Sir, Yr Wyddgrug, CH7 6NF

Arfaethdig Terfyn Cyflymder 20mya
Proposed 20mph Speed Limit

Duckers Lane, Mancot

Sheet 1 of 1

Flintshire County Council - Environment Directorate, County Hall 1, Mold CH7 6NF			
Contact Name:	Nick Williams	Telephone:	01352 704642
Drawn by:	Nick Williams	Fax No:	01352 70
Checked by:	Richard Flood	Date:	JULY 2023
Sheet	1 of 1	Phase/Rev:	P1
Scales at A1:	Drawing No:		
1: NTS	HT/23/Duckers Lane/201		

Dated

xxth xxxxx

202x

**The Flintshire County Council
(Ffordd Y Gilrhos, Treuddyn) (20mph Speed Limit) Order 202x**

ORDER

as within

**Katie Wilby
Chief Officer (Streetscene and Transportation)
Flintshire County Council
County Hall
Mold
Flintshire
CH7 6NF**

**The Flintshire County Council
(Ffordd Y Gilrhos, Treuddyn) (20mph Speed Limit) Order 202x**

The Flintshire County Council (hereinafter referred to as “the Council”) in exercise of its powers under Section 84 and Part IV of Schedule 9 of the Road Traffic Regulation Act 1984 (hereinafter referred to as the “Act of 1984”) and all other enabling powers and after consultation with the Chief Officer of Police in accordance with Part III of Schedule 9 to the Act of 1984, hereby makes the following Order:

- a) To impose a speed limit of 20mph on the lengths of road specified in the Schedule 1 to this notice.

**SCHEDULE 1
20mph Speed Limit**

Ffordd Y Gilrhos, Treuddyn, from its junction with Ffordd Y Rhos, to its junction with A5104

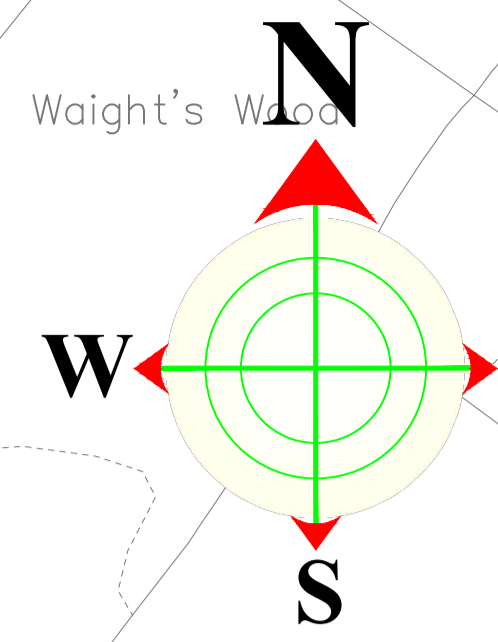
THE COMMON SEAL of FLINTSHIRE)
COUNTY COUNCIL was hereunto affixed this)
day of in the presence of :-)

CHAIRMAN

CHIEF OFFICER (GOVERNANCE)

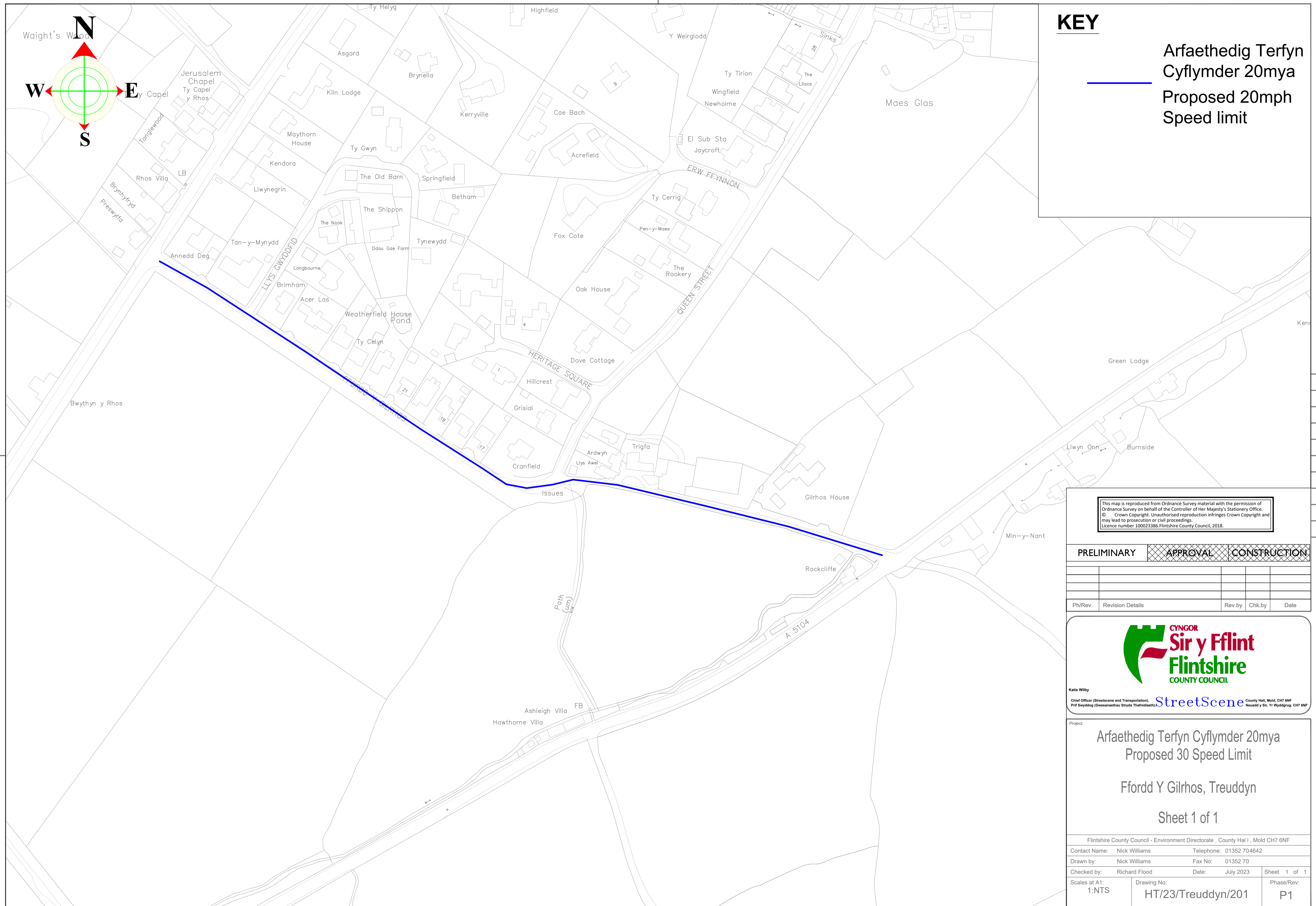
LEGAL SERVICES MANAGER

SENIOR SOLICITOR



KEY

Arfaethedig Terfyn
Cyflymder 20mya
Proposed 20mph
Speed limit



This map is reproduced from Ordnance Survey material with the permission of Ordnance Survey on behalf of the Controller of Her Majesty's Stationery Office. © Crown Copyright. Unauthorised reproduction infringes Crown Copyright and may lead to prosecution or civil proceedings. Licence number 100023386.Flintshire County Council, 2018.

PRELIMINARY	APPROVAL	CONSTRUCTION
-------------	-----------------	--------------

PH/Rev.	Revision Details	Rev.by	Chk.by	Date



StreetScene County Hall, Mold, CH7 6NF
Hwaedd y Sir, Yr Wyddgrug, CH7 6NF

Arfaethedig Terfyn Cyflymder 20mya
Proposed 30 Speed Limit

Ffordd Y Gilrhos, Treuddyn

Sheet 1 of 1

Flintshire County Council - Environment Directorate, County Hall 1, Mold CH7 6NF		
Contact Name:	Nick Williams	Telephone: 01352 704642
Drawn by:	Nick Williams	Fax No: 01352 70
Checked by:	Richard Flood	Date: July 2023
Scales at A1:	Drawing No:	Phase/Rev:
1:NTS	HT/23/Treuddyn/201	P1

Dated

xxth xxxxx

202x

**The Flintshire County Council
(Ffordd Llanfynydd, Llanfynydd) (20mph Speed Limit) Order 202x**

ORDER

as within

**Katie Wilby
Chief Officer (Streetscene and Transportation)
Flintshire County Council
County Hall
Mold
Flintshire
CH7 6NF**

**The Flintshire County Council
(Ffordd Llanfynydd, Llanfynydd) (20mph Speed Limit) Order 202x**

The Flintshire County Council (hereinafter referred to as “the Council”) in exercise of its powers under Section 84 and Part IV of Schedule 9 of the Road Traffic Regulation Act 1984 (hereinafter referred to as the “Act of 1984”) and all other enabling powers and after consultation with the Chief Officer of Police in accordance with Part III of Schedule 9 to the Act of 1984, hereby makes the following Order:

- a) To impose a speed limit of 20mph on the lengths of road specified in the Schedule 1 to this notice.

**SCHEDULE 1
20mph Speed Limit**

Ffordd Llanfynydd, Llanfynydd, from a point 10 metres south east of its junction with the Unnamed Road (lead to Tree Tops) for a distance of 34 metres in a North westerly direction.

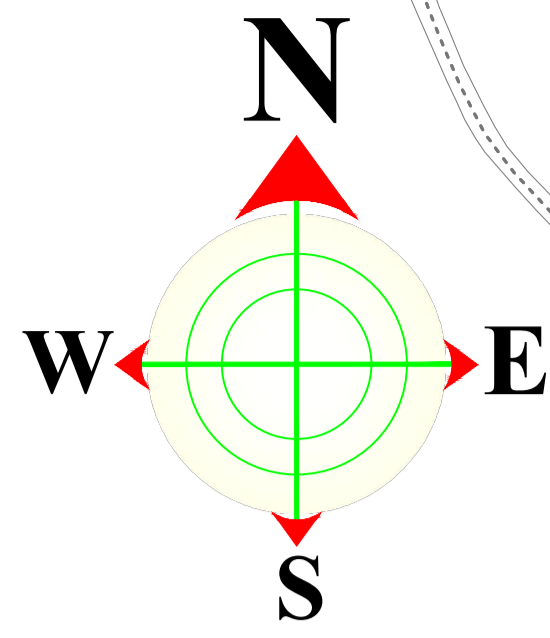
THE COMMON SEAL of FLINTSHIRE)
COUNTY COUNCIL was hereunto affixed this)
day of in the presence of :-)

CHAIRMAN

CHIEF OFFICER (GOVERNANCE)

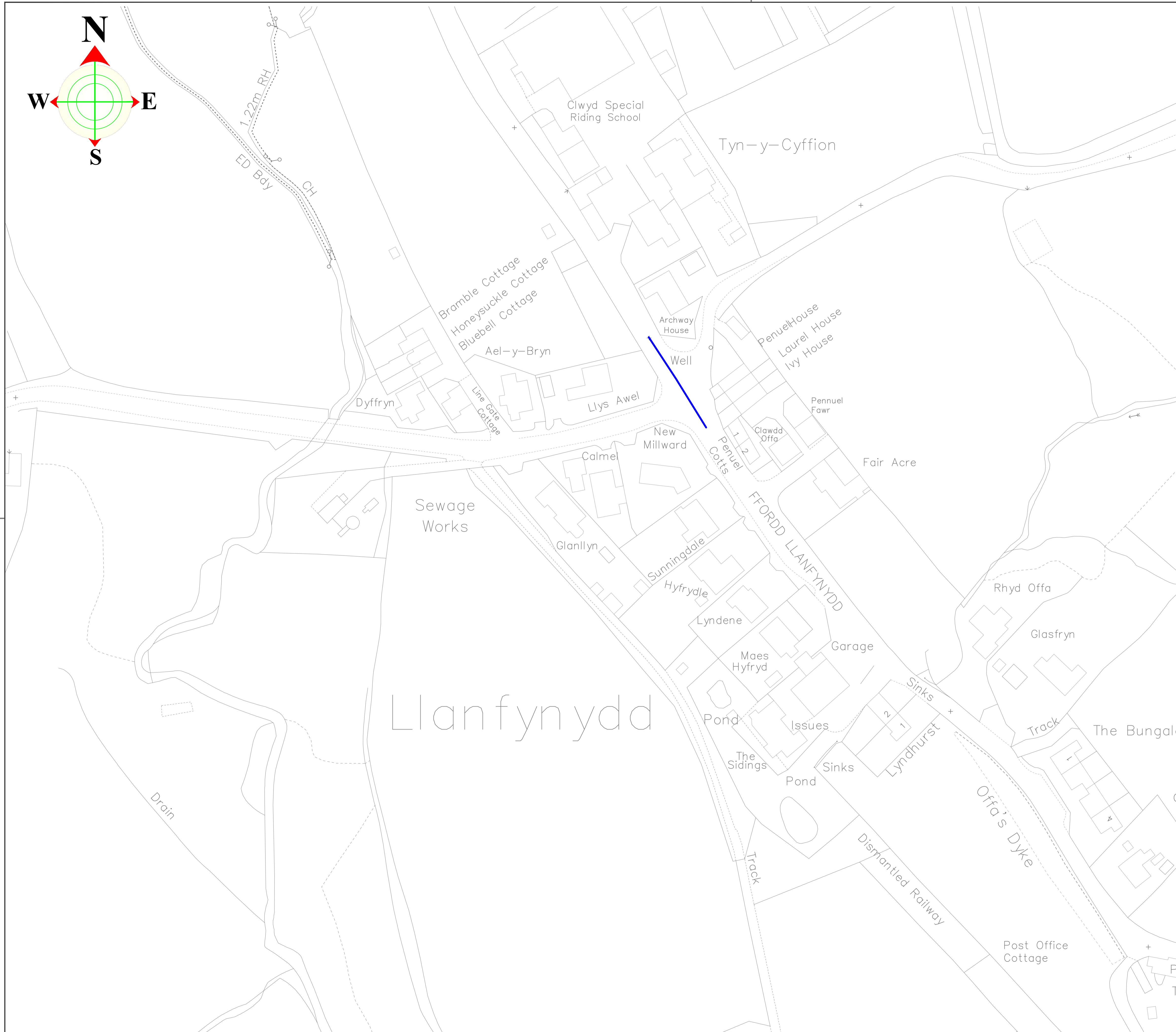
LEGAL SERVICES MANAGER

SENIOR SOLICITOR



KEY

Arfaethdig Terfyn
Cyflymder 20mya
Proposed 20mph
Speed limit



This map is reproduced from Ordnance Survey material with the permission of Ordnance Survey on behalf of the Controller of Her Majesty's Stationery Office. © Crown Copyright. Unauthorised reproduction infringes Crown Copyright and may lead to prosecution or civil proceedings. Licence number 100023386. Flintshire County Council, 2018.

PRELIMINARY	APPROVAL	CONSTRUCTION
-------------	-----------------	--------------

Ph/Rev.	Revision Details	Rev.by	Chk.by	Date



Katie Wilby
Chief Officer (Streetscene and Transportation)
Prif Swyddog (Gwasanaethau Stryd a Thrafnidiaeth) **StreetScene** County Hall, Mold, CH7 6NF
Heuadd y Sir, Yr Wyddgrug, CH7 6NF

Arfaethdig Terfyn Cyflymder 20mya
Proposed 20 Speed Limit

Ffordd Llanfynydd, Llanfynydd

Sheet 1 of 1

Flintshire County Council - Environment Directorate, County Hall 1, Mold CH7 6NF			
Contact Name:	Nick Williams	Telephone:	01352 704642
Drawn by:	Nick Williams	Fax No:	01352 70
Checked by:	Richard Flood	Date:	JULY 2023
Sheet	1 of 1	Phase/Rev:	P1
Scales at A1:	1: NTS	Drawing No:	HT/23/Llanfynydd/201

Dated

xxth xxxxx

202x

**The Flintshire County Council
(Penyfron Road, Pantymwyn) (20mph Speed Limit) Order 202x**

ORDER

as within

**Katie Wilby
Chief Officer (Streetscene and Transportation)
Flintshire County Council
County Hall
Mold
Flintshire
CH7 6NF**

**The Flintshire County Council
(Penyfron Road, Pantymwyn) (20mph Speed Limit) Order 202x**

The Flintshire County Council (hereinafter referred to as “the Council”) in exercise of its powers under Section 84 and Part IV of Schedule 9 of the Road Traffic Regulation Act 1984 (hereinafter referred to as the “Act of 1984”) and all other enabling powers and after consultation with the Chief Officer of Police in accordance with Part III of Schedule 9 to the Act of 1984, hereby makes the following Order:

- a) To impose a speed limit of 20mph on the lengths of road specified in the Schedule to this notice.

**SCHEDULE
20mph Speed Limit**

Penyfron Road, Pantymwyn, from a point 303 metres north west of its junction with the Bryn Rhosyn for a distance of 106 metres in a South westerly direction.

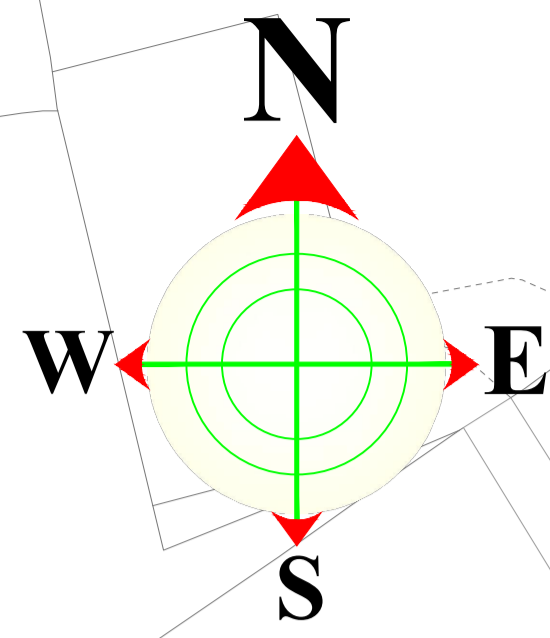
THE COMMON SEAL of FLINTSHIRE)
COUNTY COUNCIL was hereunto affixed this)
day of in the presence of :-)

CHAIRMAN

CHIEF OFFICER (GOVERNANCE)

LEGAL SERVICES MANAGER

SENIOR SOLICITOR



KEY

Arfaethedig Terfyn
Cyflymder 20mya
Proposed 20mph
Speed limit

This map is reproduced from Ordnance Survey material with the permission of Ordnance Survey on behalf of the Controller of Her Majesty's Stationery Office.
© Crown Copyright. Unauthorised reproduction infringes Crown Copyright and may lead to prosecution or civil proceedings.
Licence number 100023386.Flintshire County Council, 2018.

PRELIMINARY APPROVAL CONSTRUCTION

PH/Rev.	Revision Details	Rev.by	Chk.by	Date



Katie Wilby
Chief Officer (Streetscene and Transportation)
Prif Swyddog (Gwasanaethau Stryd a Thrafnidiaeth) **StreetScene** County Hall, Mold, CH7 6NF
Heuadd y Sir, Yr Wyddgrug, CH7 6NF

Proposed 20 Speed Limit
Penyfron Road, Pantymwyn

Sheet 1 of 1

Flintshire County Council - Environment Directorate , County Hal 1 , Mold CH7 6NF			
Contact Name:	Nick Williams	Telephone:	01352 704642
Drawn by:	Nick Williams	Fax No:	01352 70
Checked by:	Richard Flood	Date:	JULY 2023
Scales at A1:	Drawing No:	Phase/Rev:	
1: NTS	HT/23/Pantymwyn/201	P1	

Dated

xxth xxxxx

202x

**The Flintshire County Council
(Ffordd Y Pentre, Ffordd Y Bryn and Henffordd, Nercwys) (20mph Speed Limit)
Order 202x**

ORDER

as within

**Katie Wilby
Chief Officer (Streetscene and Transportation)
Flintshire County Council
County Hall
Mold
Flintshire
CH7 6NF**

**The Flintshire County Council
(Ffordd Y Pentre, Ffordd Y Bryn and Henffordd, Nercwys) (20mph Speed Limit)
Order 202x**

The Flintshire County Council (hereinafter referred to as “the Council”) in exercise of its powers under Section 84 and Part IV of Schedule 9 of the Road Traffic Regulation Act 1984 (hereinafter referred to as the “Act of 1984”) and all other enabling powers and after consultation with the Chief Officer of Police in accordance with Part III of Schedule 9 to the Act of 1984, hereby makes the following Order:

- a) To impose a speed limit of 20mph on the lengths of road specified in the Schedule 1 to this notice.

**SCHEDULE 1
20mph Speed Limit**

Ffordd Y Pentre, Nercwys, from a point 138 metres south east of its junction with Ffordd Y Pentre to a point 187 metres in a north westerly direction from its junction with Ffordd Y Pentre.

Ffordd Y Bryn, Nercwys, from its junction with Ffordd Y Pentre for a distance of 133 metres in a north easterly direction.

Henffordd, Nercwys, from its junction with Ffordd Y Pentre for a distance of 67 metres in a westerly direction.

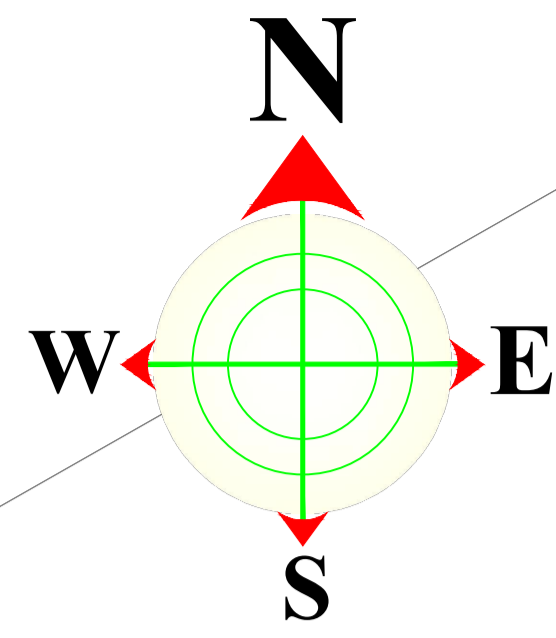
THE COMMON SEAL of FLINTSHIRE)
COUNTY COUNCIL was hereunto affixed this)
day of in the presence of :-)

CHAIRMAN

CHIEF OFFICER (GOVERNANCE)

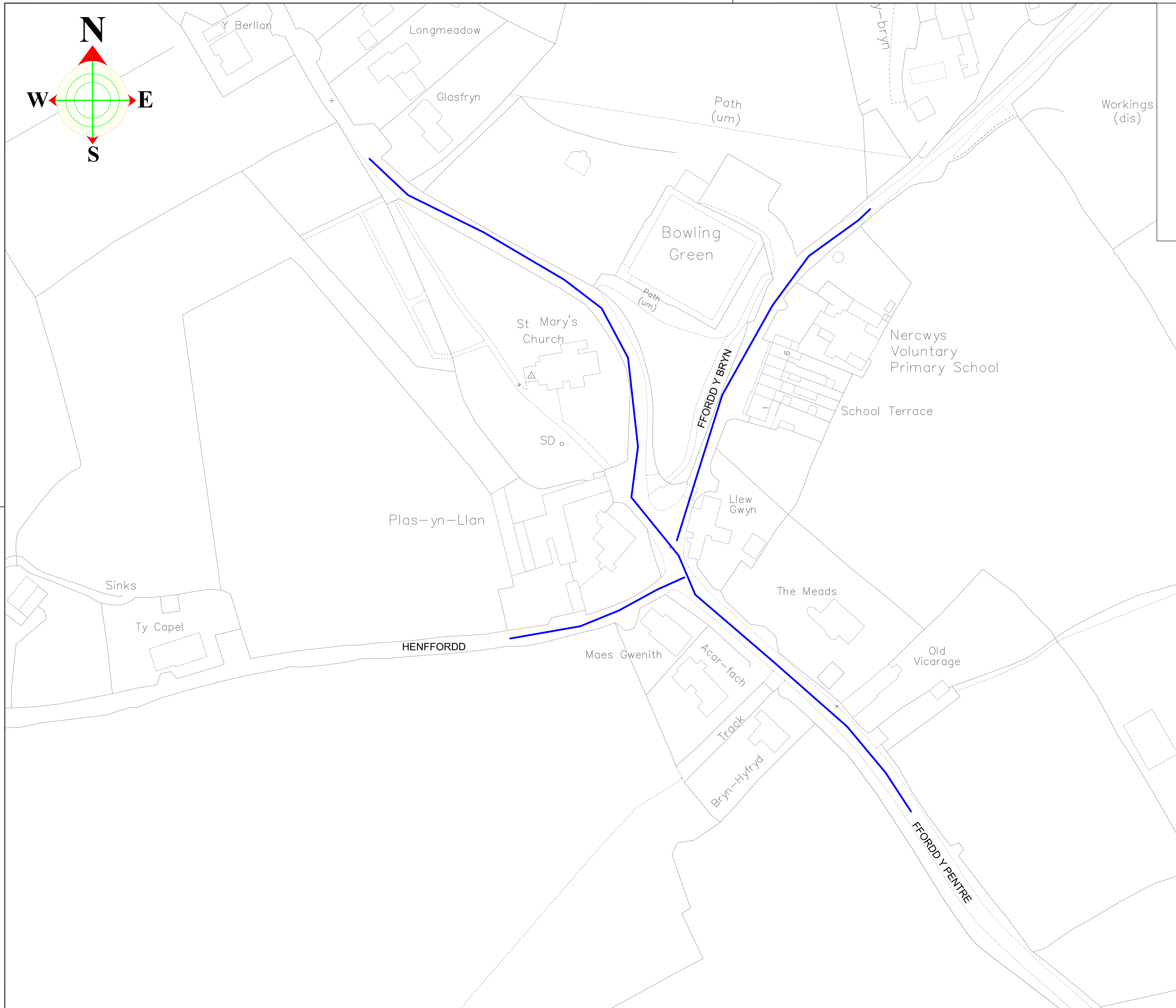
LEGAL SERVICES MANAGER

SENIOR SOLICITOR



KEY

Arfaethedig Terfyn
Cyflymder 20mya
Proposed 20mph
Speed limit



This map is reproduced from Ordnance Survey material with the permission of Ordnance Survey on behalf of the Controller of Her Majesty's Stationery Office. © Crown Copyright. Unauthorised reproduction infringes Crown Copyright and may lead to prosecution or civil proceedings. Licence number 100023386. Flintshire County Council, 2018.

PRELIMINARY	APPROVAL	CONSTRUCTION
-------------	-----------------	--------------

PH/Rev.	Revision Details	Rev.by	Chk.by	Date



StreetScene County Hall, Mold, CH7 6NF
Prif Swyddog (Gwasanaethau Ddydd Hafnodiadaeth) Huwadd y Sir, Yr Wyddgrug, CH7 6NF

Project:
Arfaethedig Terfyn Cyflymder 20mya
Proposed 20mph Speed Limit
Ffordd Y Pentre, Ffordd Y Bryn & Henffordd,
Sheet 1 of 1

Flintshire County Council - Environment Directorate, County Hall 1, Mold CH7 6NF			
Contact Name:	Nick Williams	Telephone:	01352 704642
Drawn by:	Nick Williams	Fax No:	01352 70
Checked by:	Richard Flood	Date:	JULY 2023
Scales at A1:	1: NTS	Drawing No:	HT/23/Nercwys/201
Phase/Rev:	P1	Sheet	1 of 1

Dated

xxth xxxxx

202x

**The Flintshire County Council
(Wood Lane, Broughton) (20mph Speed Limit) Order 202x**

ORDER

as within

**Katie Wilby
Chief Officer (Streetscene and Transportation)
Flintshire County Council
County Hall
Mold
Flintshire
CH7 6NF**

**The Flintshire County Council
(Wood Lane, Broughton) (20mph Speed Limit) Order 202x**

The Flintshire County Council (hereinafter referred to as “the Council”) in exercise of its powers under Section 84 and Part IV of Schedule 9 of the Road Traffic Regulation Act 1984 (hereinafter referred to as the “Act of 1984”) and all other enabling powers and after consultation with the Chief Officer of Police in accordance with Part III of Schedule 9 to the Act of 1984, hereby makes the following Order:

- a) To impose a speed limit of 20mph on the lengths of road specified in the Schedule to this notice.

**SCHEDULE
20mph Speed Limit**

Wood Lane, Broughton, from its junction with the A5104 Main Road for a distance of 76 metres in a northerly direction.

THE COMMON SEAL of FLINTSHIRE)
COUNTY COUNCIL was hereunto affixed this)
day of in the presence of :-)

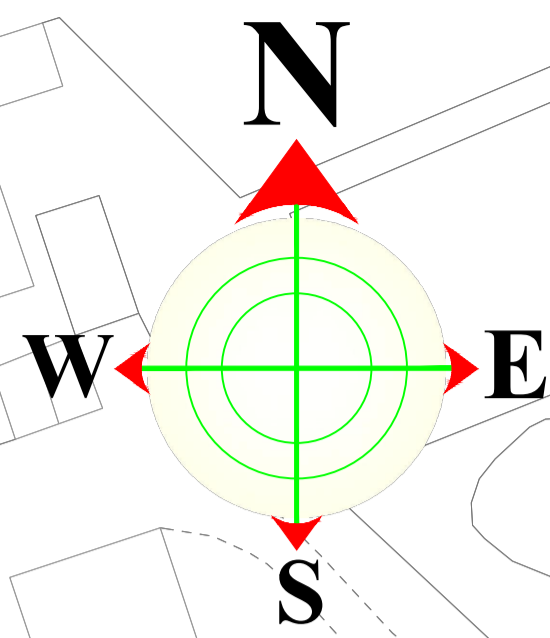
CHAIRMAN

CHIEF OFFICER (GOVERNANCE)

LEGAL SERVICES MANAGER

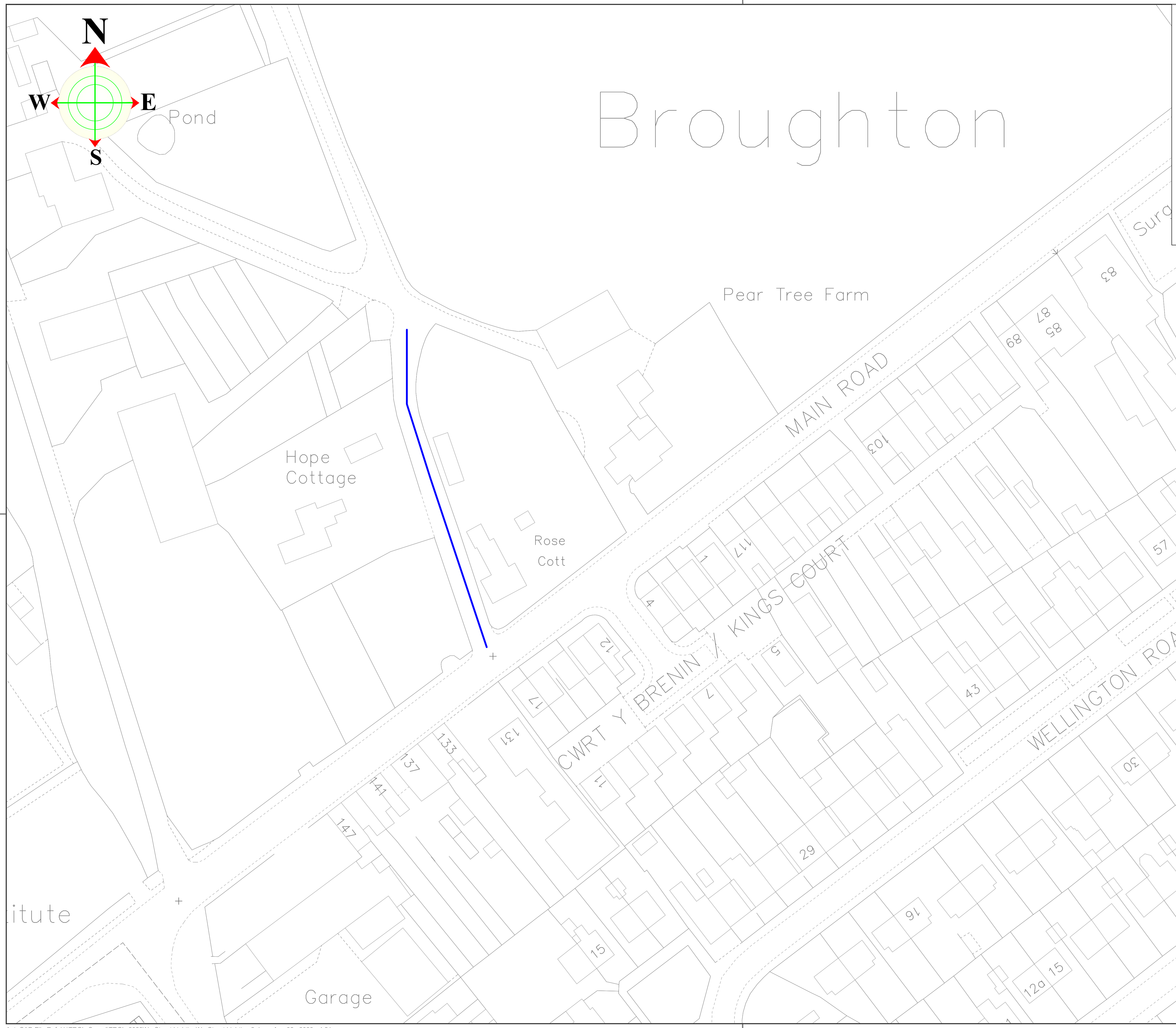
SENIOR SOLICITOR

Broughton



KEY

Arfaethdig Terfyn
Cyflymder 20mya
Proposed 20mph
Speed limit



This map is reproduced from Ordnance Survey material with the permission of Ordnance Survey on behalf of the Controller of Her Majesty's Stationery Office. © Crown Copyright. Unauthorised reproduction infringes Crown Copyright and may lead to prosecution or civil proceedings. Licence number 100023386. Flintshire County Council, 2018.

PRELIMINARY	APPROVAL	CONSTRUCTION
-------------	-----------------	--------------

PH/Rev.	Revision Details	Rev.by	Chk.by	Date



StreetScene County Hall, Mold, CH7 6NF
Prif Swyddog (Gewisaethau Stryd) Thelindfaeth / Heuadd y Sir, Yr Wyddgrug, CH7 6NF

Arfaethdig Terfyn Cyflymder 20mya
Proposed 30 Speed Limit

Wood Lane, Broughton

Sheet 1 of 1

Flintshire County Council - Environment Directorate, County Hall 1, Mold CH7 6NF			
Contact Name:	Nick Williams	Telephone:	01352 704642
Drawn by:	Nick Williams	Fax No:	01352 70
Checked by:	Richard Flood	Date:	JULY 2023
Sheet	1 of 1	Phase/Rev:	P1
Scales at A1:	Drawing No:	HT/23/Wood Lane/201	
1: NTS			

Dated

xxth xxxxx

202x

**The Flintshire County Council
(Well Street Buckley) (20mph Speed Limit) Order 202x**

ORDER

as within

**Katie Wilby
Chief Officer (Streetscene and Transportation)
Flintshire County Council
County Hall
Mold
Flintshire
CH7 6NF**

**The Flintshire County Council
(Well Street Buckley) (20mph Speed Limit) Order 202x**

The Flintshire County Council (hereinafter referred to as “the Council”) in exercise of its powers under Section 84 and Part IV of Schedule 9 of the Road Traffic Regulation Act 1984 (hereinafter referred to as the “Act of 1984”) and all other enabling powers and after consultation with the Chief Officer of Police in accordance with Part III of Schedule 9 to the Act of 1984, hereby makes the following Order:

- a) To impose a speed limit of 20mph on the lengths of road specified in the Schedule 1 to this notice.

**SCHEDULE 1
20mph Speed Limit**

Well Street Buckley, from a point 193 metres south west of its junction with the Bryn Awelon for a distance of 147 metres in a south westerly direction.

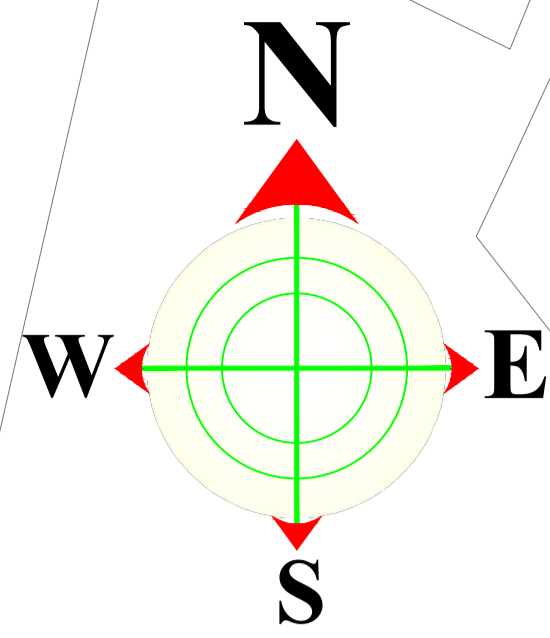
THE COMMON SEAL of FLINTSHIRE)
COUNTY COUNCIL was hereunto affixed this)
day of in the presence of :-)

CHAIRMAN

CHIEF OFFICER (GOVERNANCE)

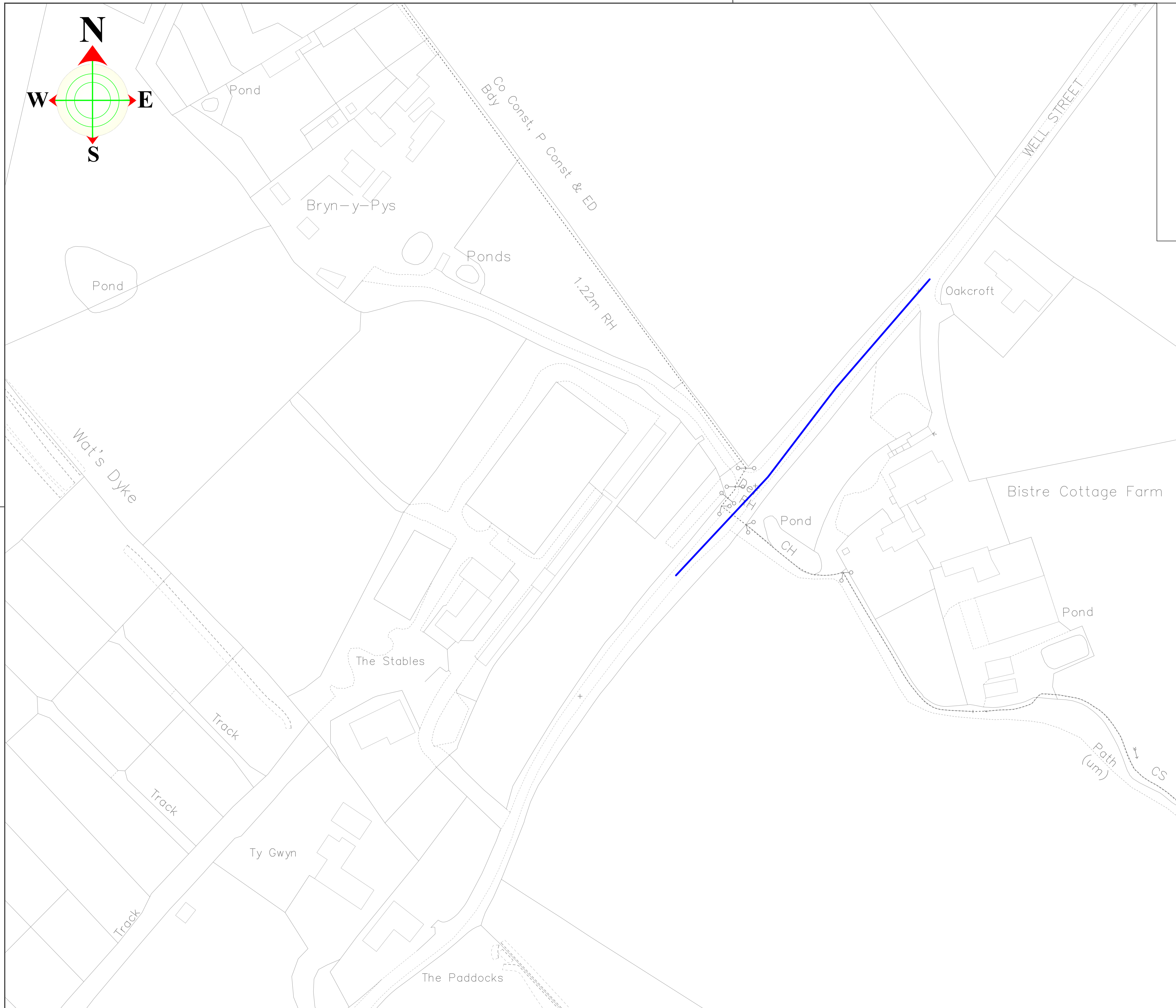
LEGAL SERVICES MANAGER

SENIOR SOLICITOR



KEY

- Arfaethedig Terfyn
Cyflymder 20mya
- Proposed 20mph
Speed limit



This map is reproduced from Ordnance Survey material with the permission of Ordnance Survey on behalf of the Controller of Her Majesty's Stationery Office.
 © Crown Copyright. Unauthorised reproduction infringes Crown Copyright and may lead to prosecution or civil proceedings.
 Licence number 100023386, Flintshire County Council, 2018.

PRELIMINARY APPROVAL CONSTRUCTION

PH/Rev.	Revision Details	Rev.by	Chk.by	Date



StreetScene County Hall, Mold, CH7 6NF
 Hwadd y Sir, Yr Wyddgrug, CH7 6NF

Project:
 Arfaethedig Terfyn Cyflymder 20mya
 Proposed 20 Speed Limit

Well Street Buckley

Sheet 1 of 1

Flintshire County Council - Environment Directorate, County Hall 1, Mold CH7 6NF			
Contact Name:	Nick Williams	Telephone:	01352 704642
Drawn by:	Nick Williams	Fax No:	01352 70
Checked by:	Richard Flood	Date:	JULY 2023
Sheet	1 of 1	Phase/Rev:	P1
Scales at A1: 1: NTS	Drawing No: HT/23/Well Street/201		