

Flintshire Local Development Plan: Candidate Site

Site Reference : PAPH001
Name / Location of Site : Land (frontage) between Rockwood and Convent Farm, Pantasaph
Settlement : Pantasaph
Current Use of Site : Agricultural
Proposed Use of Site : Housing
Development or Protection : Development
Area (Hectares) : 1.09368
OS Reference : E315641 N375955



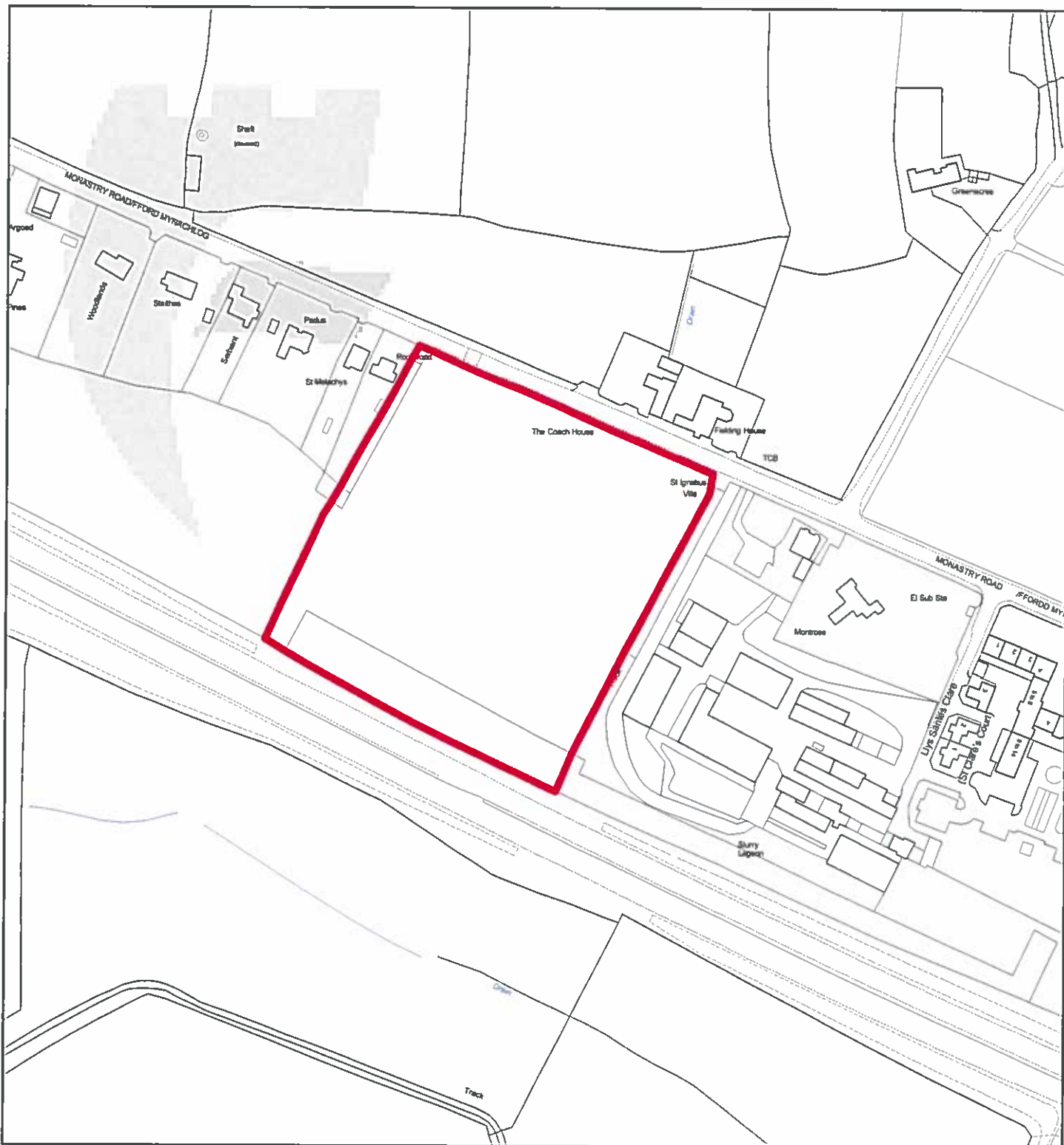
This map is reproduced from Ordnance Survey material with the permission of Ordnance Survey on behalf of the Controller of Her Majesty's Stationary Office © Crown Copyright. Unauthorised reproduction infringes Crown Copyright and may lead to prosecution or civil proceedings. License number 100023386. Flintshire County Council, 2015.

Planning & Environment,
 Flintshire County Council,
 County Hall, Mold,
 Flintshire, CH7 6NF.
 Chief Officer: Mr Andrew Farrow

Scale 1:2500 @ A4

Plotted 26/01/2015





Flintshire Local Development Plan: Candidate Site

Site Reference : PAPH002
Name / Location of Site : Land between Rockwood, Convent Farm and A55, Pantasaph
Settlement : Pantasaph
Current Use of Site : Agricultural
Proposed Use of Site : Housing
Development or Protection : Development
Area (Hectares) : 2.26678
OS Reference : E315628 N375927

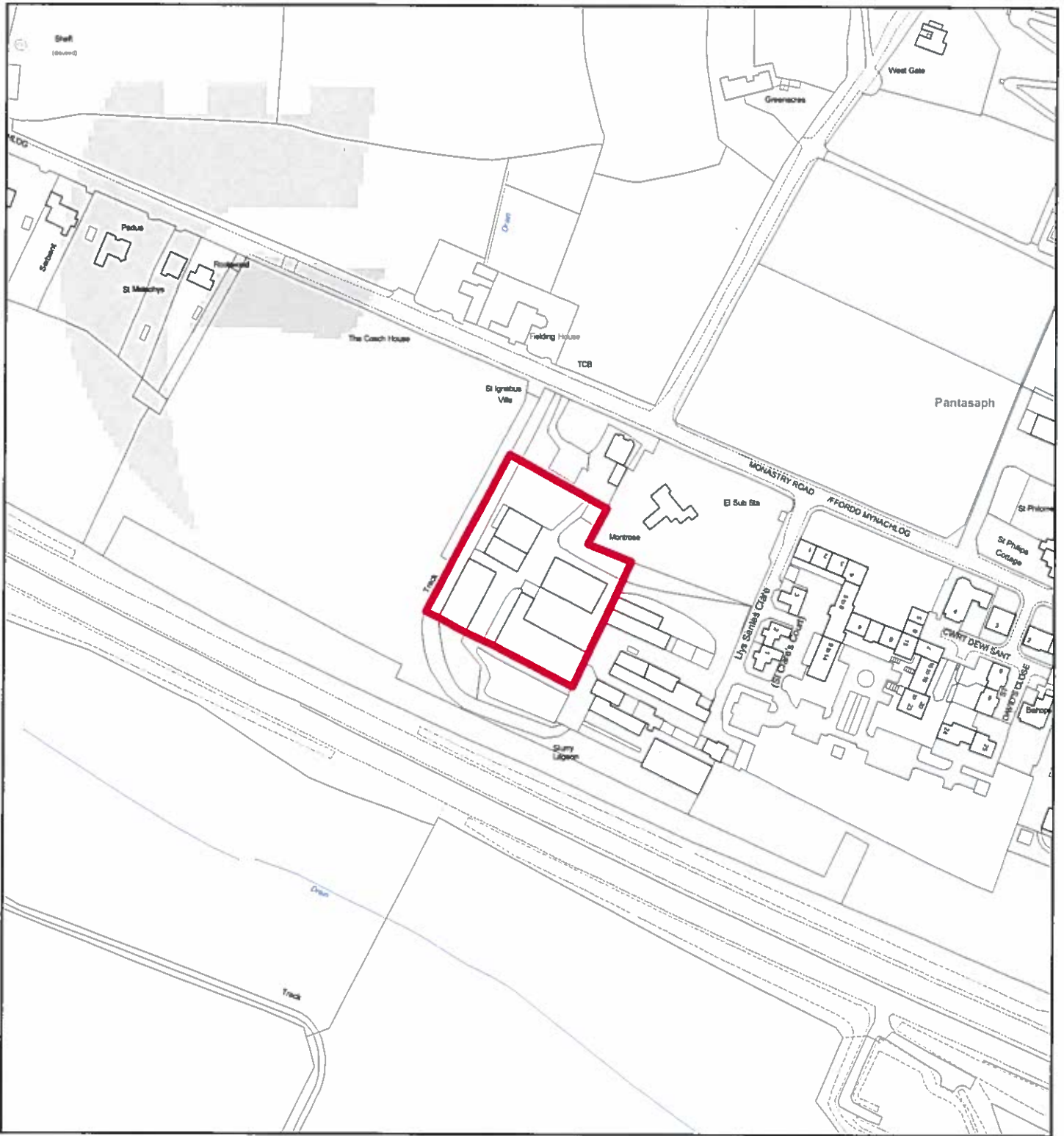


This map is reproduced from Ordnance Survey material with the permission of Ordnance Survey on behalf of the Controller of Her Majesty's Stationary Office. © Crown Copyright. Unauthorised reproduction infringes Crown Copyright and may lead to prosecution or civil proceedings. Licence number 100023368. Flintshire County Council, 2015.

Planning & Environment,
 Flintshire County Council,
 County Hall, Mold,
 Flintshire, CH7 6NF.
 Chief Officer: Mr Andrew Farrow

Scale 1:2500 @ A4
 Plotted 26/01/2015





Flintshire Local Development Plan: Candidate Site

Site Reference : PAPH003
Name / Location of Site : Land to rear of Convent Farm, Pantasaph
Settlement : Pantasaph
Current Use of Site : Agricultural (Buildings)
Proposed Use of Site : Housing
Development or Protection : Development
Area (Hectares) : 0.53697
OS Reference : E315725 N375876



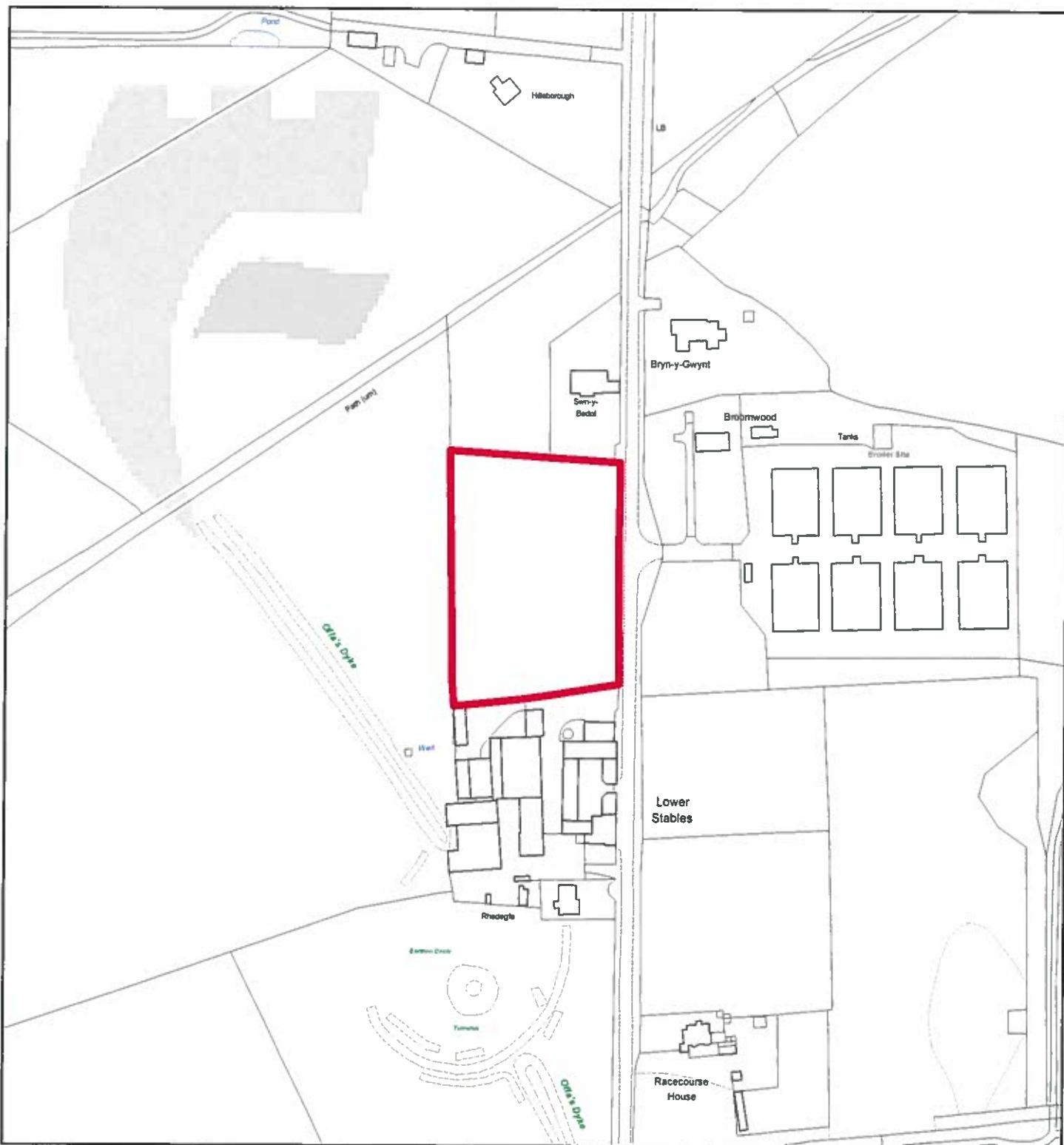
This map is reproduced from Ordnance Survey material with the permission of Ordnance Survey on behalf of the Controller of Her Majesty's Stationary Office. © Crown Copyright. Unauthorised reproduction infringes Crown Copyright and may lead to prosecution or civil proceedings. Licence number 100023386. Flintshire County Council, 2015.

Planning & Environment,
 Flintshire County Council,
 County Hall, Mold,
 Flintshire, CH7 6NF.
 Chief Officer: Mr Andrew Farrow

Scale 1:2500 @ A4

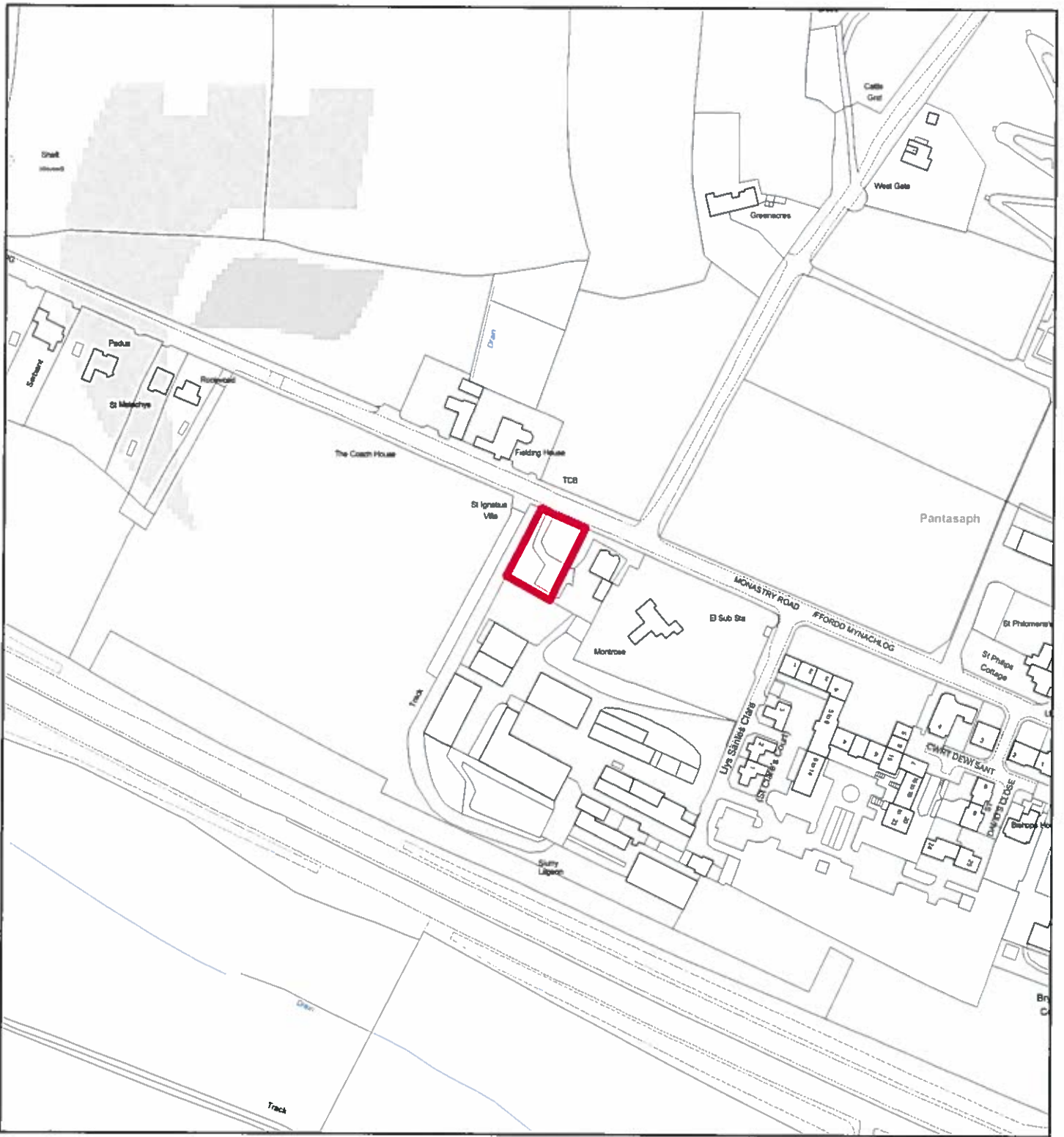
Plotted 26/01/2015





Flintshire Local Development Plan: Candidate Site

Site Reference : PAPH004
Name / Location of Site : Land north of Lower Stables Farm, Babel Road, Pantasaph
Settlement : Pantasaph
Current Use of Site : Agricultural
Proposed Use of Site : Housing
Development or Protection : Development
Area (Hectares) : 0.80579
OS Reference : E315203 N375429



Flintshire Local Development Plan: Candidate Site

Site Reference : PAPH005
Name / Location of Site : Land adj St Ignatius Villa, Monastery Road, Pantasaph
Settlement : Pantasaph
Current Use of Site : Garden
Proposed Use of Site : Housing
Development or Protection : Development
Area (Hectares) : 0.0787527
OS Reference : E315740 N375935



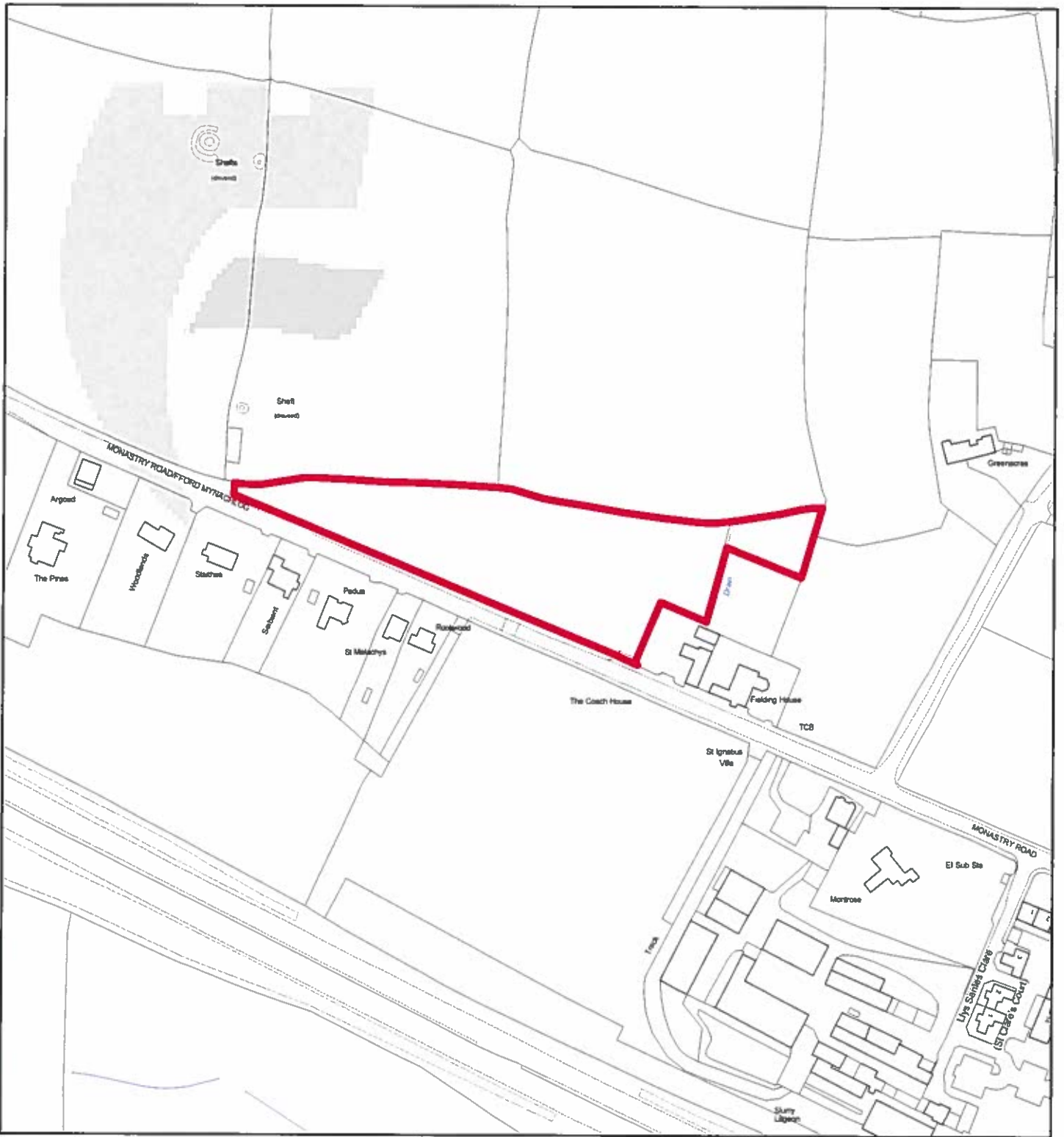
This map is reproduced from Ordnance Survey material with the permission of Ordnance Survey on behalf of the Controller of Her Majesty's Stationary Office. © Crown Copyright. Unauthorised reproduction infringes Crown Copyright and may lead to prosecution or civil proceedings. Licence number 100023366. Flintshire County Council, 2015.

Planning & Environment,
 Flintshire County Council,
 County Hall, Mold,
 Flintshire, CH7 6NF.
 Chief Officer: Mr Andrew Farrow

Scale 1:2500 @ A4

Plotted 26/01/2015





Flintshire Local Development Plan: Candidate Site

Site Reference : PAPH006
Name / Location of Site : Land west of The Coachhouse, Monastery Road, Pantasaph
Settlement : Pantasaph
Current Use of Site : Agricultural
Proposed Use of Site : Housing
Development or Protection : Development
Area (Hectares) : 0.990872
OS Reference : E315624 N376039



This map is reproduced from Ordnance Survey material with the permission of Ordnance Survey on behalf of the Controller of Her Majesty's Stationary Office. © Crown Copyright. Unauthorised reproduction infringes Crown Copyright and may lead to prosecution or civil proceedings. Licence number 100023305. Flintshire County Council 2015.

Planning & Environment,
 Flintshire County Council,
 County Hall, Mold,
 Flintshire, CH7 6NF.
 Chief Officer: Mr Andrew Farrow

Scale 1:2500 @ A4

Plotted 26/01/2015

