

Disclaimers:-

- This drawing is copyright and must not be copied in part or in whole unless agreed in writing.
- Reference should be made to the project's drawing register to ensure the latest drawing is being referred to.
- All dimensions are to be checked by the contractor prior to commencement of work. Any discrepancy shall be reported immediately.
- All work shall be carried out in accordance with local authority, statutory authority and health & safety requirements & regulations.
- This drawing is produced to be printed and read in colour. Reproduction in black and white may prevent correct interpretation of some aspects.
- Based on OS Mapping provided by client.

Rev	Date	By	Chk	Description

Client: Flintshire County Council

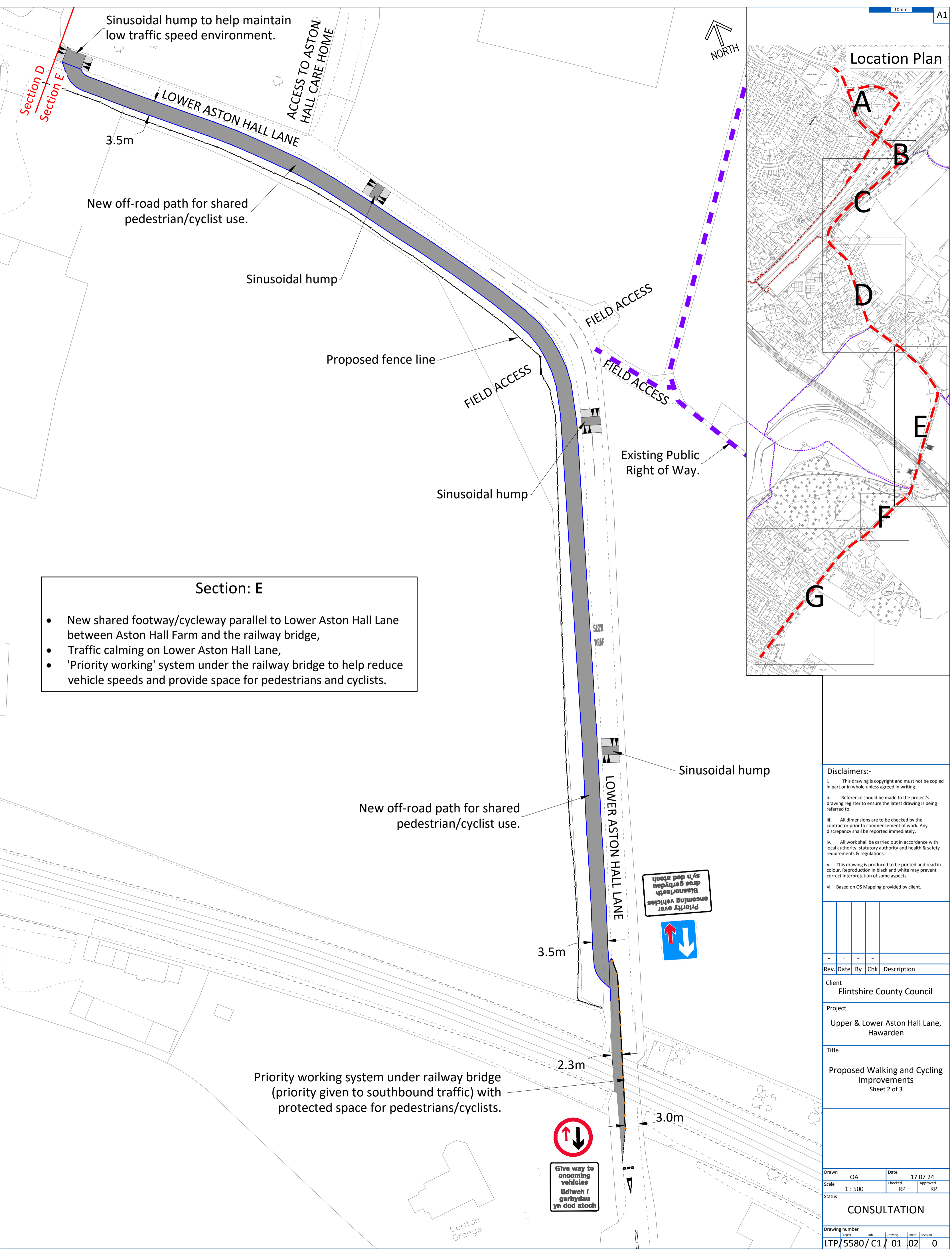
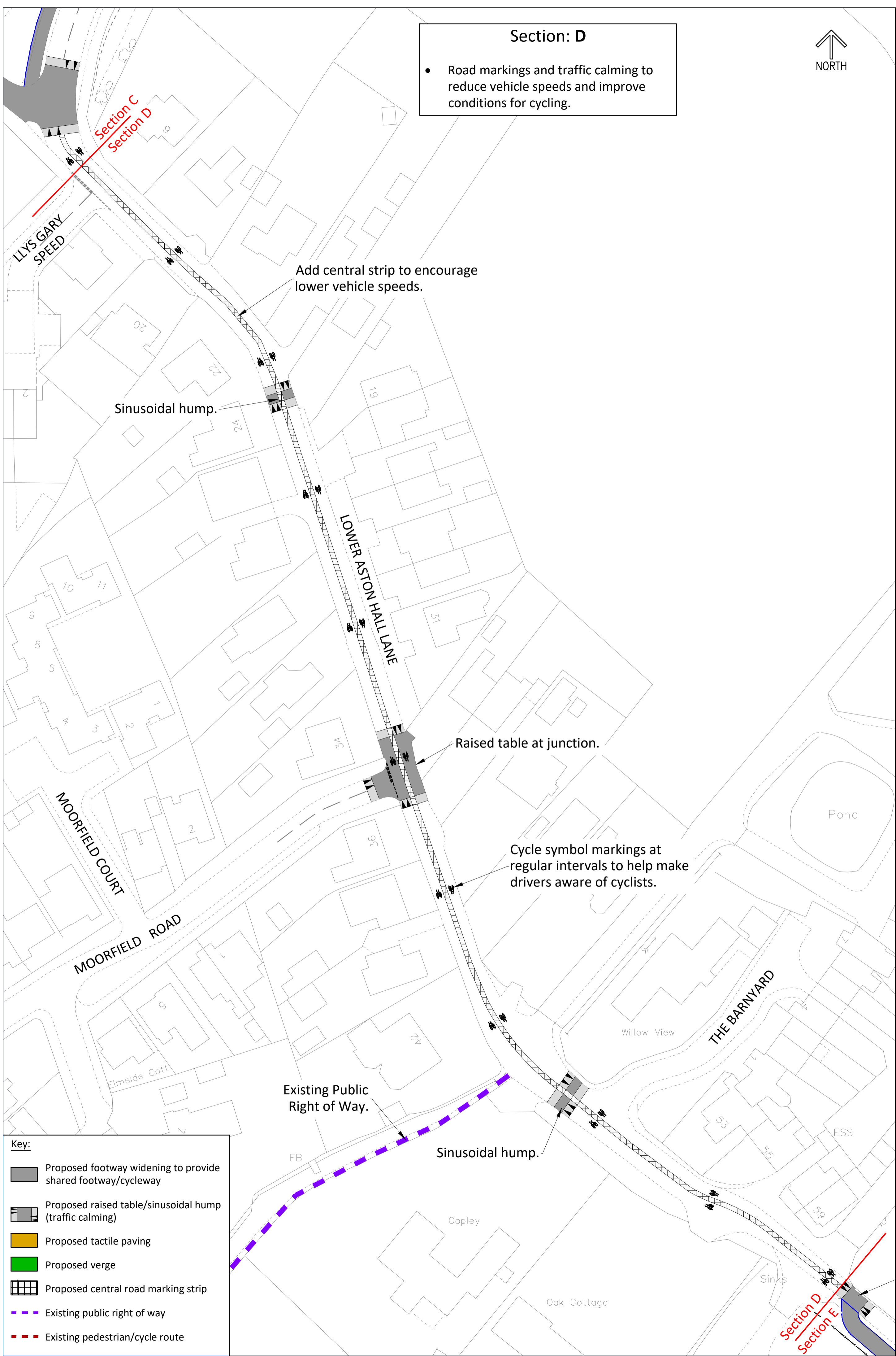
Project: Upper & Lower Aston Hall Lane, Hawarden

Title: Proposed Walking and Cycling Improvements Sheet 1 of 3

Drawn	QA	Date	17 07 24
Scale	1 : 500	Checked	RP
Status		Approved	RP

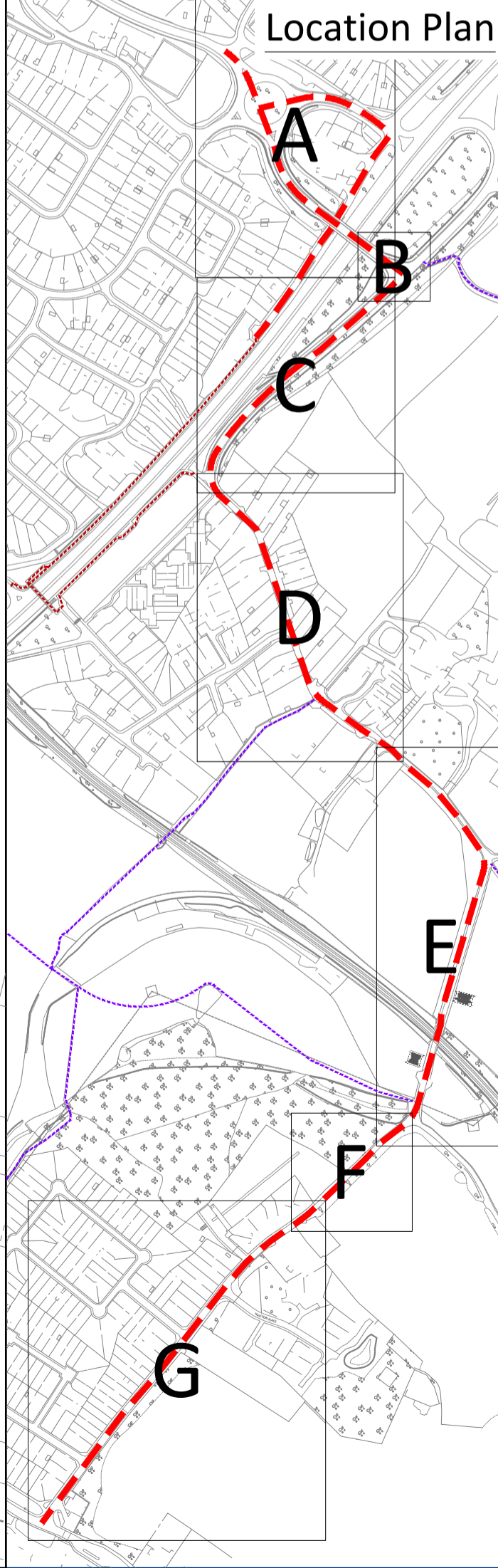
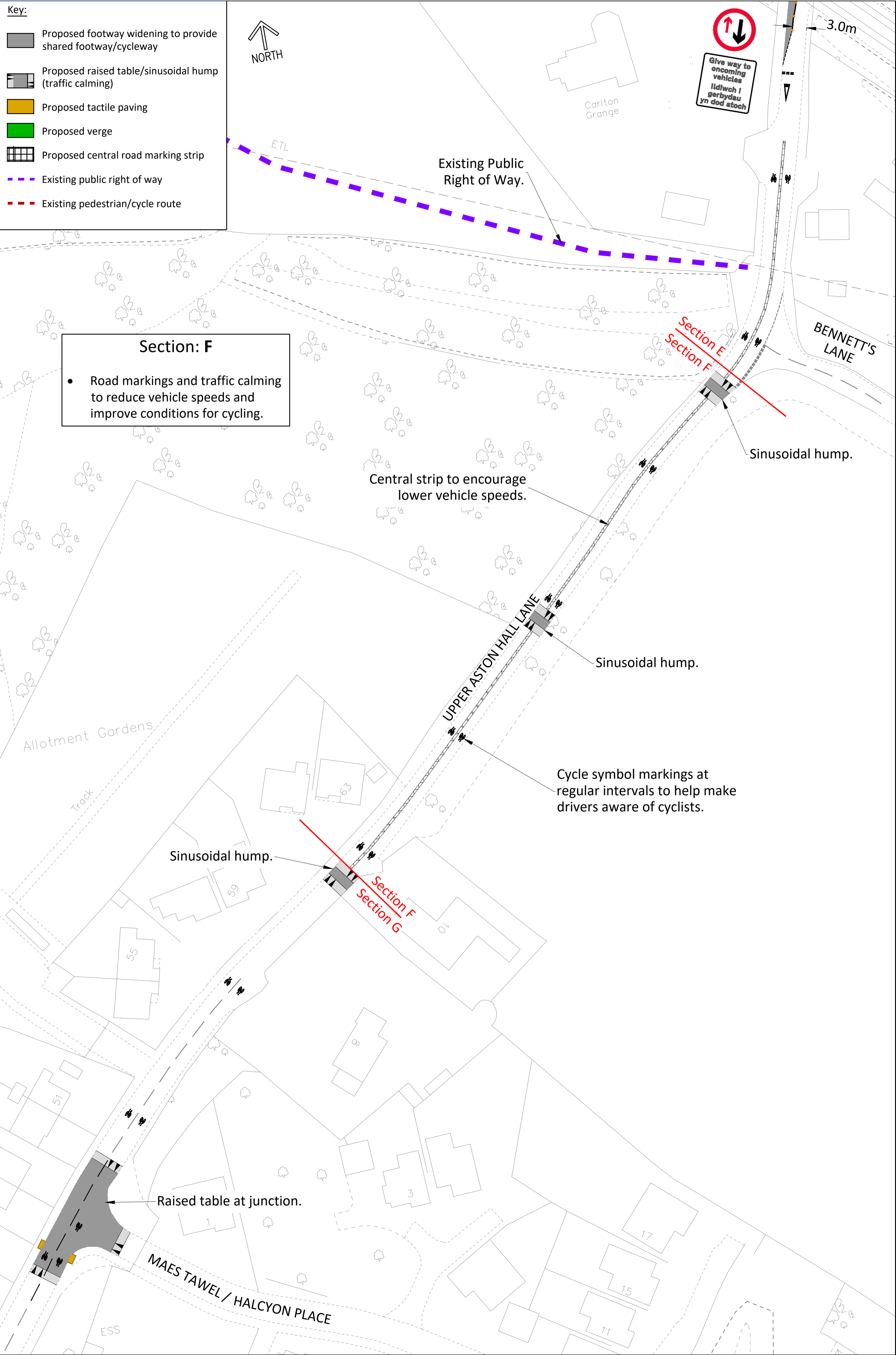
CONSULTATION

Drawing number	Project	Iss	Issuing	Date	Revision
LTP/5580/C1		01	.01		0



Key:

- Proposed footway widening to provide shared footway/cycleway
- Proposed raised table/sinusoidal hump (traffic calming)
- Proposed tactile paving
- Proposed verge
- Proposed central road marking strip
- Existing public right of way
- Existing pedestrian/cycle route



Disclaimers:-

- This drawing is copyright and must not be copied in part or in whole unless agreed in writing.
- Reference should be made to the project's drawing register to ensure the latest drawing is being referred to.
- All dimensions are to be checked by the contractor prior to commencement of work. Any discrepancy shall be reported immediately.
- All work shall be carried out in accordance with local authority, statutory authority and health & safety requirements & regulations.
- This drawing is produced to be printed and read in colour. Reproduction in black and white may prevent correct interpretation of some aspects.
- Based on OS Mapping provided by client.

Rev.	Date	By	Chk	Description

Client: Flintshire County Council

Project: Upper & Lower Aston Hall Lane, Hawarden

Title: Proposed Walking and Cycling Improvements Sheet 3 of 3

Drawn	QA	Date	17 07 24
Scale	1 : 500	Checked	RP
Status		Approved	RP

CONSULTATION

Drawing number	LTP/5580/C1/ 01 .03	0
----------------	---------------------	---