The Flintshire County Council

(Various Roads)(20mph, 30mph, 40mph, 50mph Speed Limits and Derestricted Roads) Order 201-

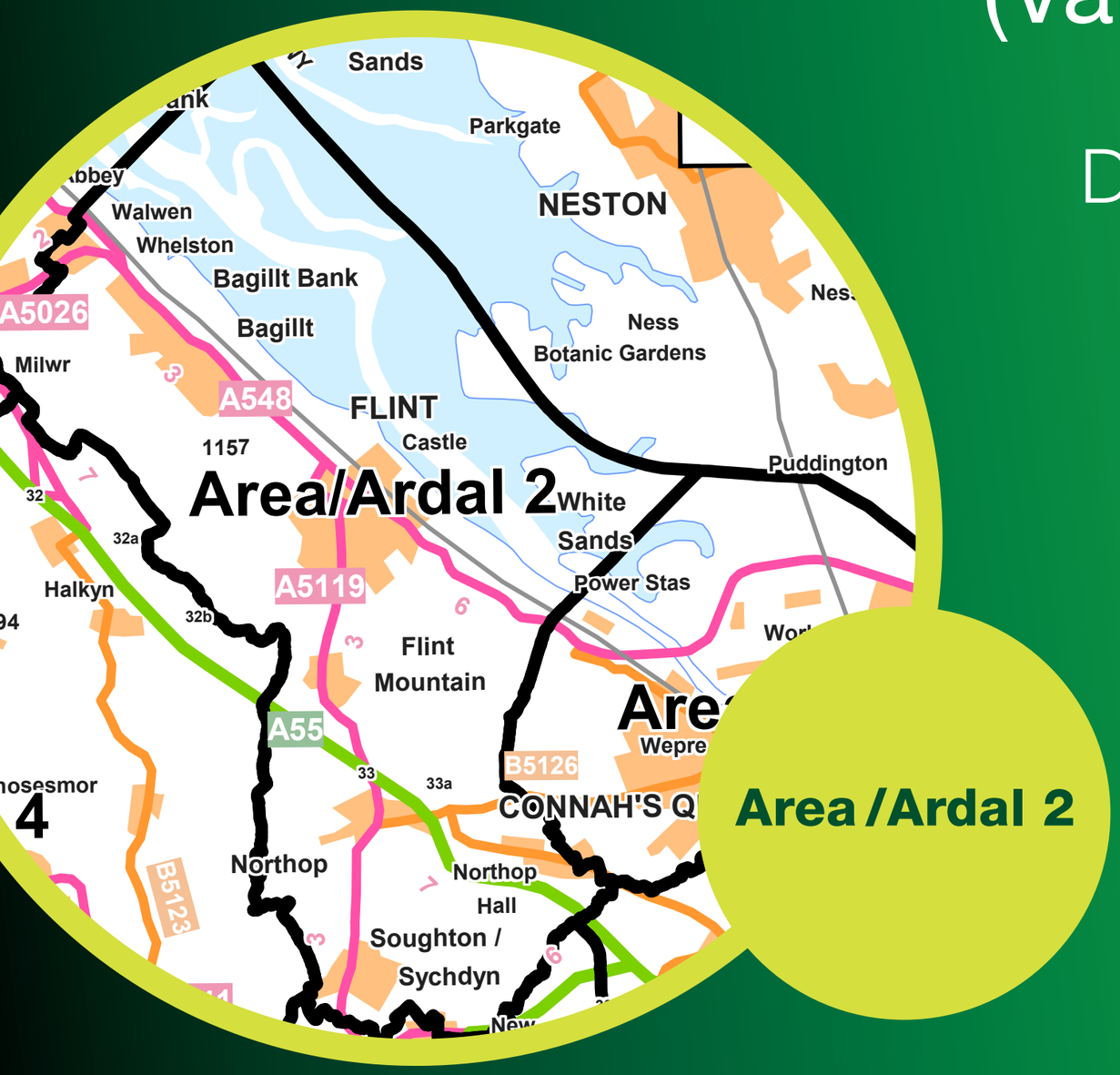

Gorchymyn Cyngor Sir Y Fflint

(Ffyrdd Amrywiol) (Terfyn Cyflymder 20mya, 30mya, 40mya, 50mya a Ffyrdd heb Gyfyngiad) 201-

CYNGOR Sir y Fflint Flintshire COUNTY COUNCIL

Index Map / Map Mynegai

THE FLINTSHIRE COUNTY COUNCIL (VARIOUS ROADS) (20MPH, 30MPH, 40MPH, 50MPH SPEED LIMITS AND DERESTRICTED ROADS) ORDER 20--

CYNGOR SIR Y FFLINT GORCHYMYN (AMRYWIOL FFYRDD) (TERFYN CYFLYMDER 20MYA, 30MYA, 40MYA, 50MYA A FFYRDD HEB EU CYFYNGU) 20--

CYNGOR Sir y Fflint Flintshire COUNTY COUNCIL

Scale/Graddfa 1:125,000

N

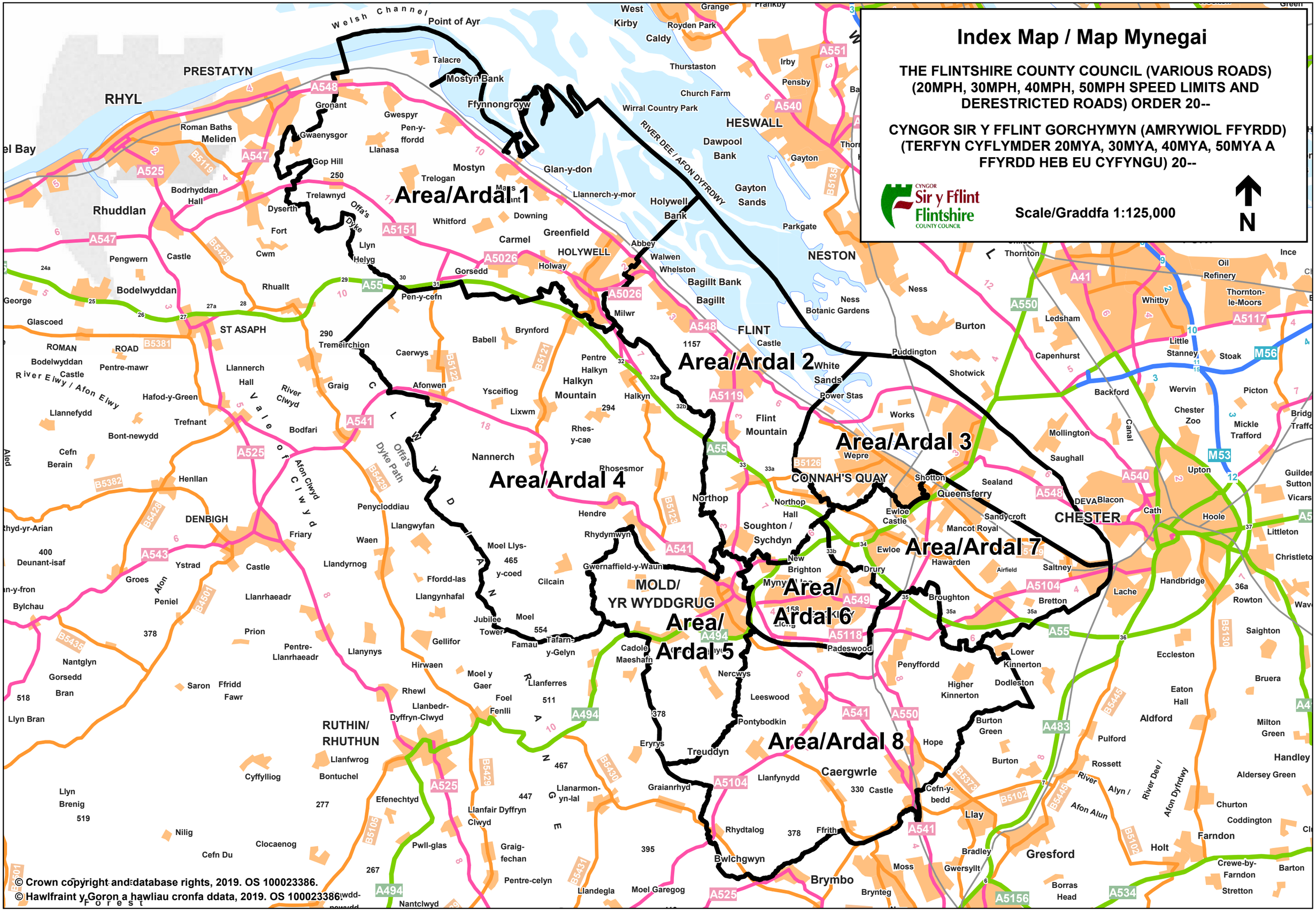

© Crown copyright and database rights, 2019. OS 100023386.
© Hawlfraint y Goron a hawliau cronfa ddata, 2019. OS 100023386.

Index Map Area 2 / Map Mynegai Ardal 2

THE FLINTSHIRE COUNTY COUNCIL (VARIOUS ROADS) (20MPH, 30MPH, 40MPH, 50MPH SPEED LIMITS AND DERESTRICTED ROADS) ORDER 20--

CYNGOR SIR Y FFLINT GORCHYMYN (AMRYWIOL FFYRDD) (TERFYN CYFLYMDER 20MYA, 30MYA, 40MYA, 50MYA A FFYRDD HEB EU CYFYNGU) 20--

CYNGOR Sir y Fflint Flintshire COUNTY COUNCIL

Scale/Graddfa 1:125,000

N

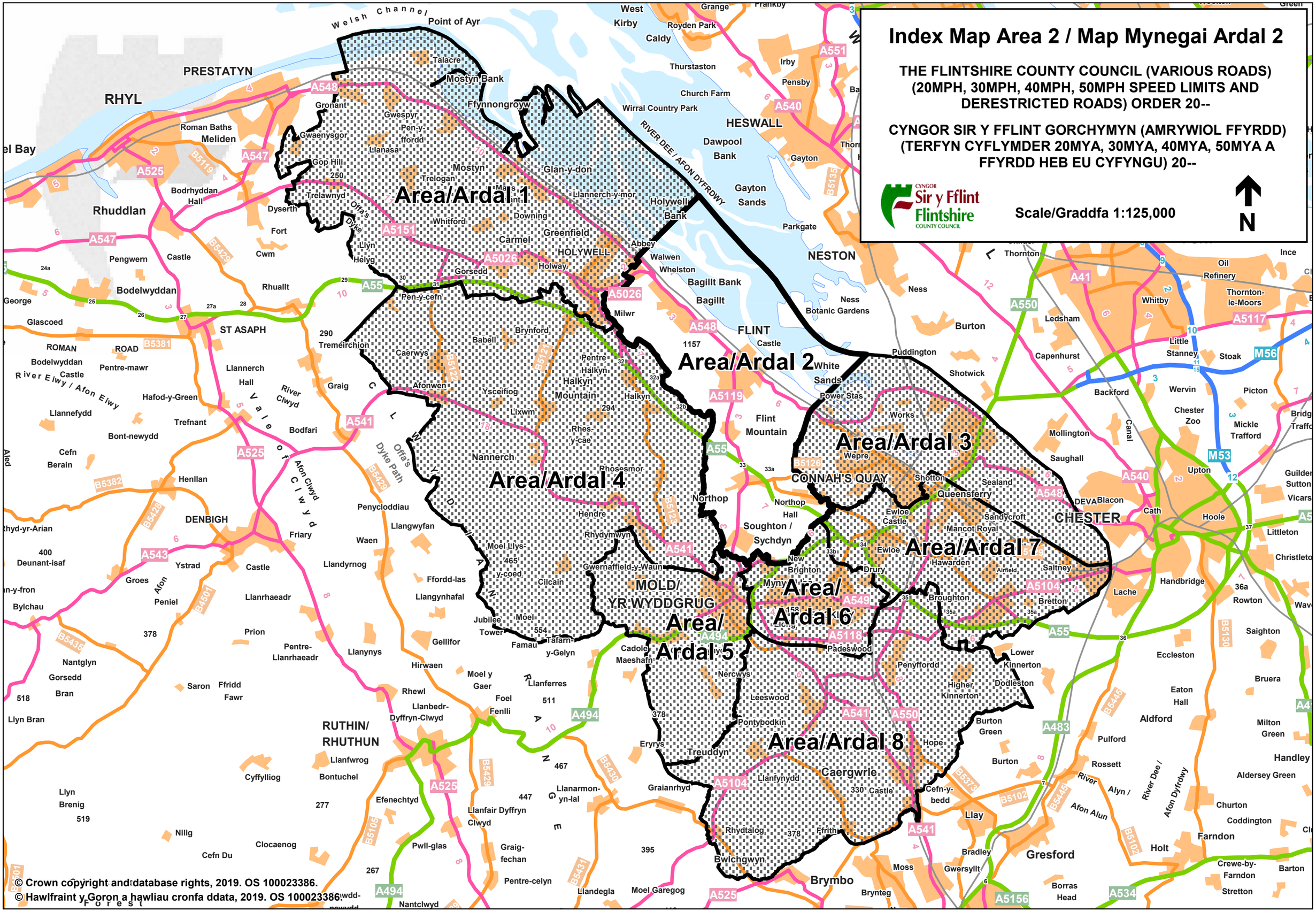

© Crown copyright and database rights, 2019. OS 100023386.
© Hawlfraint y Goron a hawliau cronfa ddata, 2019. OS 100023386.

Area 2 Index / Mynegai Ardal 2

THE FLINTSHIRE COUNTY COUNCIL (VARIOUS ROADS) (20MPH, 30MPH, 40MPH, 50MPH SPEED LIMITS AND DERESTRICTED ROADS) ORDER 20--

CYNGOR SIR Y FFLINT GORCHYMYN (AMRYWIOL FFYRDD) (TERFYN CYFLYMDER 20MYA, 30MYA, 40MYA, 50MYA A FFYRDD HEB EU CYFYNGU) 20--

CYNGOR Sir y Fflint Flintshire COUNTY COUNCIL

Scale/Graddfa 1:50,000

N

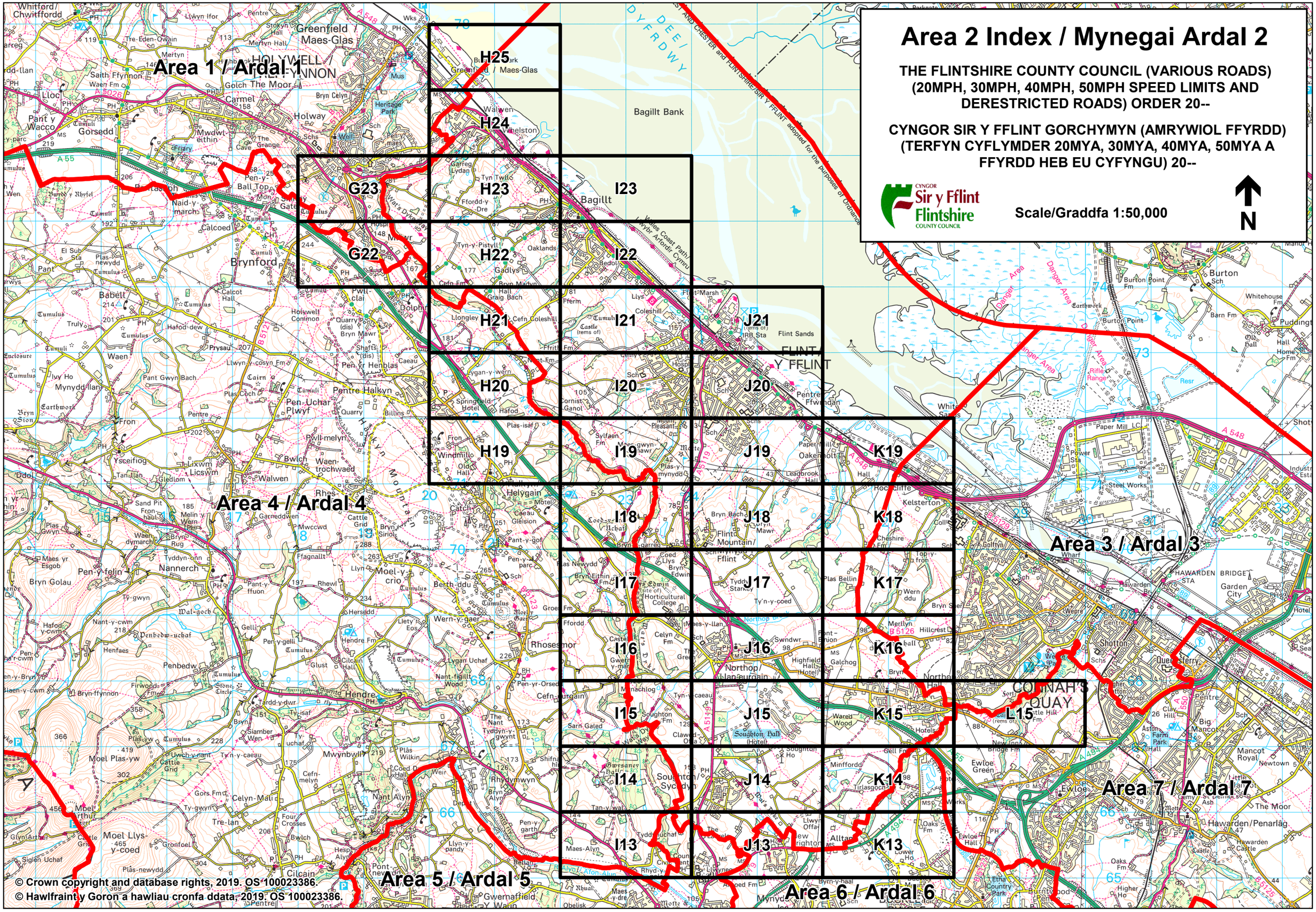
Area 1 / Ardal 1
Area 3 / Ardal 3
Area 4 / Ardal 4
Area 5 / Ardal 5
Area 6 / Ardal 6
Area 7 / Ardal 7
H25
H24
G23
H23
I23
G22
H22
I22
H21
I21
J21
H20
I20
J20
H19
I19
J19
K19
I18
J18
K18
I17
J17
K17
I16
J16
K16
I15
J15
K15
L15
I14
J14
K14
I13
J13
K13
Bagillt Bank
FLINT / Y FFLINT
COLNAH'S QUAY
HOLYWELL / TREF-Y-NANNON
Greenfield / Maes-Glas
Brynford
Nannerch
Hendre
Moel Llys-y-coed
Cilcain
Gwernaffield
Mynydd Isa
Hawarden/Penarlâg
Shotton
Ewloe
Burton
Flint Sands
Bagillt
Holywell
Mostyn
Rhosesmor
Northop
Mynydd Mechell
Llanfynydd
Ffynnon Taf
Llanfynydd
Llanfynydd
Llanfynydd

Area 2 Road Index / Ardal 2 Mynegai Ffyrdd

Bagillt, Connah's Quay/Cei Connah, Flint Mountain/Mynydd y Fflint, Flint/Y Fflint, Greenfield/Maes Glas, Northop Hall, Northop/Llaneurgain, Oakenholt, Pentre Halkyn/Pentre Helygain, Soughton/Sychdyn

Road/Ffordd	Settlement/Anheddiad	Sheet/Dalen
A55	Flint Mountain/Mynydd y Fflint	I17
A55	Northop/Llaneurgain	J16, J17
A55	Northop Hall	J15, K15
A548	Bagillt	H23, H24, I22, I23
A548	Flint/Y Fflint	I21, I22, J19, J20, J21
A548	Oakenholt	K19
A5026	Bagillt	H24
A5119	Flint/Y Fflint	I21, J19, J20, J21
A5119	Flint Mountain/Mynydd y Fflint	I17, I18, J17, J19
A5119	Northop/Llaneurgain	J15, J16, J17
A5119	Soughton/Sychdyn	J13, J14
B5125	Northop/Llaneurgain	J16
B5125	Northop Hall	J16, K15
B5126	Northop/Llaneurgain	J16, K16
ABBOTS CLOSE	Bagillt	I22
ABER CRESCENT	Northop/Llaneurgain	J16
ABER LAS	Flint/Y Fflint	J19
ABER ROAD	Flint/Y Fflint	I21, J21
ADWY WYNT	Flint/Y Fflint	J19
ALBERT AVENUE	Flint/Y Fflint	J20
ALED CRESCENT	Flint/Y Fflint	I19
ALLT CELYN	Bagillt	H23
ALLT GOCH	Flint/Y Fflint	J20
ALLT-GOCH LANE	Northop/Llaneurgain	J17, J18
ALUN CLOSE	Northop Hall	K16
ALWEN DRIVE	Bagillt	H23
ASH GROVE	Bagillt	I22
ATIS CROFT	Flint/Y Fflint	J20
BADGERS COURT	Northop/Llaneurgain	J16
BALMORAL CLOSE	Flint/Y Fflint	I21
BARONS CLOSE	Flint/Y Fflint	J20
BEECH GROVE	Bagillt	I22
BEECHCROFT CLOSE	Bagillt	I23
BIRCH RIDGE	Flint/Y Fflint	I20
BLACK BROOK	Soughton/Sychdyn	I14, J14
BODLONDEB	Flint/Y Fflint	J19
BOROUGH GROVE	Flint/Y Fflint	J20
BRO DEG	Flint/Y Fflint	I20

Road/Ffordd	Settlement/Anheddiad	Sheet/Dalen
BROADACRE CLOSE	Bagillt	I22
BRON HAUL	Bagillt	H24
BRON LLWYN	Flint/Y Fflint	J19
BRON-Y-WERN	Bagillt	H22, I22
BROOK STREET	Northop/Llaneurgain	J16
BROOKDALE AVENUE	Flint/Y Fflint	I20
BROOKSIDE	Northop Hall	K15
BROOKSIDE CRESCENT	Northop Hall	K15
BROOKSIDE TERRACE	Northop Hall	K15
BRUSHWOOD AVENUE	Flint/Y Fflint	I20
BRYN ABER	Bagillt	I22
BRYN DERW	Flint/Y Fflint	J19
BRYN DYRYS	Bagillt	I22
BRYN EGLWYS	Flint Mountain/Mynydd y Fflint	J18
BRYN GLAS	Flint/Y Fflint	I19, I20
BRYN GWYN	Flint/Y Fflint	J19
BRYN HELIG	Flint/Y Fflint	J19
BRYN HYFRYD	Soughton/Sychdyn	J14
BRYN MOR DRIVE	Flint/Y Fflint	I20, J20
BRYN ONNEN	Flint/Y Fflint	J19
BRYN RHYD	Northop/Llaneurgain	J16
BRYN ROAD	Flint/Y Fflint	I20, J20
BRYN SEION LANE	Soughton/Sychdyn	J14
BRYN SIRIOL	Flint/Y Fflint	J20
BRYN TEG	Soughton/Sychdyn	J14
BRYN-GWYN LANE	Northop Hall	K15
BRYNTIRION ROAD	Bagillt	H21, I21, I22
CADNANT DRIVE	Bagillt	H23
CAE BERWYN	Soughton/Sychdyn	J14
CAE BYCHAN	Flint/Y Fflint	J19
CAE DERW	Flint/Y Fflint	J20
CAE GLAS	Soughton/Sychdyn	J14
CAE HAF	Northop Hall	K15
CAE HIR	Flint/Y Fflint	J20
CAE PETIT	Flint/Y Fflint	J20
CAE'R FFYNNON	Bagillt	H24
CAESAR AVENUE	Flint/Y Fflint	J20
CANON DRIVE	Bagillt	I22

Area 2 Road Index / Ardal 2 Mynegai Ffyrdd

Bagillt, Connah's Quay/Cei Connah, Flint Mountain/Mynydd y Fflint, Flint/Y Fflint, Greenfield/Maes Glas, Northop Hall, Northop/Llaneurgain, Oakenholt, Pentre Halkyn/Pentre Helygain, Soughton/Sychdyn

Road/Ffordd	Settlement/Anheddiad	Sheet/Dalen
CASTLE DYKE STREET	Flint/Y Fflint	J21
CASTLE ROAD	Flint/Y Fflint	J21
CASTLE STREET	Flint/Y Fflint	J21
CEFN LANE	Bagillt	G22, H21, H22
CENTENARY CLOSE	Northop Hall	K15
CHANCEL DRIVE	Bagillt	I22
CHAPEL STREET	Flint/Y Fflint	J20
CHARLES DRIVE	Flint/Y Fflint	J20
CHESTER ROAD	Flint/Y Fflint	J19, J20
CHESTER ROAD	Oakenholt	K19
CHESTER STREET	Flint/Y Fflint	J21
CHESTNUT CLOSE	Flint/Y Fflint	I20
CHESTNUT CLOSE	Soughton/Sychdyn	J13
CHURCH CLOSE	Northop Hall	K15
CHURCH ROAD	Northop/Llaneurgain	J16
CHURCH STREET	Flint/Y Fflint	J20, J21
CHURCH WALK	Bagillt	I22
CLOS Y FFERM	Flint Mountain/Mynydd y Fflint	J18
COED ONN ROAD	Flint/Y Fflint	J19, J20
COLESHILL ROAD	Bagillt	I22
COLESHILL STREET	Flint/Y Fflint	J20
CONNAH'S QUAY ROAD	Northop/Llaneurgain	J16, K16
CONWAY CLOSE	Flint/Y Fflint	I19
CORNIST DRIVE	Flint/Y Fflint	I20
CORNIST LANE	Flint/Y Fflint	I20
CORNIST ROAD	Flint/Y Fflint	I20
CORPORATION STREET	Flint/Y Fflint	J21
CROES ATTI LANE	Flint/Y Fflint	J20
CWM EITHION	Flint/Y Fflint	J19
CWRT CYBI	Flint/Y Fflint	J19
CWRT CYNLLO	Flint/Y Fflint	J19
CWRT MAES COCH	Bagillt	I22
CWRT MELANGELL	Flint/Y Fflint	J19
DAYTONA DRIVE	Northop Hall	K15
DEANS CLOSE	Bagillt	I22
DEANSBURY CLOSE	Flint/Y Fflint	I20
DEE COTTAGES	Flint/Y Fflint	J20
DEVA CLOSE	Flint/Y Fflint	J20

Road/Ffordd	Settlement/Anheddiad	Sheet/Dalen
DOVEY CLOSE	Flint/Y Fflint	I19
DUKE STREET	Flint/Y Fflint	J20
DUKE STREET	Soughton/Sychdyn	J14
EARL STREET	Flint/Y Fflint	J21
EDWIN DRIVE	Flint/Y Fflint	J20
ELM AVENUE	Flint/Y Fflint	I20
ELM DRIVE	Northop Hall	K15
ELWY CRESCENT	Flint/Y Fflint	I19
ENGLEFIELD DRIVE	Flint/Y Fflint	J20
EVANS STREET	Flint/Y Fflint	J21
FEATHER STREET	Flint/Y Fflint	J21
FERN CLOSE	Flint/Y Fflint	I20
FFORD ELDON	Soughton/Sychdyn	J14
FFORD GANOL	Soughton/Sychdyn	J14
FFORD TIRION	Soughton/Sychdyn	J14
FFORDD BEUNO	Flint/Y Fflint	J19
FFORDD CANTON	Bagillt	H24
FFORDD CELYN	Soughton/Sychdyn	J14
FFORDD DAWEL	Soughton/Sychdyn	J14
FFORDD DEWI	Flint/Y Fflint	J19
FFORDD DWYNWEN	Flint/Y Fflint	J19
FFORDD EDWIN	Northop/Llaneurgain	J16
FFORDD EILIAN	Flint/Y Fflint	J19
FFORDD GLYNDWR	Flint/Y Fflint	J20
FFORDD GLYNDWR	Northop/Llaneurgain	J16
FFORDD GWYNEDD	Northop/Llaneurgain	J16
FFORDD HYWYN	Flint/Y Fflint	J19
FFORDD LAS	Soughton/Sychdyn	J14
FFORDD LLEWELYN	Flint/Y Fflint	J20
FFORDD OWEN	Northop/Llaneurgain	J16
FFORDD PEDROG	Flint/Y Fflint	J19
FFORDD PIRAN	Flint/Y Fflint	J19
FFORDD TUDNO	Flint/Y Fflint	J19
FFORDD Y FRAN	Flint/Y Fflint	J19
FFORDD YR YSGOL	Flint/Y Fflint	I20
FIELD CLOSE	Flint/Y Fflint	I20
FIFTH AVENUE	Flint/Y Fflint	J19, J20
FIRST AVENUE	Flint/Y Fflint	J20

Area 2 Road Index / Ardal 2 Mynegai Ffyrdd

Bagillt, Connah's Quay/Cei Connah, Flint Mountain/Mynydd y Fflint, Flint/Y Fflint, Greenfield/Maes Glas, Northop Hall, Northop/Llaneurgain, Oakenholt, Pentre Halkyn/Pentre Helygain, Soughton/Sychdyn

Road/Ffordd	Settlement/Anheddiad	Sheet/Dalen
FOEL GRON	Bagillt	I22
FOURTH AVENUE	Flint/Y Fflint	J20
FOX FIELD	Northop/Llaneurgain	J16
FRON DEG	Bagillt	H23
GADLYS LANE	Bagillt	H22, H23
GARDD EITHIN	Northop Hall	K15
GARDD-Y-GWANWYN	Northop Hall	K15
GARTH GANOL	Flint/Y Fflint	J19
GLAN GORS	Flint/Y Fflint	J19
GLAN YR EGLWYS	Northop/Llaneurgain	J16
GODRE'R WAEN	Flint Mountain/Mynydd y Fflint	J18
GOODWOOD GROVE	Northop Hall	K15
GREENACRE DRIVE	Bagillt	I22
GREENBANK DRIVE	Flint/Y Fflint	I19, I20
GROSVENOR COURT	Northop/Llaneurgain	J16
GWYNEDD DRIVE	Flint/Y Fflint	J20
HALKYN ROAD	Flint/Y Fflint	I19, I20, J20
HALKYN STREET	Flint/Y Fflint	J20
HALLFIELD CLOSE	Flint/Y Fflint	I20
HAULFRYN	Soughton/Sychdyn	J14
HAZEL COURT	Flint/Y Fflint	I20
HENBLAS	Flint Mountain/Mynydd y Fflint	J18
HENDIR	Flint Mountain/Mynydd y Fflint	J18
HENRY TAYLOR STREET	Flint/Y Fflint	J20, J21
HEOL-Y-BRYN	Flint/Y Fflint	J19
HEROS PLACE	Northop Hall	K15
HIGH STREET	Bagillt	H23, I22, I23
HIGH STREET	Northop/Llaneurgain	J16
HIGHFIELD ROAD	Bagillt	H23, I23
HILLCOURT AVENUE	Bagillt	I22
HILLSIDE WAY	Flint/Y Fflint	I20
HOLYWELL ROAD	Flint/Y Fflint	J21
HOLYWELL STREET	Flint/Y Fflint	J21
INSTITUTE LANE	Northop Hall	K15
JULIUS CLOSE	Flint/Y Fflint	J20
KELSTERTON ROAD	Oakenholt	K19
KILN CLOSE	Flint/Y Fflint	J20
KING EDWARD DRIVE	Flint/Y Fflint	J20
KINGS AVENUE	Flint/Y Fflint	J20
KINGSBURY CLOSE	Flint/Y Fflint	I20
KNIGHTS GREEN	Flint/Y Fflint	J20
LAWNT-Y-PENTRE	Flint Mountain/Mynydd y Fflint	J18
LEADBROOK DRIVE	Oakenholt	J19
LLEPROG LANE	Pentre Halkyn/Pentre Helygain	H20
LLOYD STREET	Flint/Y Fflint	J21
LLWYN ONN	Flint Mountain/Mynydd y Fflint	J18
LLWYN ONN LANE	Northop/Llaneurgain	J18
LLYS ALARCH	Flint/Y Fflint	J20
LLYS BEN	Northop Hall	K15
LLYS CAE'R GLO	Soughton/Sychdyn	J14
LLYS COLLEN	Flint/Y Fflint	J19
LLYS CWYFAN	Flint/Y Fflint	J19
LLYS EITHIN	Northop Hall	K15
LLYS GARMON	Flint/Y Fflint	J19
LLYS HIDDROG	Flint/Y Fflint	J19
LLYS MAES UCHA	Flint/Y Fflint	I20
LLYS MAESTEG	Greenfield/Maes Glas	H24
LLYS MAWES	Flint/Y Fflint	J19
LLYS PEN Y GLYN	Flint Mountain/Mynydd y Fflint	I18
LLYS Y FELIN	Flint/Y Fflint	I19
LLYS Y WENNOL	Northop Hall	K15
LLYS-Y-WERN	Soughton/Sychdyn	J14
LON GROES	Flint/Y Fflint	I20
LON Y BECWS	Flint/Y Fflint	J20
LON Y GOG	Flint Mountain/Mynydd y Fflint	J18
LON Y PLAS	Flint Mountain/Mynydd y Fflint	I19
LONDON ROAD	Soughton/Sychdyn	J14
LONGACRE DRIVE	Bagillt	I22
LOWER MUMFORTH STREET	Flint/Y Fflint	J21
LOWER SYDNEY STREET	Flint/Y Fflint	J21
MAES AFON	Flint/Y Fflint	I20
MAES ALAW	Flint/Y Fflint	J20
MAES BLANHIGFA	Flint/Y Fflint	I20
MAES CELYN	Northop/Llaneurgain	I16
MAES GWALIA	Soughton/Sychdyn	J14
MAES GWYN	Flint/Y Fflint	J20

Area 2 Road Index / Ardal 2 Mynegai Ffyrdd

Bagillt, Connah's Quay/Cei Connah, Flint Mountain/Mynydd y Fflint, Flint/Y Fflint, Greenfield/Maes Glas, Northop Hall, Northop/Llaneurgain, Oakenholt, Pentre Halkyn/Pentre Helygain, Soughton/Sychdyn

Road/Ffordd	Settlement/Anheddiad	Sheet/Dalen
MAES HYFRYD	Flint/Y Fflint	J20
MAES TEG	Flint/Y Fflint	J19
MAES Y GLOWYR	Northop Hall	K15
MAES YR YSGOL	Flint/Y Fflint	I20
MAES-Y-COED	Flint/Y Fflint	I20
MAES-Y-DRE AVENUE	Flint/Y Fflint	J20
MAIN ROAD	Soughton/Sychdyn	J13, J14
MANOR DRIVE	Bagillt	I22
MANOR PARK	Soughton/Sychdyn	J14
MARIAN	Flint/Y Fflint	J19
MARKET SQUARE	Flint/Y Fflint	J21
MARSH LANE	Flint/Y Fflint	J21
MEADOW-BANK CLOSE	Flint/Y Fflint	I20
MEMORIAL CLOSE	Northop Hall	K15
MERLLYN COURT	Bagillt	I22
MERLLYN LANE	Bagillt	H22, I23
MILL CROFT	Flint/Y Fflint	J20
MIN AWEL	Flint/Y Fflint	J19
MOEL PARC	Flint/Y Fflint	J19
MOEL VIEW DRIVE	Northop Hall	K15
MOLD ROAD	Northop/Llaneurgain	K16
MONZA CLOSE	Northop Hall	K15
MOUNT PLEASANT AVE	Flint/Y Fflint	J20
NANT-Y-GLYN	Bagillt	H23
NESTON VIEW	Bagillt	I22
NEW BRIGHTON ROAD	Bagillt	H24
NEW BRIGHTON ROAD	Soughton/Sychdyn	J13, J14
NEW ROSKELL SQUARE	Flint/Y Fflint	J21
NEW SWAN LANE	Flint/Y Fflint	J20
NEWTON CLOSE	Northop Hall	K15
NORTHOP ROAD	Flint/Y Fflint	J19, J20
NORTHOP ROAD	Flint Mountain/Mynydd y Fflint	I17, I18, J17, J19
NORTHOP ROAD	Northop/Llaneurgain	J15, J16, J17
NORTHOP ROAD	Soughton/Sychdyn	J14
OAK GROVE	Bagillt	I22
OAKENHOLT LANE	Oakenholt	K18
OLD LONDON	Flint/Y Fflint	I21
OLD LONDON ROAD	Bagillt	H22, I22
OLD LONDON ROAD	Flint/Y Fflint	I20, I21
OLD PAPER MILL LANE	Oakenholt	K19
PALACE CLOSE	Flint/Y Fflint	I20
PANT GLAS	Soughton/Sychdyn	J14
PANT ISA	Soughton/Sychdyn	J14
PANT UCHA	Soughton/Sychdyn	J14
PAPER MILL LANE	Oakenholt	K18, K19
PARK AVENUE	Flint/Y Fflint	J20
PARK ROAD	Bagillt	I22
PARK VIEW	Northop/Llaneurgain	J16
PEN LON	Bagillt	H24
PENTRE HILL	Flint Mountain/Mynydd y Fflint	I18, J17, J18
PEN-Y-BRYN	Flint/Y Fflint	J19
PEN-Y-BRYN	Soughton/Sychdyn	J14
PEN-Y-GLYN	Bagillt	H23
PEN-Y-NANT	Bagillt	H23
PEN-Y-PENTRE	Soughton/Sychdyn	J14
PERRINS WALK	Flint/Y Fflint	J20
PILGRIMS CLOSE	Northop/Llaneurgain	J16
PINE CREST	Flint/Y Fflint	I20
PLAS PEN Y GLYN	Flint Mountain/Mynydd y Fflint	I18
POPPY FIELD ROAD	Northop Hall	K15
PRIMROSE CLOSE	Northop Hall	K15
PRINCE OF WALES AVE	Flint/Y Fflint	J20
PRINCES DRIVE	Flint/Y Fflint	J20
PRINCES STREET	Flint/Y Fflint	J20
PWLL Y HWYADEN	Flint/Y Fflint	J19
QUARRY CLOSE	Northop Hall	K15
QUEEN STREET	Flint/Y Fflint	J20
QUEENS AVENUE	Flint/Y Fflint	J20
QUEENSBURY DRIVE	Flint/Y Fflint	I20
RAIKES LANE	Soughton/Sychdyn	I13, I14
RECTORY CLOSE	Flint/Y Fflint	J20
REYNOLDS ROAD	Bagillt	I22
RHODFA CARADOG	Flint/Y Fflint	J19
RHODFA GWENFFREWI	Flint/Y Fflint	J19
RHOSWEN	Flint/Y Fflint	J19
RIDGEHILL DRIVE	Bagillt	H23

Area 2 Road Index / Ardal 2 Mynegai Ffyrdd

Bagillt, Connah's Quay/Cei Connah, Flint Mountain/Mynydd y Fflint, Flint/Y Fflint, Greenfield/Maes Glas, Northop Hall, Northop/Llaneurgain, Oakenholt, Pentre Halkyn/Pentre Helygain, Soughton/Sychdyn

Road/Ffordd	Settlement/Anheddiad	Sheet/Dalen
RIVERBANK	Bagillt	H24
ROCKLIFFE LANE	Connah's Quay/Cei Connah	K19
ROCKLIFFE LANE	Oakenholt	K19
ROMANS WAY	Bagillt	I22
ROMANS WAY	Flint/Y Fflint	J19
ROYAL DRIVE	Flint/Y Fflint	I21
SALUSBURY STREET	Flint/Y Fflint	J21
SANDY LANE	Bagillt	H22, H23
SCHOOL LANE	Flint Mountain/Mynydd y Fflint	J18
SEBRING AVENUE	Northop Hall	K15
SECOND AVENUE	Flint/Y Fflint	J20
SEVENACRE CLOSE	Bagillt	I22
SHAFTESBURY DRIVE	Flint/Y Fflint	I20
SIXTH AVENUE	Flint/Y Fflint	J20
SMITHY LANE	Northop Hall	K15, K16
SPRINGFIELD CLOSE	Flint/Y Fflint	I20
ST CATHERINES' CLOSE	Flint/Y Fflint	J20
ST DAVIDS CLOSE	Flint/Y Fflint	J19
ST MARY'S DRIVE	Northop Hall	K15
ST MARYS WALK	Flint/Y Fflint	J20
ST PETER'S PARK	Northop/Llaneurgain	J16
ST THOMAS'S COURT	Flint Mountain/Mynydd y Fflint	J18
STARKEY LANE	Northop/Llaneurgain	J16, J17
STATION ROAD	Bagillt	H23, I23
STRYD TEGEINGL	Bagillt	I22
SUNNYSIDE CLOSE	Bagillt	H24
SWINCHIARD LANE	Flint/Y Fflint	J20
SWINCHIARD WALK	Flint/Y Fflint	J20
SWN-Y-GWYNT	Flint/Y Fflint	J19
SYDNEY STREET	Flint/Y Fflint	J21
TAN-Y-BRYN	Soughton/Sychdyn	J14
TAN-Y-COED	Soughton/Sychdyn	J14
TAN-YR-YSGOL	Soughton/Sychdyn	J14
THE GREEN	Northop/Llaneurgain	I16, J16
THE GROVES	Northop Hall	K15
THE MEADOWS	Flint/Y Fflint	J20
THE RIDGEWAY	Northop Hall	K15
THIRD AVENUE	Flint/Y Fflint	J20
THOMAS STREET	Flint/Y Fflint	J21
TIR DIGONEDD	Flint/Y Fflint	J20
TREBOR AVENUE	Bagillt	I22
TRELAWNY AVENUE	Flint/Y Fflint	J20
TRELAWNY SQUARE	Flint/Y Fflint	J21
TREM-AFON	Bagillt	H24
TREM-Y-FOEL	Soughton/Sychdyn	J13
TRUM-YR-HYDREF	Northop Hall	K15
TUDOR AVENUE	Flint/Y Fflint	J19
TUDOR CLOSE	Northop Hall	K16
TYDDYN MESSHAM	Bagillt	I22
TYN TWLL LANE	Bagillt	H23, H24
UPPER RIVER BANK	Bagillt	H24
VICARAGE DRIVE	Bagillt	I22
VICARAGE ROAD	Bagillt	I22
VICTORIA ROAD	Bagillt	H24
VILLAGE CLOSE	Flint Mountain/Mynydd y Fflint	I18
VOWNOG	Soughton/Sychdyn	J14
VOWNOG NEWYDD	Soughton/Sychdyn	J14
WARED DRIVE	Northop Hall	K15
WAT'S DYKE WAY	Soughton/Sychdyn	J14
WEPRE LANE	Northop Hall	K15
WERN AVENUE	Bagillt	I22
WERN UCHA	Bagillt	H22
WHITE OAKS DRIVE	Northop Hall	K15
WHITEFIELD PADDOCK	Bagillt	I22
WILLOW DRIVE	Flint/Y Fflint	I20
WINDSOR DRIVE	Flint/Y Fflint	I20
WOODFIELD AVENUE	Flint/Y Fflint	J20
WOODLAND COURT	Flint/Y Fflint	I20
WOODLAND DRIVE	Flint/Y Fflint	I20
Y WAEN	Flint Mountain/Mynydd y Fflint	J18

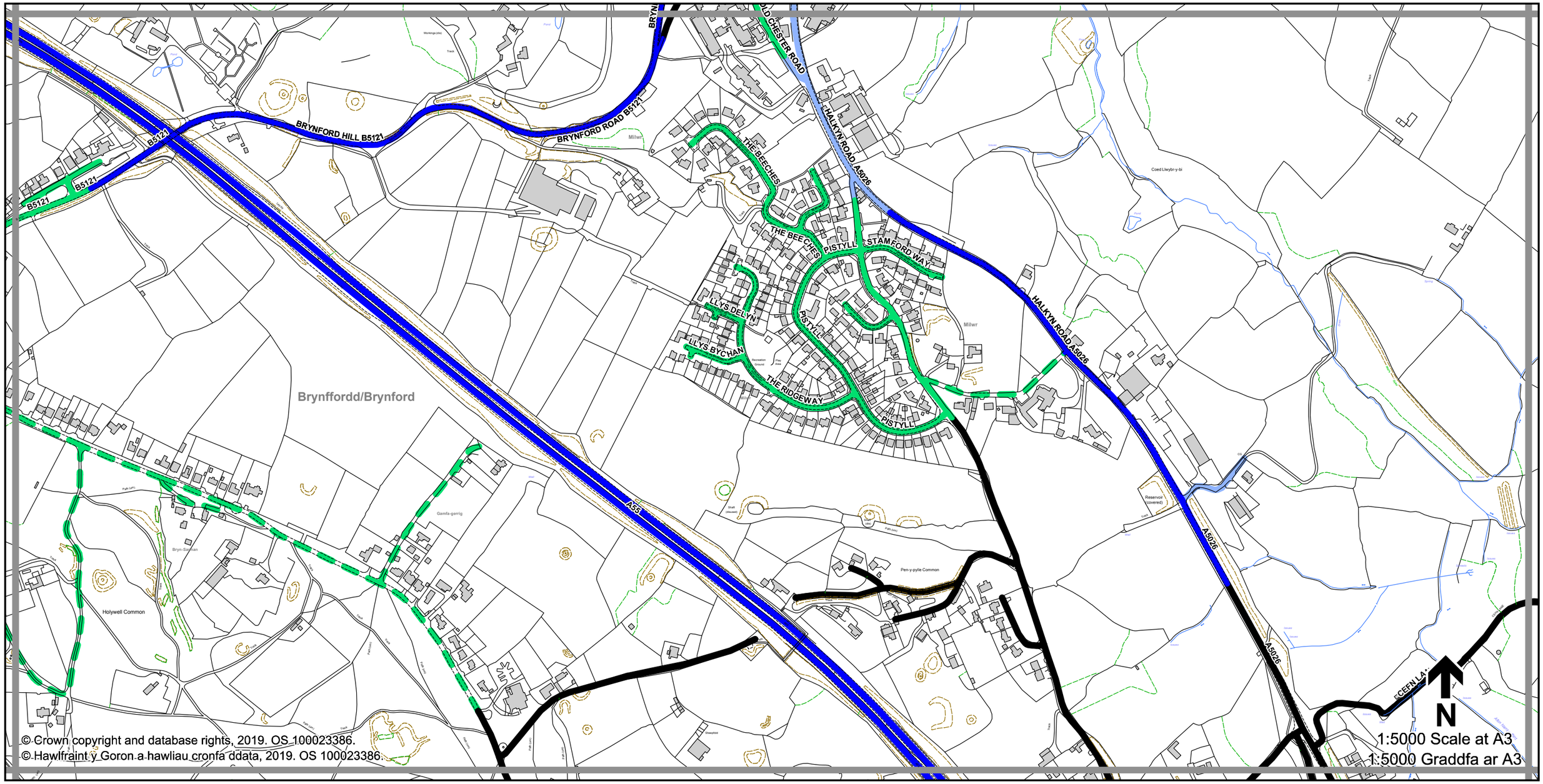

Legend / Eglurhad

- 20 mph / mya
- 30 mph by default of a system of street lighting - Restricted Road status
  30 mya yn ddiofyn oherwydd system goleuadau stryd - statws Ffordd Gyfyngedig
- 30 mph by Order due to the presence of no street lighting
  30 mya trwy Orchymyn oherwydd diffyg goleuadau stryd
- 40 mph / mya
- 50 mph / mya
- 60 mph National Speed Limit, due to no street lighting
  60 myaTerfyn Cyflymder Cenedlaethol, oherwydd diffyg goleuadau stryd
- 60 mph by Order due to the presence of street lighting - De-restricted Road status
  60 mya trwy Orchymyn oherwydd diffyg goleuadau stryd – statws Ffordd Wedi'i Dadgyfyngu
- 70 mph / mya
- Roads subject to separate Orders
  Ffyrdd sy'n destun Gorchmynion ar wahân
- County Boundary / Ffin y Sir

CYNGOR Sir y Fflint Flintshire COUNTY COUNCIL

THE FLINTSHIRE COUNTY COUNCIL (VARIOUS ROADS) (20MPH, 30MPH, 40MPH, 50MPH SPEED LIMITS AND DERESTRICTED ROADS) ORDER 20--

CYNGOR SIR Y FFLINT GORCHYMYN (AMRYWIOL FFYRDD) (TERFYN CYFLYMDER 20MYA, 30MYA, 40MYA, 50MYA A FFYRDD HEB EU CYFYNGU) 20--

Sheet
G22
Dalen

Sheet Revision Number:
Rhif Adolgiad Y Ddalen: **1**

Sheet Active from:
Dalen yn weithredol o: **--/--/20--**

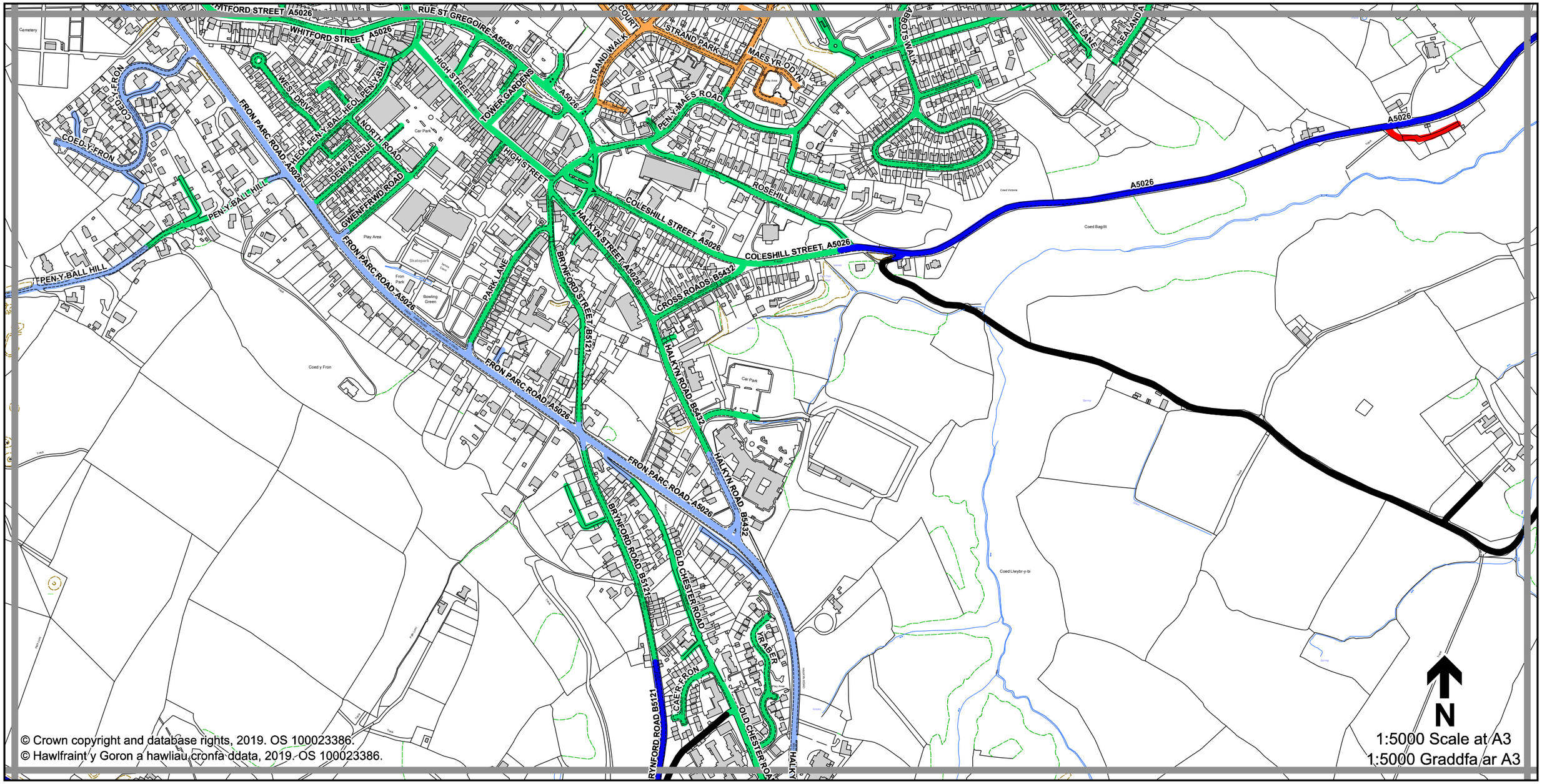

Legend / Eglurhad

- 20 mph / mya
- 30 mph by default of a system of street lighting - Restricted Road status
  30 mya yn ddiofyn oherwydd system goleuadau stryd - statws Ffordd Gyfyngedig
- 30 mph by Order due to the presence of no street lighting
  30 mya trwy Orchymyn oherwydd diffyg goleuadau stryd
- 40 mph / mya
- 50 mph / mya
- 60 mph National Speed Limit, due to no street lighting
  60 myaTerfyn Cyflymder Cenedlaethol, oherwydd diffyg goleuadau stryd
- 60 mph by Order due to the presence of street lighting - De-restricted Road status
  60 mya trwy Orchymyn oherwydd diffyg goleuadau stryd – statws Ffordd Wedi'i Dadgyfyngu
- 70 mph / mya
- Roads subject to separate Orders
  Ffyrdd sy'n destun Gorchmynion ar wahân
- County Boundary / Ffin y Sir

CYNGOR Sir y Fflint Flintshire COUNTY COUNCIL

THE FLINTSHIRE COUNTY COUNCIL (VARIOUS ROADS) (20MPH, 30MPH, 40MPH, 50MPH SPEED LIMITS AND DERESTRICTED ROADS) ORDER 20--

CYNGOR SIR Y FFLINT GORCHYMYN (AMRYWIOL FFYRDD) (TERFYN CYFLYMDER 20MYA, 30MYA, 40MYA, 50MYA A FFYRDD HEB EU CYFYNGU) 20--

Sheet
G23
Dalen

Sheet Revision Number:
Rhif Adolgiad Y Ddalen: **1**

Sheet Active from:
Dalen yn weithredol o: **--/--/20--**

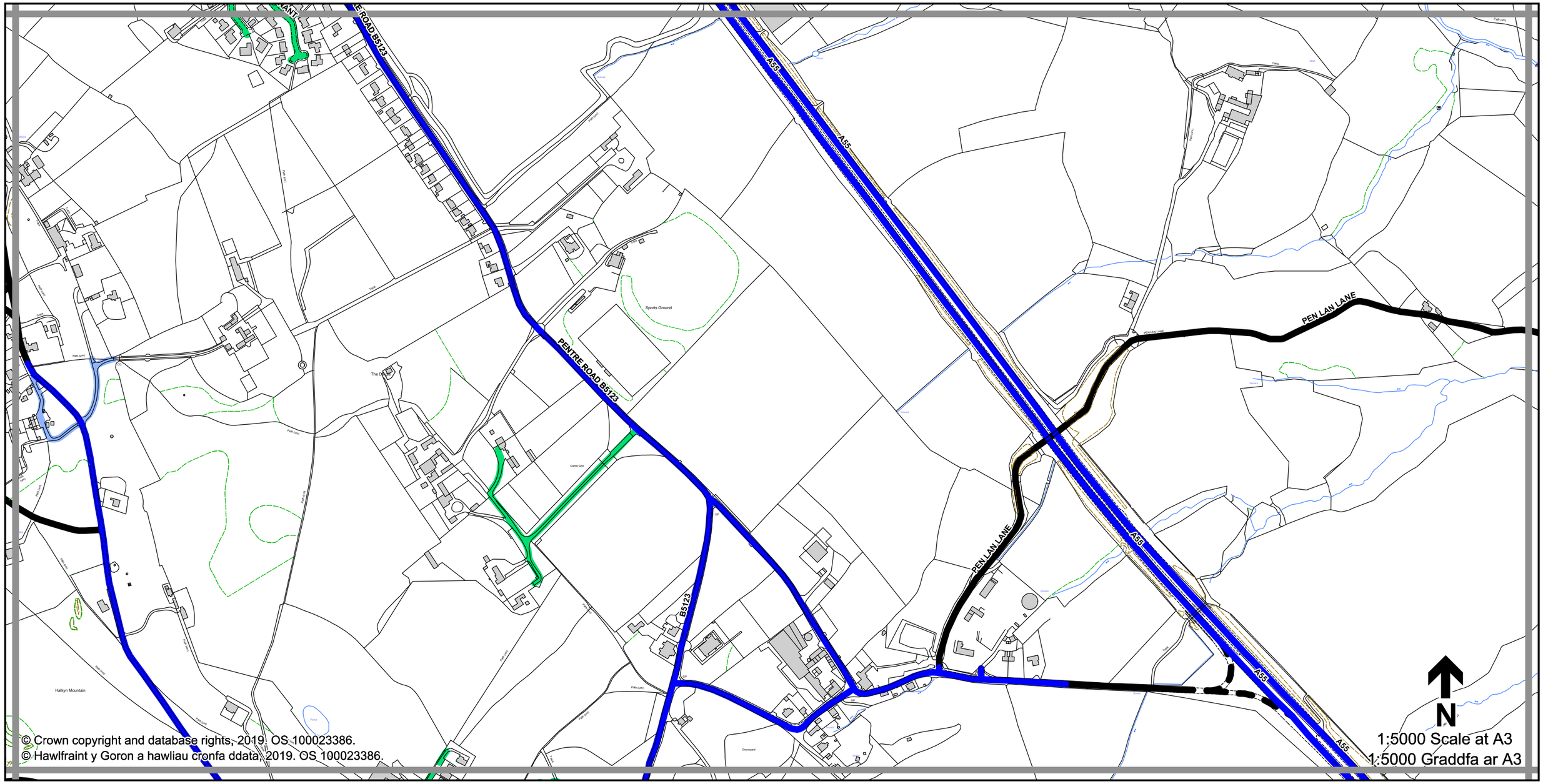

© Crown copyright and database rights, 2019. OS 100023386.
© Hawlfraint y Goron a hawliau cronfa ddata, 2019. OS 100023386.

Legend / Eglurhad

- 20 mph / mya
- 30 mph by default of a system of street lighting - Restricted Road status
  30 mya yn ddiofyn oherwydd system goleuadau stryd - statws Ffordd Gyfyngedig
- 30 mph by Order due to the presence of no street lighting
  30 mya trwy Orchymyn oherwydd diffyg goleuadau stryd
- 40 mph / mya
- 50 mph / mya
- 60 mph National Speed Limit, due to no street lighting
  60 myaTerfyn Cyflymder Cenedlaethol, oherwydd diffyg goleuadau stryd
- 60 mph by Order due to the presence of street lighting - De-restricted Road status
  60 mya trwy Orchymyn oherwydd diffyg goleuadau stryd – statws Ffordd Wedi'i Dadgyfyngu
- 70 mph / mya
- Roads subject to separate Orders
  Ffyrdd sy'n destun Gorchmynion ar wahân
- County Boundary / Ffin y Sir

CYNGOR Sir y Fflint Flintshire COUNTY COUNCIL

THE FLINTSHIRE COUNTY COUNCIL (VARIOUS ROADS) (20MPH, 30MPH, 40MPH, 50MPH SPEED LIMITS AND DERESTRICTED ROADS) ORDER 20--

CYNGOR SIR Y FFLINT GORCHYMYN (AMRYWIOL FFYRDD) (TERFYN CYFLYMDER 20MYA, 30MYA, 40MYA, 50MYA A FFYRDD HEB EU CYFYNGU) 20--

Sheet
H19
Dalen

Sheet Revision Number:
Rhif Adolgiad Y Ddalen: **1**

Sheet Active from:
Dalen yn weithredol o: **--/--/20--**

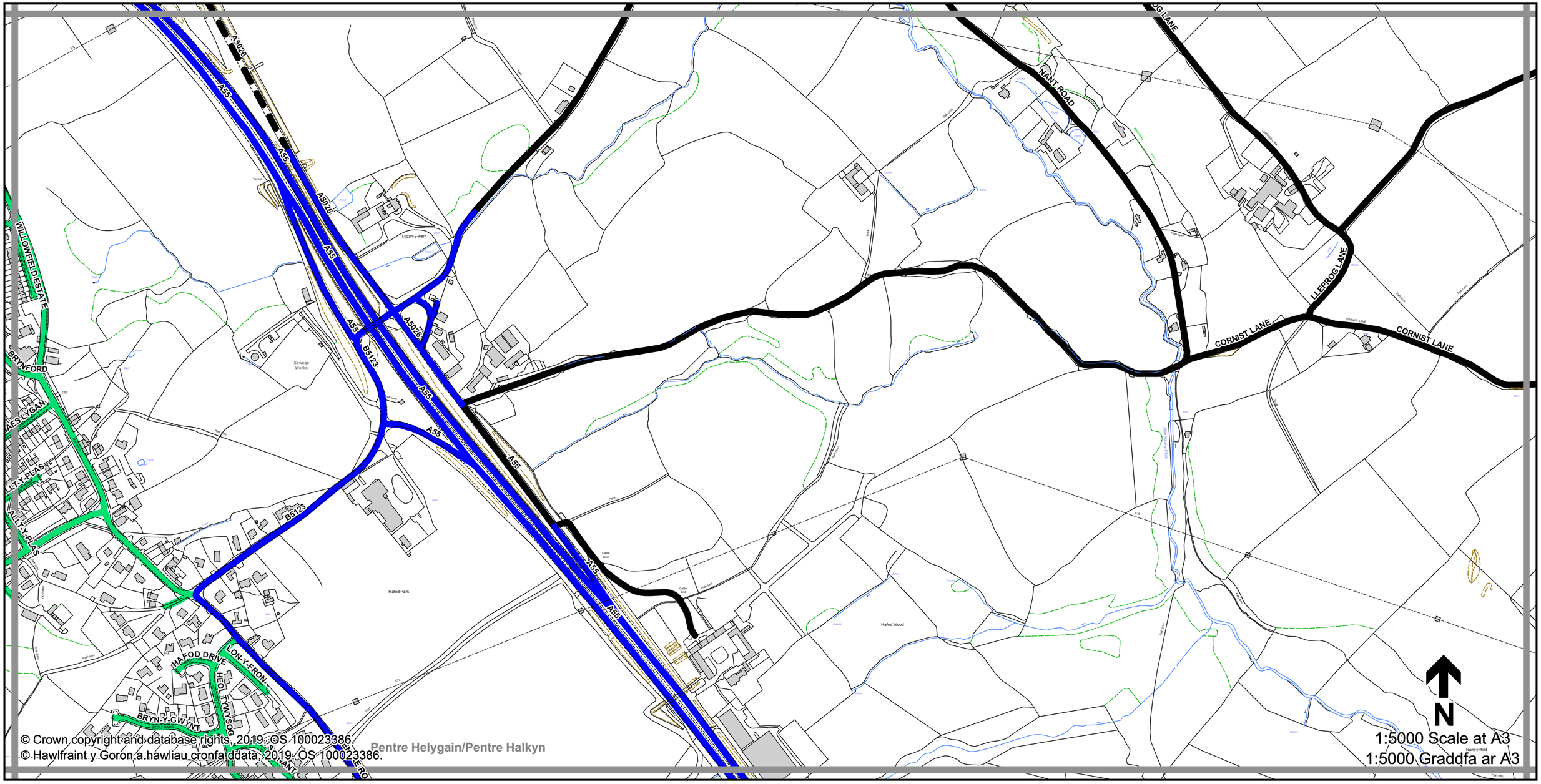

© Crown copyright and database rights, 2019. OS 100023386.
© Hawlfraint y Goron a hawliau cronfa ddata, 2019. OS 100023386.

Legend / Eglurhad

- 20 mph / mya
- 30 mph by default of a system of street lighting - Restricted Road status
  30 mya yn ddiofyn oherwydd system goleuadau stryd - statws Ffordd Gyfyngedig
- 30 mph by Order due to the presence of no street lighting
  30 mya trwy Orchymyn oherwydd diffyg goleuadau stryd
- 40 mph / mya
- 50 mph / mya
- 60 mph National Speed Limit, due to no street lighting
  60 myaTerfyn Cyflymder Cenedlaethol, oherwydd diffyg goleuadau stryd
- 60 mph by Order due to the presence of street lighting - De-restricted Road status
  60 mya trwy Orchymyn oherwydd diffyg goleuadau stryd – statws Ffordd Wedi'i Dadgyfyngu
- 70 mph / mya
- Roads subject to separate Orders
  Ffyrdd sy'n destun Gorchmynion ar wahân
- County Boundary / Ffin y Sir

CYNGOR Sir y Fflint Flintshire COUNTY COUNCIL

THE FLINTSHIRE COUNTY COUNCIL (VARIOUS ROADS) (20MPH, 30MPH, 40MPH, 50MPH SPEED LIMITS AND DERESTRICTED ROADS) ORDER 20--

CYNGOR SIR Y FFLINT GORCHYMYN (AMRYWIOL FFYRDD) (TERFYN CYFLYMDER 20MYA, 30MYA, 40MYA, 50MYA A FFYRDD HEB EU CYFYNGU) 20--

Sheet
H20
Dalen

Sheet Revision Number:
Rhif Adolgiad Y Ddalen: **1**

Sheet Active from:
Dalen yn weithredol o: **--/--/20--**

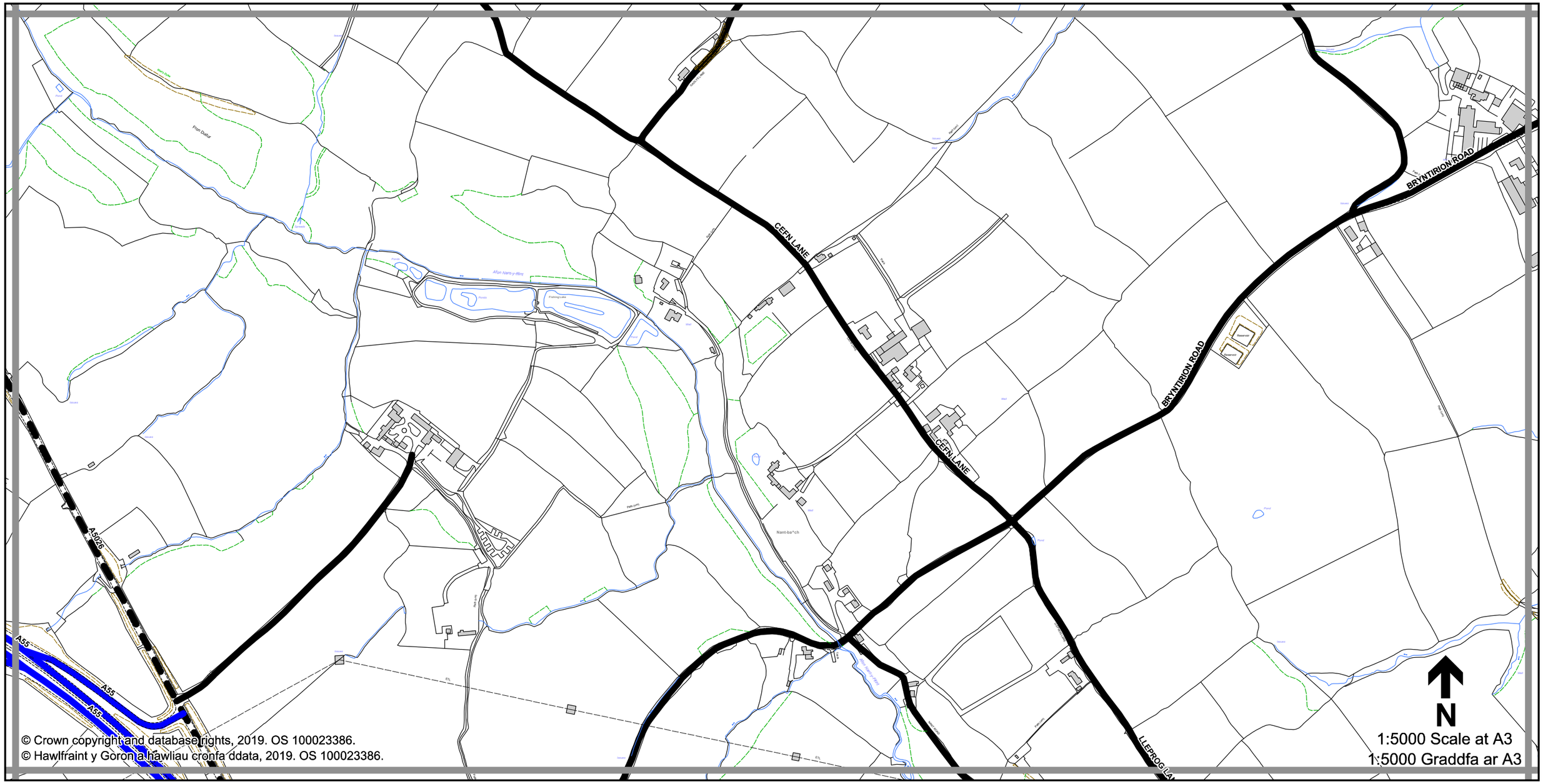

© Crown copyright and database rights, 2019. OS 100023386.
© Hawlfraint y Goron a hawliau cronfa ddata, 2019. OS 100023386.

Legend / Eglurhad

- 20 mph / mya
- 30 mph by default of a system of street lighting - Restricted Road status
  30 mya yn ddiofyn oherwydd system goleuadau stryd - statws Ffordd Gyfyngedig
- 30 mph by Order due to the presence of no street lighting
  30 mya trwy Orchymyn oherwydd diffyg goleuadau stryd
- 40 mph / mya
- 50 mph / mya
- 60 mph National Speed Limit, due to no street lighting
  60 myaTerfyn Cyflymder Cenedlaethol, oherwydd diffyg goleuadau stryd
- 60 mph by Order due to the presence of street lighting - De-restricted Road status
  60 mya trwy Orchymyn oherwydd diffyg goleuadau stryd – statws Ffordd Wedi'i Dadgyfyngu
- 70 mph / mya
- Roads subject to separate Orders
  Ffyrdd sy'n destun Gorchmynion ar wahân
- County Boundary / Ffin y Sir

CYNGOR Sir y Fflint Flintshire COUNTY COUNCIL

THE FLINTSHIRE COUNTY COUNCIL (VARIOUS ROADS) (20MPH, 30MPH, 40MPH, 50MPH SPEED LIMITS AND DERESTRICTED ROADS) ORDER 20--

CYNGOR SIR Y FFLINT GORCHYMYN (AMRYWIOL FFYRDD) (TERFYN CYFLYMDER 20MYA, 30MYA, 40MYA, 50MYA A FFYRDD HEB EU CYFYNGU) 20--

Sheet
H21
Dalen

Sheet Revision Number:
Rhif Adolgiad Y Ddalen: **1**

Sheet Active from:
Dalen yn weithredol o: **--/--/20--**

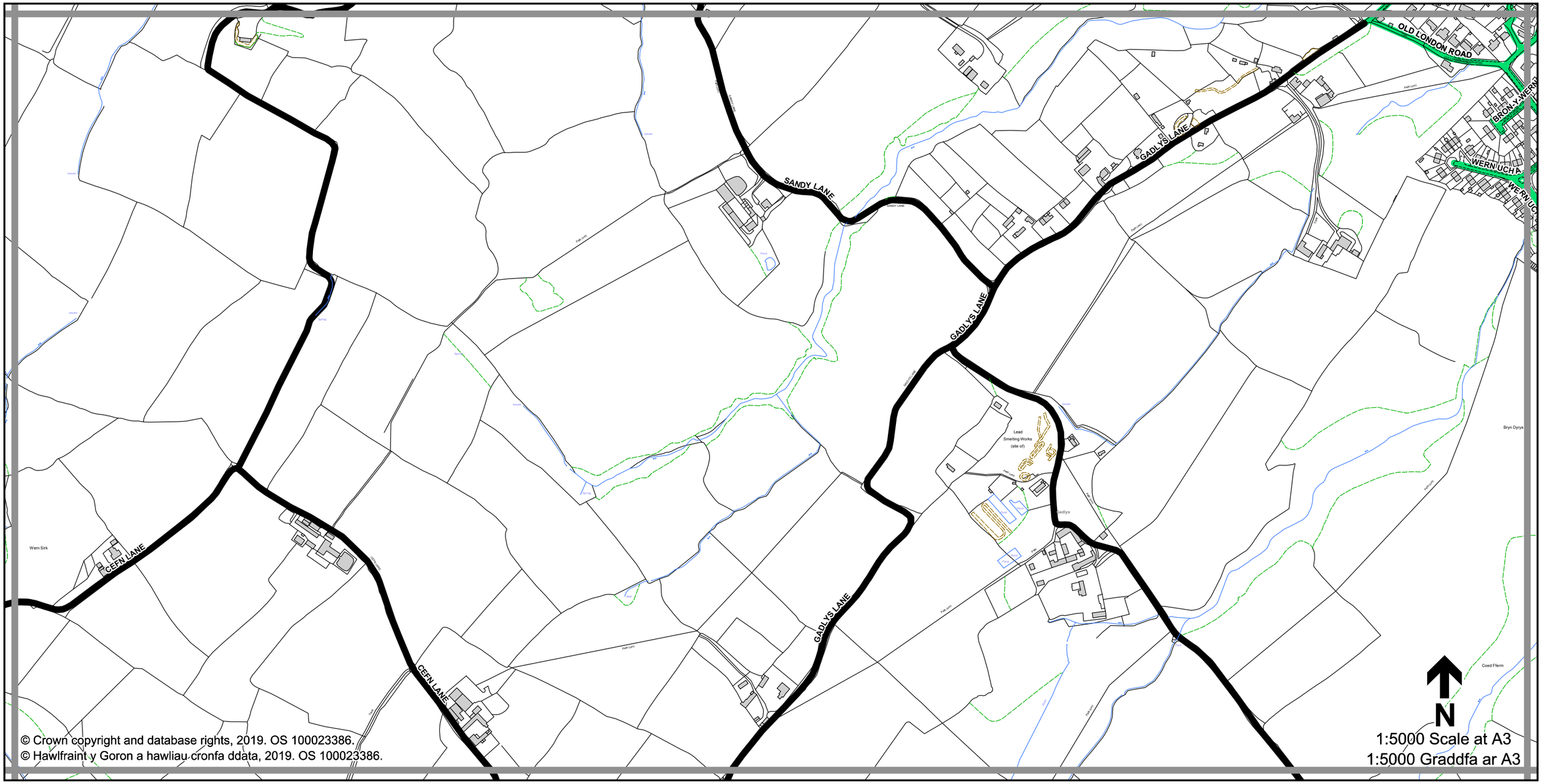

© Crown copyright and database rights, 2019. OS 100023386.
© Hawlfraint y Goron a hawliau cronfa ddata, 2019. OS 100023386.

Legend / Eglurhad

- 20 mph / mya
- 30 mph by default of a system of street lighting - Restricted Road status
  30 mya yn ddiofyn oherwydd system goleuadau stryd - statws Ffordd Gyfyngedig
- 30 mph by Order due to the presence of no street lighting
  30 mya trwy Orchymyn oherwydd diffyg goleuadau stryd
- 40 mph / mya
- 50 mph / mya
- 60 mph National Speed Limit, due to no street lighting
  60 myaTerfyn Cyflymder Cenedlaethol, oherwydd diffyg goleuadau stryd
- 60 mph by Order due to the presence of street lighting - De-restricted Road status
  60 mya trwy Orchymyn oherwydd diffyg goleuadau stryd – statws Ffordd Wedi'i Dadgyfyngu
- 70 mph / mya
- Roads subject to separate Orders
  Ffyrdd sy'n destun Gorchmynion ar wahân
- County Boundary / Ffin y Sir

CYNGOR Sir y Fflint Flintshire COUNTY COUNCIL

THE FLINTSHIRE COUNTY COUNCIL (VARIOUS ROADS) (20MPH, 30MPH, 40MPH, 50MPH SPEED LIMITS AND DERESTRICTED ROADS) ORDER 20--

CYNGOR SIR Y FFLINT GORCHYMYN (AMRYWIOL FFYRDD) (TERFYN CYFLYMDER 20MYA, 30MYA, 40MYA, 50MYA A FFYRDD HEB EU CYFYNGU) 20--

Sheet
H22
Dalen

Sheet Revision Number:
Rhif Adolgiad Y Ddalen: **1**

Sheet Active from:
Dalen yn weithredol o: **--/--/20--**

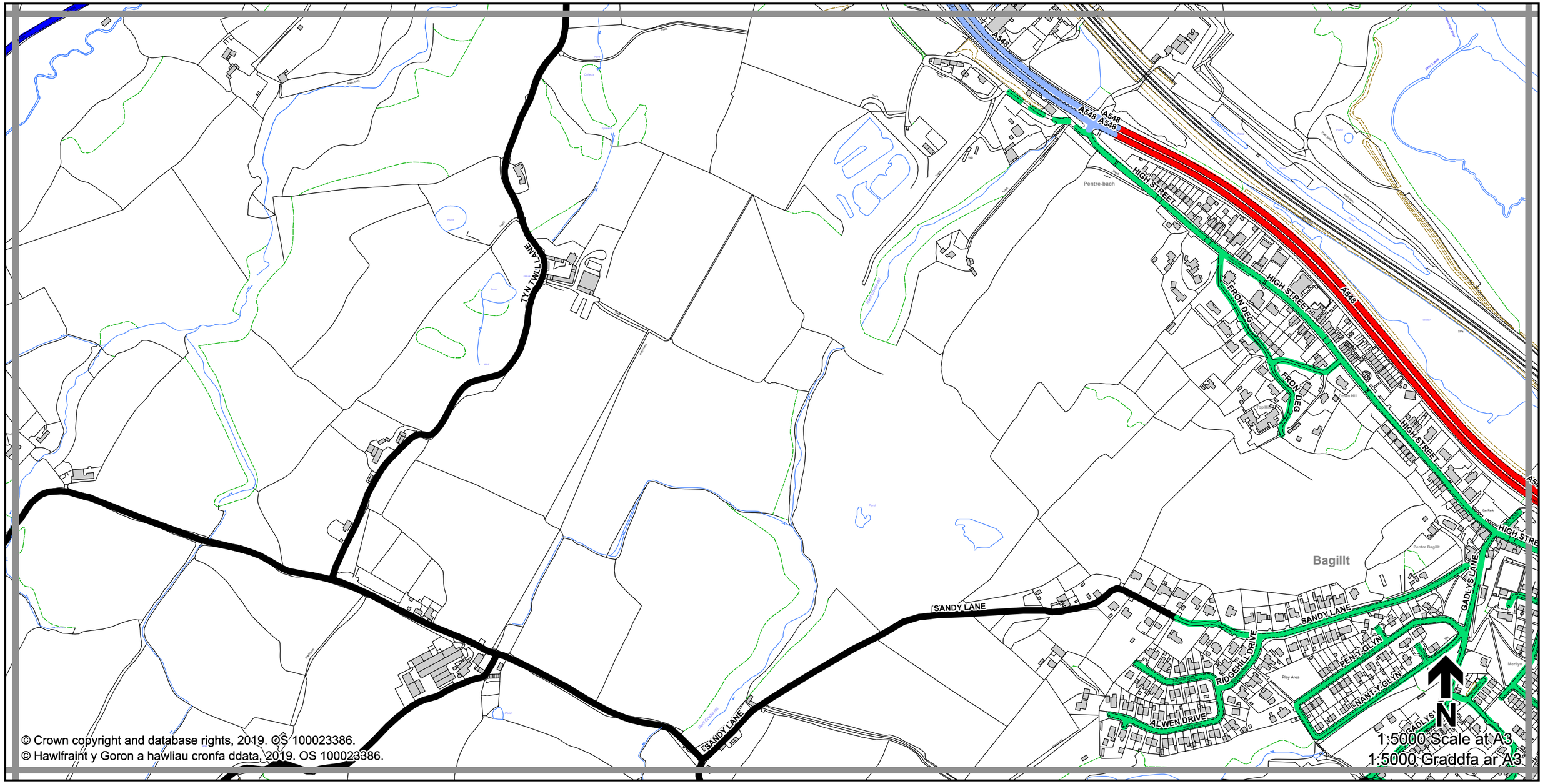

© Crown copyright and database rights, 2019. OS 100023386.
© Hawlfraint y Goron a hawliau cronfa ddata, 2019. OS 100023386.

Legend / Eglurhad

- 20 mph / mya
- 30 mph by default of a system of street lighting - Restricted Road status
  30 mya yn ddiofyn oherwydd system goleuadau stryd - statws Ffordd Gyfyngedig
- 30 mph by Order due to the presence of no street lighting
  30 mya trwy Orchymyn oherwydd diffyg goleuadau stryd
- 40 mph / mya
- 50 mph / mya
- 60 mph National Speed Limit, due to no street lighting
  60 myaTerfyn Cyflymder Cenedlaethol, oherwydd diffyg goleuadau stryd
- 60 mph by Order due to the presence of street lighting - De-restricted Road status
  60 mya trwy Orchymyn oherwydd diffyg goleuadau stryd – statws Ffordd Wedi'i Dadgyfyngu
- 70 mph / mya
- Roads subject to separate Orders
  Ffyrdd sy'n destun Gorchmynion ar wahân
- County Boundary / Ffin y Sir

CYNGOR Sir y Fflint Flintshire COUNTY COUNCIL

THE FLINTSHIRE COUNTY COUNCIL (VARIOUS ROADS) (20MPH, 30MPH, 40MPH, 50MPH SPEED LIMITS AND DERESTRICTED ROADS) ORDER 20--

CYNGOR SIR Y FFLINT GORCHYMYN (AMRYWIOL FFYRDD) (TERFYN CYFLYMDER 20MYA, 30MYA, 40MYA, 50MYA A FFYRDD HEB EU CYFYNGU) 20--

Sheet
H23
Dalen

Sheet Revision Number:
Rhif Adolgiad Y Ddalen: **1**

Sheet Active from:
Dalen yn weithredol o: **--/--/20--**

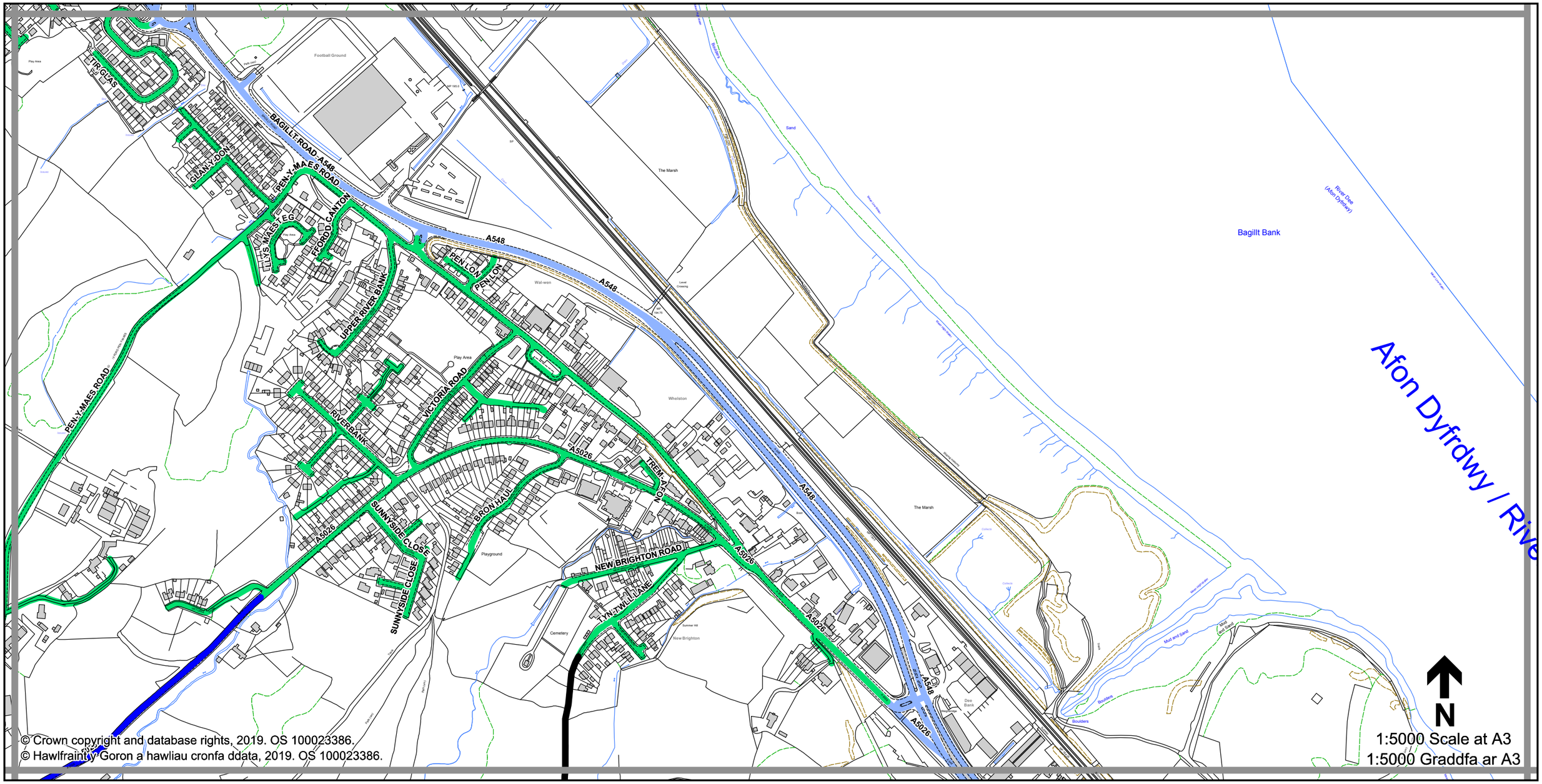

© Crown copyright and database rights, 2019. OS 100023386.
© Hawlfraintiau'r Goron a hawliau cronfa ddata, 2019. OS 100023386.

Legend / Eglurhad

- 20 mph / mya
- 30 mph by default of a system of street lighting - Restricted Road status
  30 mya yn ddiofyn oherwydd system goleuadau stryd - statws Ffordd Gyfyngedig
- 30 mph by Order due to the presence of no street lighting
  30 mya trwy Orchymyn oherwydd diffyg goleuadau stryd
- 40 mph / mya
- 50 mph / mya
- 60 mph National Speed Limit, due to no street lighting
  60 myaTerfyn Cyflymder Cenedlaethol, oherwydd diffyg goleuadau stryd
- 60 mph by Order due to the presence of street lighting - De-restricted Road status
  60 mya trwy Orchymyn oherwydd diffyg goleuadau stryd – statws Ffordd Wedi'i Dadgyfyngu
- 70 mph / mya
- Roads subject to separate Orders
  Ffyrdd sy'n destun Gorchmynion ar wahân
- County Boundary / Ffin y Sir

CYNGOR Sir y Fflint Flintshire COUNTY COUNCIL

THE FLINTSHIRE COUNTY COUNCIL (VARIOUS ROADS) (20MPH, 30MPH, 40MPH, 50MPH SPEED LIMITS AND DERESTRICTED ROADS) ORDER 20--

CYNGOR SIR Y FFLINT GORCHYMYN (AMRYWIOL FFYRDD) (TERFYN CYFLYMDER 20MYA, 30MYA, 40MYA, 50MYA A FFYRDD HEB EU CYFYNGU) 20--

Sheet
H24
Dalen

Sheet Revision Number:
Rhif Adolgiad Y Ddalen: **1**

Sheet Active from:
Dalen yn weithredol o: **--/--/20--**

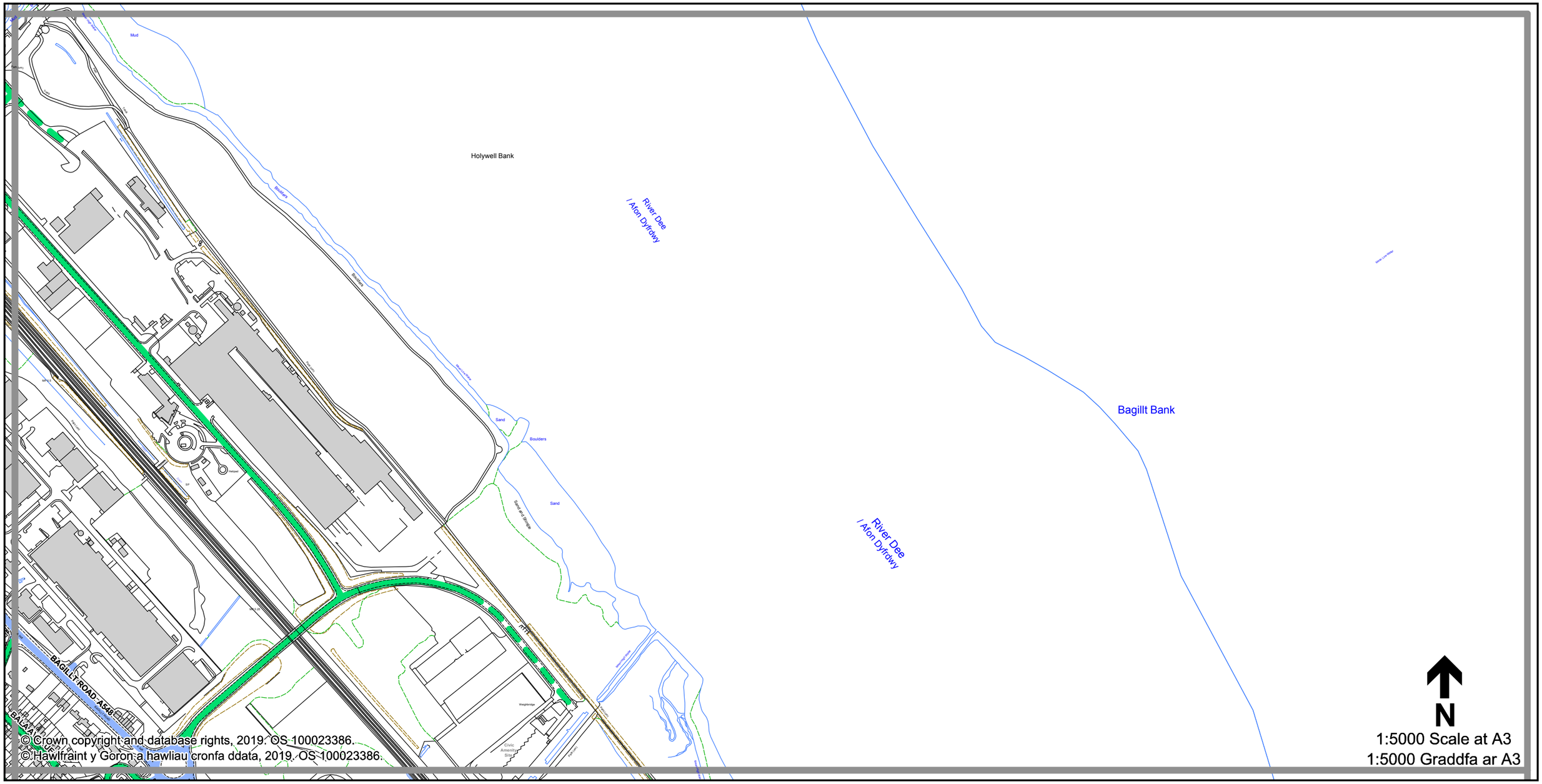

© Crown copyright and database rights, 2019. OS 100023386.
© Hawlfraint y Goron a hawliau cronfa ddata, 2019. OS 100023386.

Legend / Eglurhad

- 20 mph / mya
- 30 mph by default of a system of street lighting - Restricted Road status
  30 mya yn ddiofyn oherwydd system goleuadau stryd - statws Ffordd Gyfyngedig
- 30 mph by Order due to the presence of no street lighting
  30 mya trwy Orchymyn oherwydd diffyg goleuadau stryd
- 40 mph / mya
- 50 mph / mya
- 60 mph National Speed Limit, due to no street lighting
  60 myaTerfyn Cyflymder Cenedlaethol, oherwydd diffyg goleuadau stryd
- 60 mph by Order due to the presence of street lighting - De-restricted Road status
  60 mya trwy Orchymyn oherwydd diffyg goleuadau stryd – statws Ffordd Wedi'i Dadgyfyngu
- 70 mph / mya
- Roads subject to separate Orders
  Ffyrdd sy'n destun Gorchmynion ar wahân
- County Boundary / Ffin y Sir

CYNGOR Sir y Fflint Flintshire COUNTY COUNCIL

THE FLINTSHIRE COUNTY COUNCIL (VARIOUS ROADS) (20MPH, 30MPH, 40MPH, 50MPH SPEED LIMITS AND DERESTRICTED ROADS) ORDER 20--

CYNGOR SIR Y FFLINT GORCHYMYN (AMRYWIOL FFYRDD) (TERFYN CYFLYMDER 20MYA, 30MYA, 40MYA, 50MYA A FFYRDD HEB EU CYFYNGU) 20--

Sheet
H25
Dalen

Sheet Revision Number:
Rhif Adolgiad Y Ddalen: **1**

Sheet Active from:
Dalen yn weithredol o: **--/--/20--**

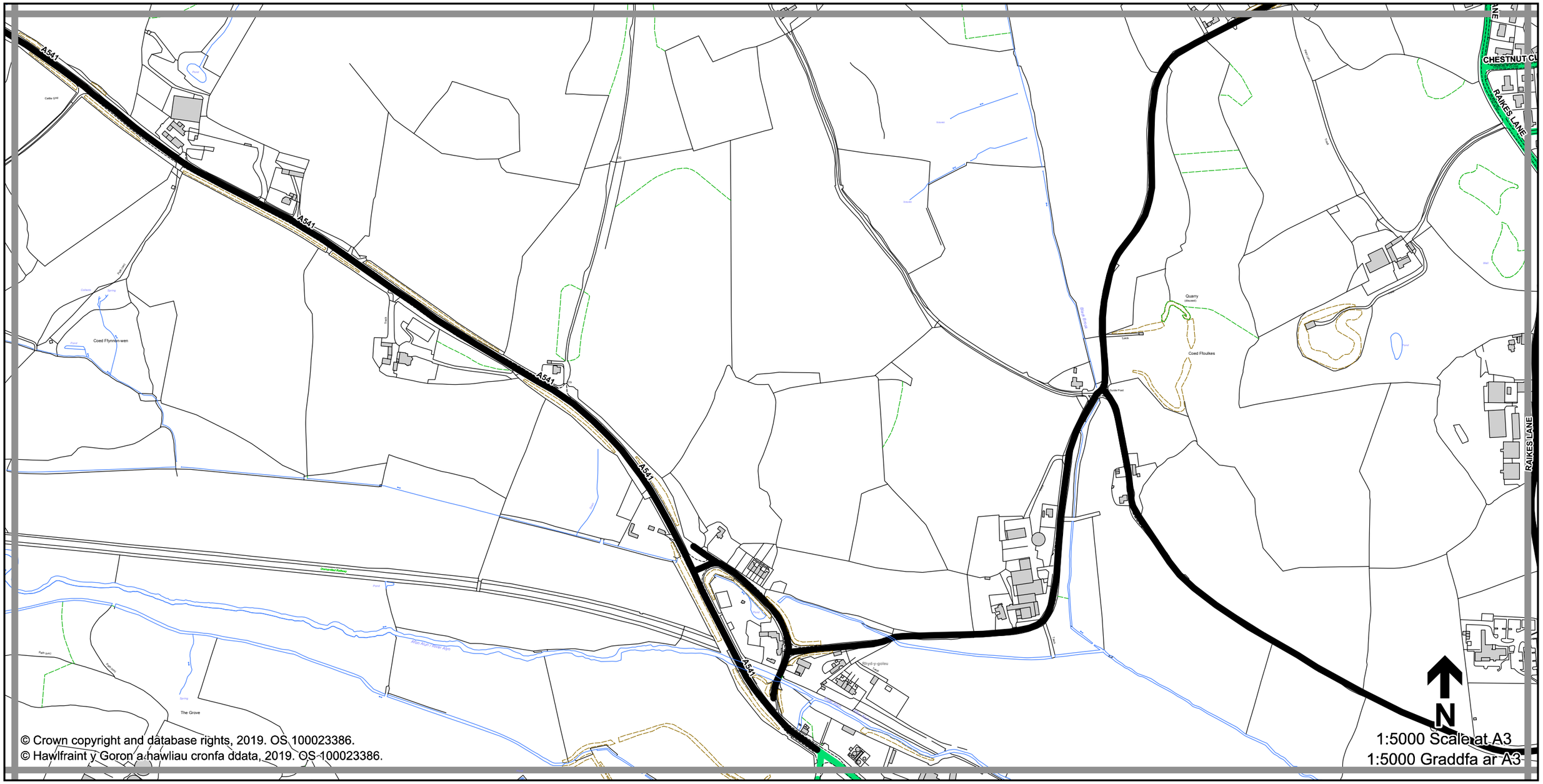
A541
A541
A541
A541
A541
CHESTNUT CL
RAIKES LANE
RAIKES LANE
Coed Ffynnon-wen
Coed Ffoulkes
Quarry
(disused)
Lock
Weir Sluice
Weir Pool
Cattle Grid
Path (um)
The Grove
Spring
Pond
Colliery
Path (um)
Path (um)
Path (um)

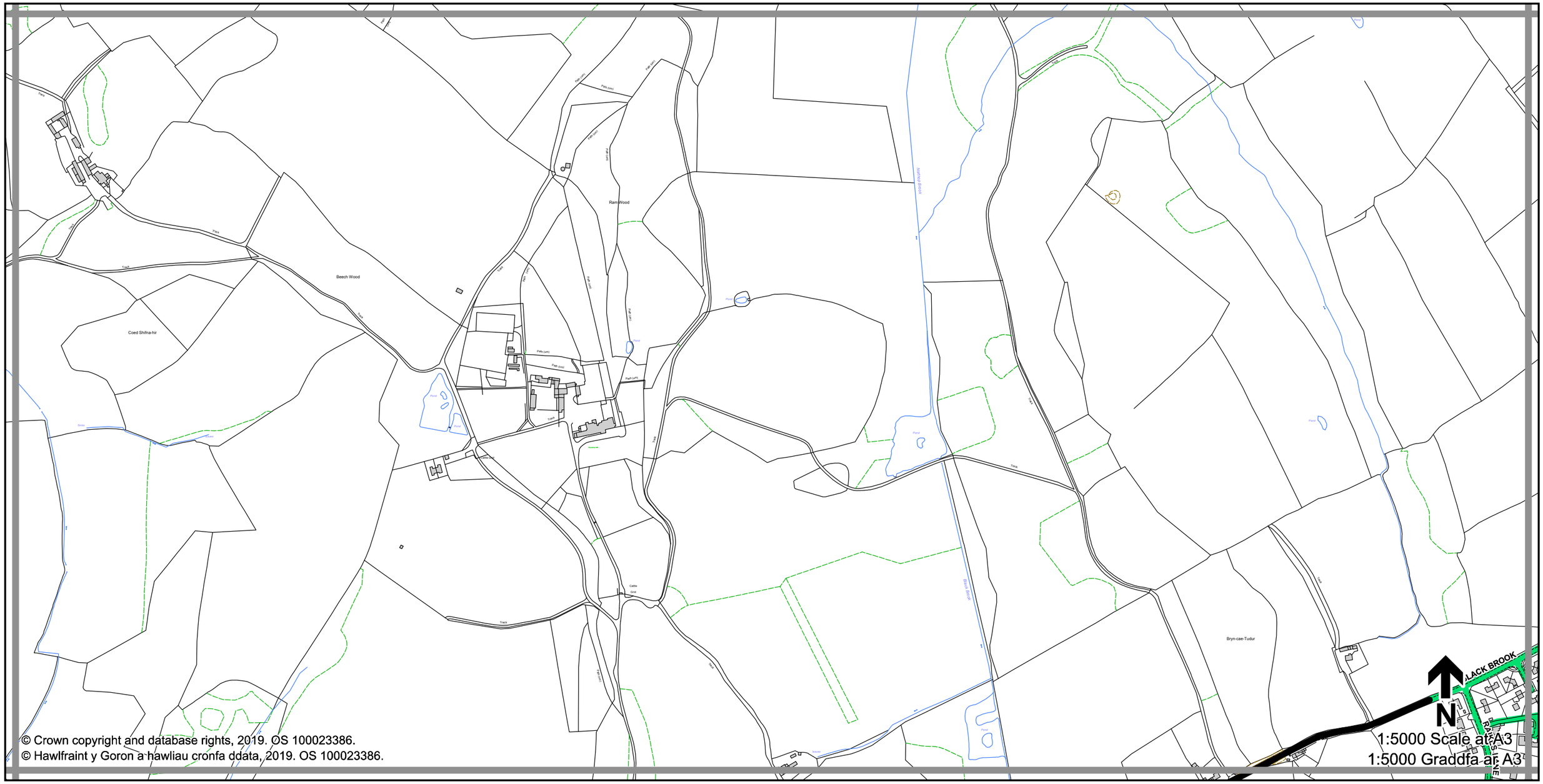
Beech Wood
Coed Shifna-hir
Ram Wood
Bryn-cae-Tudur
Pond
Track
Path
Stile
Gate
Cattle Grid
Weir
Sinks
Cliff
Fence
Wall
Hedge
Trees
Tank
Tree
Path (off)
Path (site)
Path (off)
Path (off)
Path (off

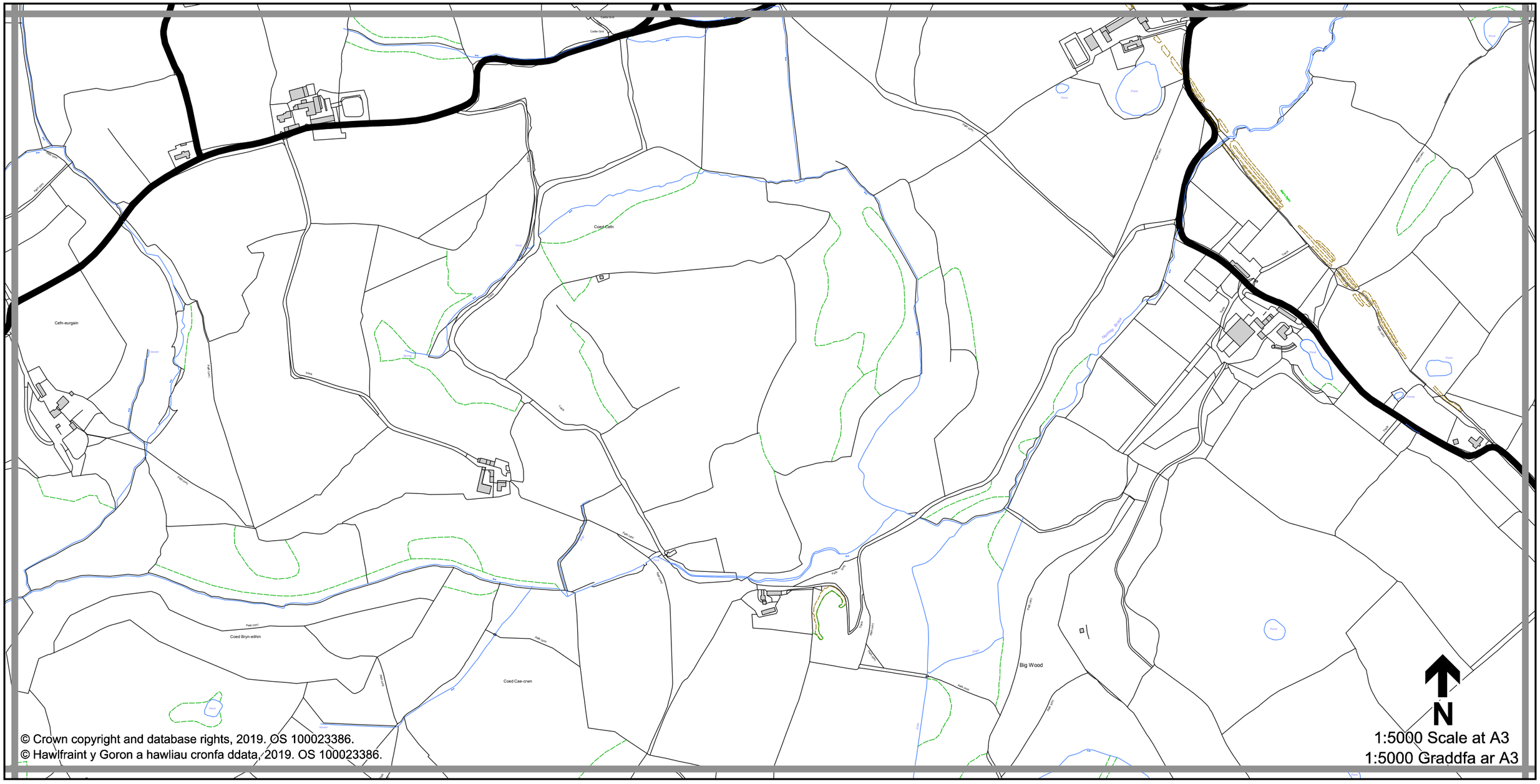

© Crown copyright and database rights, 2019. OS 100023386.
© Hawlfraint y Goron a hawliau cronfa ddata, 2019. OS 100023386.

Legend / Eglurhad

- 20 mph / mya
- 30 mph by default of a system of street lighting - Restricted Road status
  30 mya yn ddiofyn oherwydd system goleuadau stryd - statws Ffordd Gyfyngedig
- 30 mph by Order due to the presence of no street lighting
  30 mya trwy Orchymyn oherwydd diffyg goleuadau stryd
- 40 mph / mya
- 50 mph / mya
- 60 mph National Speed Limit, due to no street lighting
  60 myaTerfyn Cyflymder Cenedlaethol, oherwydd diffyg goleuadau stryd
- 60 mph by Order due to the presence of street lighting - De-restricted Road status
  60 mya trwy Orchymyn oherwydd diffyg goleuadau stryd – statws Ffordd Wedi'i Dadgyfyngu
- 70 mph / mya
- Roads subject to separate Orders
  Ffyrdd sy'n destun Gorchmynion ar wahân
- County Boundary / Ffin y Sir

CYNGOR Sir y Fflint Flintshire COUNTY COUNCIL

THE FLINTSHIRE COUNTY COUNCIL (VARIOUS ROADS) (20MPH, 30MPH, 40MPH, 50MPH SPEED LIMITS AND DERESTRICTED ROADS) ORDER 20--

CYNGOR SIR Y FFLINT GORCHYMYN (AMRYWIOL FFYRDD) (TERFYN CYFLYMDER 20MYA, 30MYA, 40MYA, 50MYA A FFYRDD HEB EU CYFYNGU) 20--

Sheet
I15
Dalen

Sheet Revision Number:
Rhif Adolgiad Y Ddalen: **1**

Sheet Active from:
Dalen yn weithredol o: **--/--/20--**

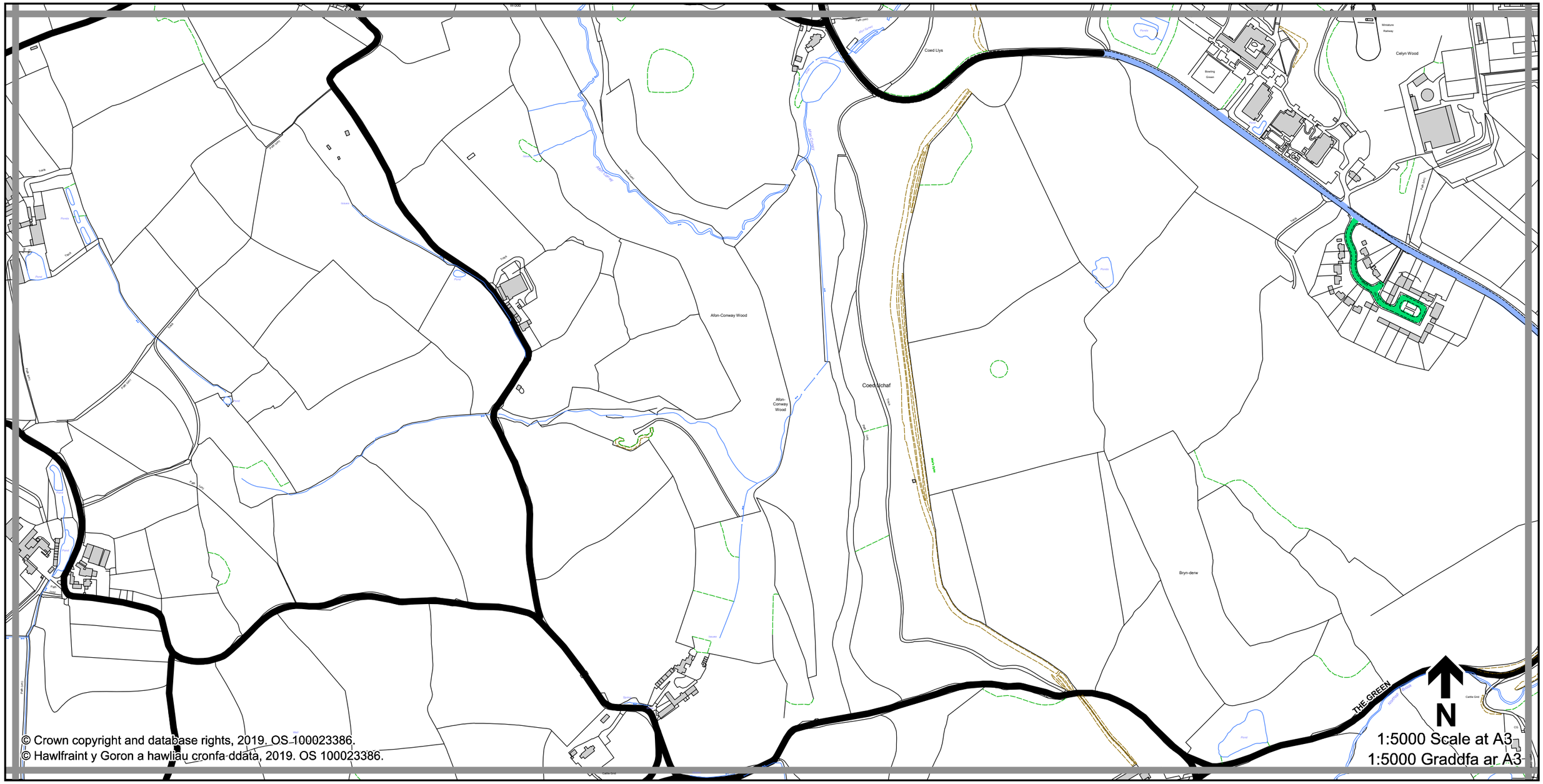

© Crown copyright and database rights, 2019. OS 100023386.
© Hawlfraint y Goron a hawliau cronfa ddata, 2019. OS 100023386.

Legend / Eglurhad

- 20 mph / mya
- 30 mph by default of a system of street lighting - Restricted Road status
  30 mya yn ddiofyn oherwydd system goleuadau stryd - statws Ffordd Gyfyngedig
- 30 mph by Order due to the presence of no street lighting
  30 mya trwy Orchymyn oherwydd diffyg goleuadau stryd
- 40 mph / mya
- 50 mph / mya
- 60 mph National Speed Limit, due to no street lighting
  60 myaTerfyn Cyflymder Cenedlaethol, oherwydd diffyg goleuadau stryd
- 60 mph by Order due to the presence of street lighting - De-restricted Road status
  60 mya trwy Orchymyn oherwydd diffyg goleuadau stryd – statws Ffordd Wedi'i Dadgyfyngu
- 70 mph / mya
- Roads subject to separate Orders
  Ffyrdd sy'n destun Gorchmynion ar wahân
- County Boundary / Ffin y Sir

CYNGOR Sir y Fflint Flintshire COUNTY COUNCIL

THE FLINTSHIRE COUNTY COUNCIL (VARIOUS ROADS) (20MPH, 30MPH, 40MPH, 50MPH SPEED LIMITS AND DERESTRICTED ROADS) ORDER 20--

CYNGOR SIR Y FFLINT GORCHYMYN (AMRYWIOL FFYRDD) (TERFYN CYFLYMDER 20MYA, 30MYA, 40MYA, 50MYA A FFYRDD HEB EU CYFYNGU) 20--

Sheet
I16
Dalen

Sheet Revision Number:
Rhif Adolgiad Y Ddalen: **1**

Sheet Active from:
Dalen yn weithredol o: **--/--/20--**

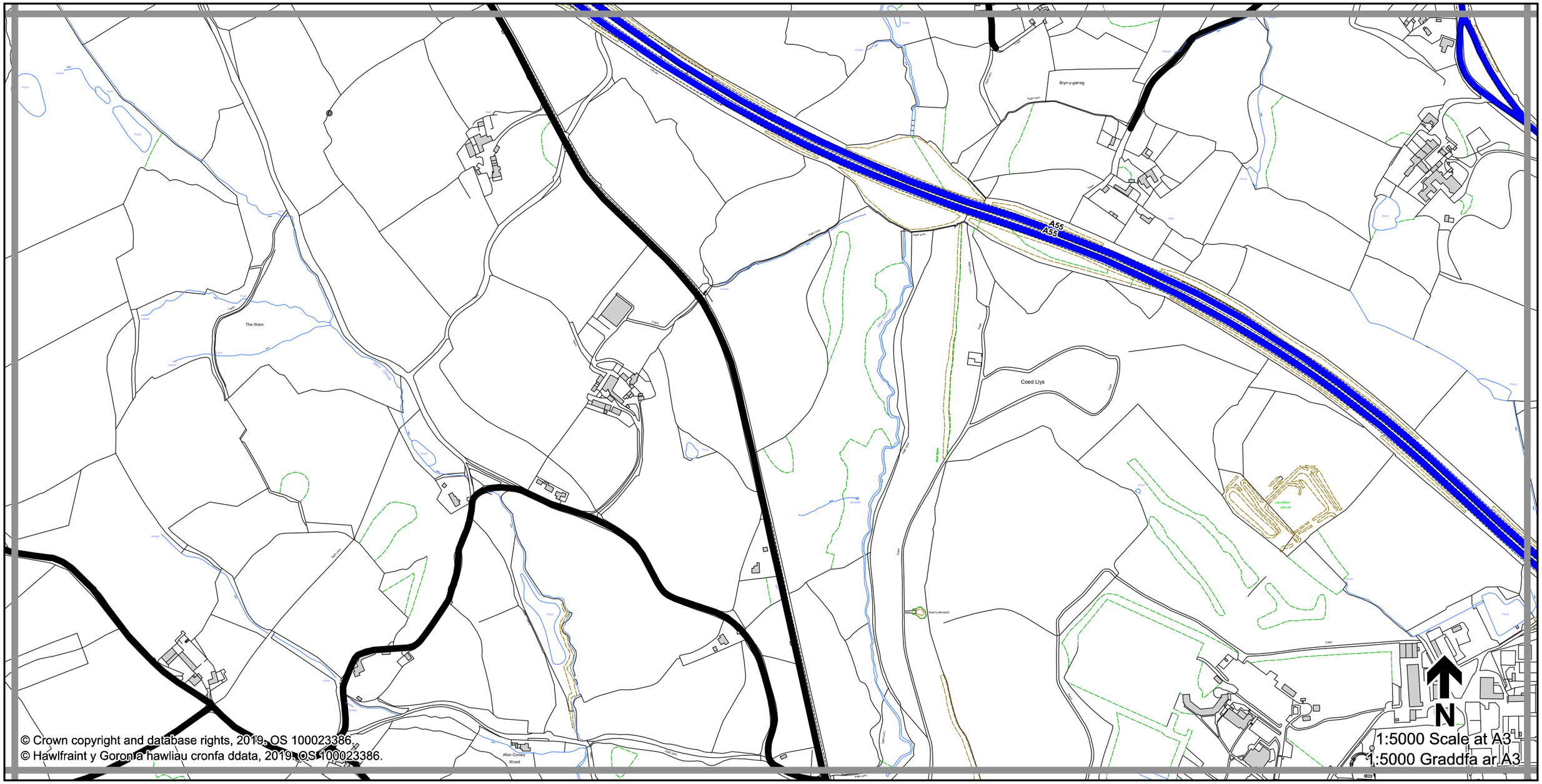

© Crown copyright and database rights, 2019, OS 100023386.
© Hawlfraint y Goron a hawliau cronfa ddata, 2019, OS 100023386.

Legend / Eglurhad

- 20 mph / mya
- 30 mph by default of a system of street lighting - Restricted Road status
  30 mya yn ddiofyn oherwydd system goleuadau stryd - statws Ffordd Gyfyngedig
- 30 mph by Order due to the presence of no street lighting
  30 mya trwy Orchymyn oherwydd diffyg goleuadau stryd
- 40 mph / mya
- 50 mph / mya
- 60 mph National Speed Limit, due to no street lighting
  60 myaTerfyn Cyflymder Cenedlaethol, oherwydd diffyg goleuadau stryd
- 60 mph by Order due to the presence of street lighting - De-restricted Road status
  60 mya trwy Orchymyn oherwydd diffyg goleuadau stryd – statws Ffordd Wedi'i Dadgyfyngu
- 70 mph / mya
- Roads subject to separate Orders
  Ffyrdd sy'n destun Gorchmynion ar wahân
- County Boundary / Ffin y Sir

CYNGOR Sir y Fflint Flintshire COUNTY COUNCIL

THE FLINTSHIRE COUNTY COUNCIL (VARIOUS ROADS) (20MPH, 30MPH, 40MPH, 50MPH SPEED LIMITS AND DERESTRICTED ROADS) ORDER 20--

CYNGOR SIR Y FFLINT GORCHYMYN (AMRYWIOL FFYRDD) (TERFYN CYFLYMDER 20MYA, 30MYA, 40MYA, 50MYA A FFYRDD HEB EU CYFYNGU) 20--

Sheet
I17
Dalen

Sheet Revision Number:
Rhif Adolgiad Y Ddalen: **1**

Sheet Active from:
Dalen yn weithredol o: **--/--/20--**

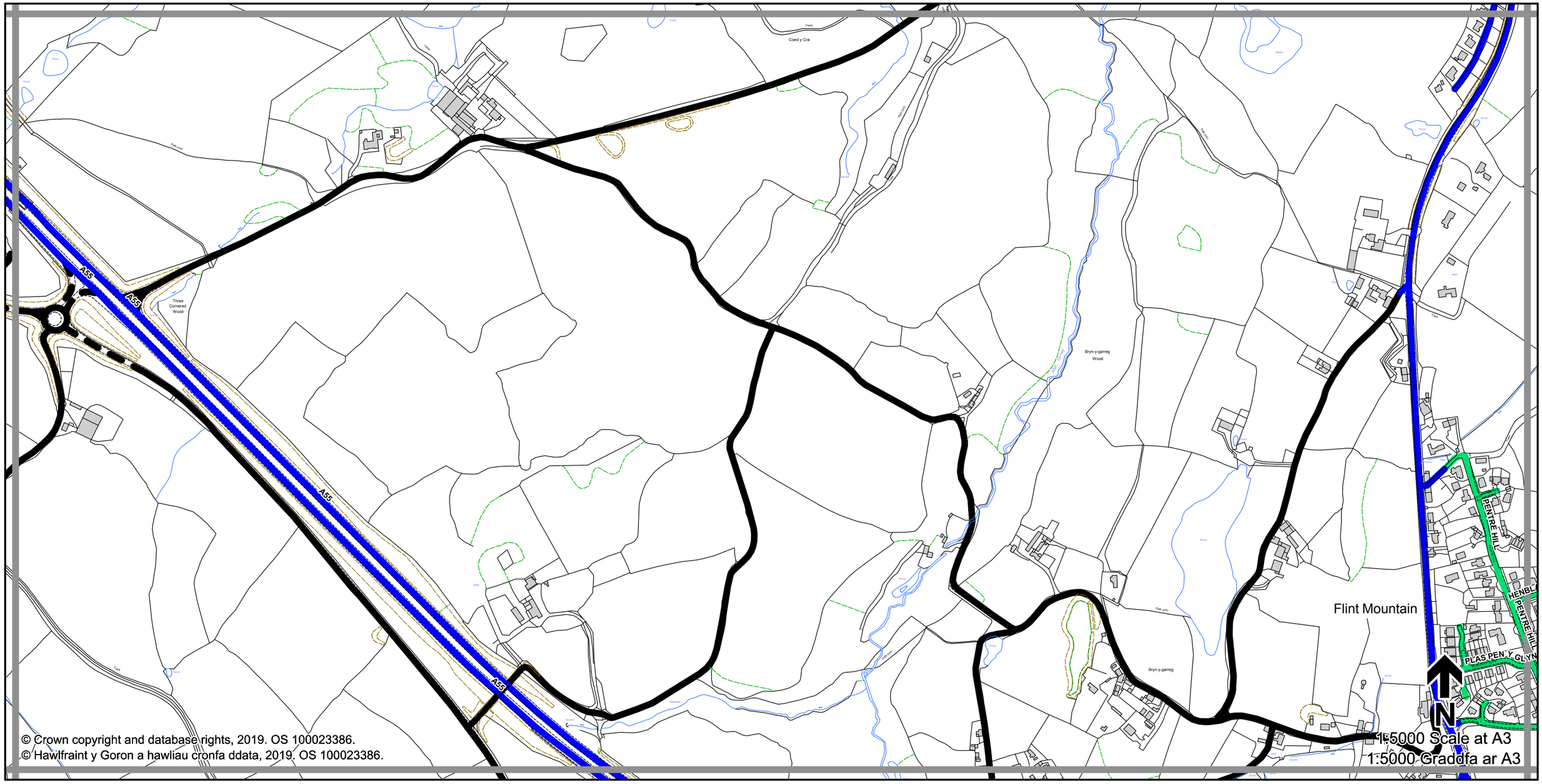

© Crown copyright and database rights, 2019. OS 100023386.
© Hawlfraint y Goron a hawliau cronfa ddata, 2019. OS 100023386.

Legend / Eglurhad

- 20 mph / mya
- 30 mph by default of a system of street lighting - Restricted Road status
  30 mya yn ddiofyn oherwydd system goleuadau stryd - statws Ffordd Gyfyngedig
- 30 mph by Order due to the presence of no street lighting
  30 mya trwy Orchymyn oherwydd diffyg goleuadau stryd
- 40 mph / mya
- 50 mph / mya
- 60 mph National Speed Limit, due to no street lighting
  60 myaTerfyn Cyflymder Cenedlaethol, oherwydd diffyg goleuadau stryd
- 60 mph by Order due to the presence of street lighting - De-restricted Road status
  60 mya trwy Orchymyn oherwydd diffyg goleuadau stryd – statws Ffordd Wedi'i Dadgyfyngu
- 70 mph / mya
- Roads subject to separate Orders
  Ffyrdd sy'n destun Gorchmynion ar wahân
- County Boundary / Ffin y Sir

CYNGOR Sir y Fflint Flintshire COUNTY COUNCIL

THE FLINTSHIRE COUNTY COUNCIL (VARIOUS ROADS) (20MPH, 30MPH, 40MPH, 50MPH SPEED LIMITS AND DERESTRICTED ROADS) ORDER 20--

CYNGOR SIR Y FFLINT GORCHYMYN (AMRYWIOL FFYRDD) (TERFYN CYFLYMDER 20MYA, 30MYA, 40MYA, 50MYA A FFYRDD HEB EU CYFYNGU) 20--

Sheet
I18
Dalen

Sheet Revision Number:
Rhif Adolgiad Y Ddalen: **1**

Sheet Active from:
Dalen yn weithredol o: **--/--/20--**

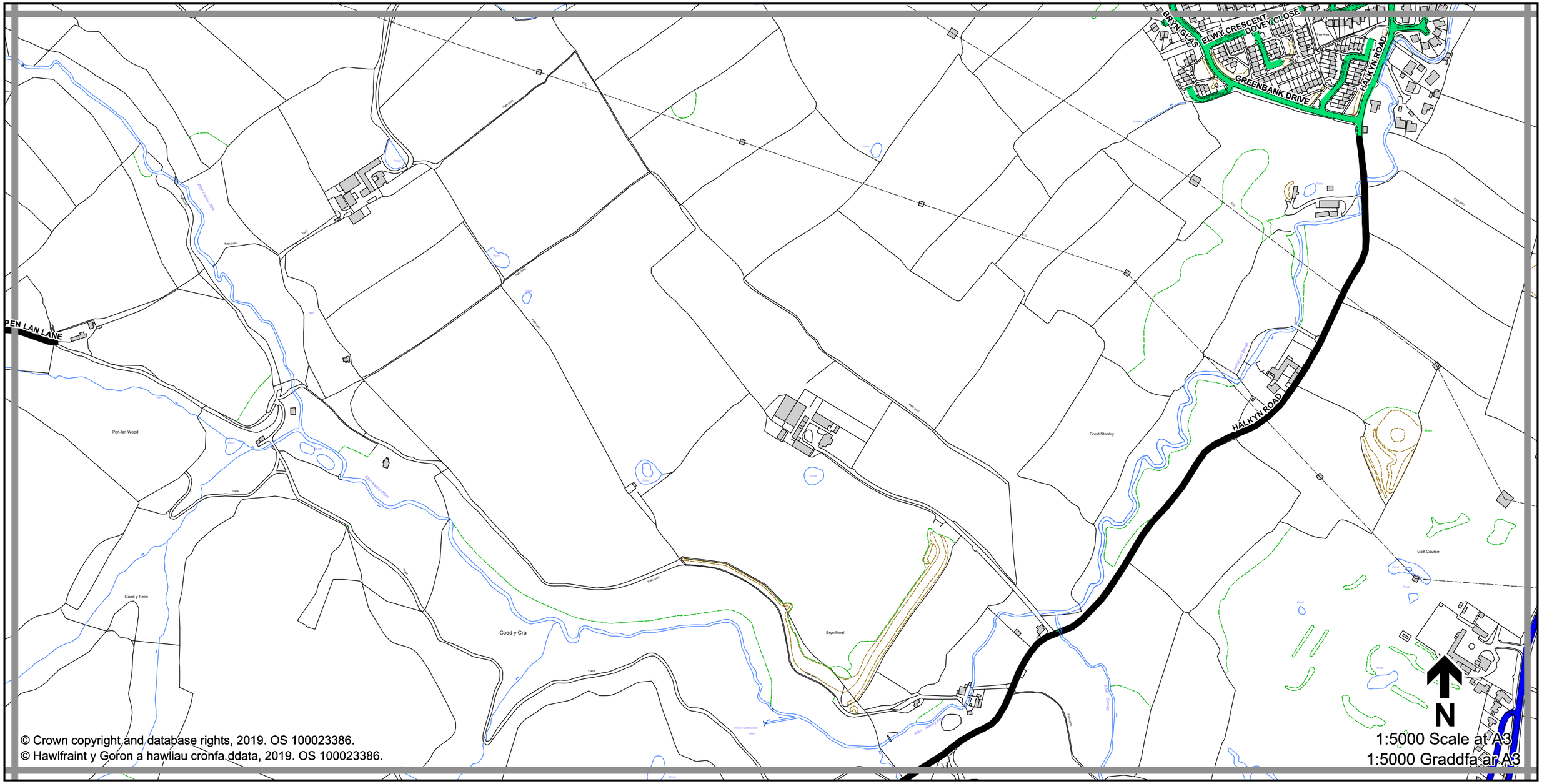

Legend / Eglurhad

- 20 mph / mya
- 30 mph by default of a system of street lighting - Restricted Road status
  30 mya yn ddiofyn oherwydd system goleuadau stryd - statws Ffordd Gyfyngedig
- 30 mph by Order due to the presence of no street lighting
  30 mya trwy Orchymyn oherwydd diffyg goleuadau stryd
- 40 mph / mya
- 50 mph / mya
- 60 mph National Speed Limit, due to no street lighting
  60 myaTerfyn Cyflymder Cenedlaethol, oherwydd diffyg goleuadau stryd
- 60 mph by Order due to the presence of street lighting - De-restricted Road status
  60 mya trwy Orchymyn oherwydd diffyg goleuadau stryd – statws Ffordd Wedi'i Dadgyfyngu
- 70 mph / mya
- Roads subject to separate Orders
  Ffyrdd sy'n destun Gorchmynion ar wahân
- County Boundary / Ffin y Sir

CYNGOR Sir y Fflint Flintshire COUNTY COUNCIL

THE FLINTSHIRE COUNTY COUNCIL (VARIOUS ROADS) (20MPH, 30MPH, 40MPH, 50MPH SPEED LIMITS AND DERESTRICTED ROADS) ORDER 20--

CYNGOR SIR Y FFLINT GORCHYMYN (AMRYWIOL FFYRDD) (TERFYN CYFLYMDER 20MYA, 30MYA, 40MYA, 50MYA A FFYRDD HEB EU CYFYNGU) 20--

Sheet
I19
Dalen

Sheet Revision Number:
Rhif Adolgiad Y Ddalen: **1**

Sheet Active from:
Dalen yn weithredol o: **--/--/20--**

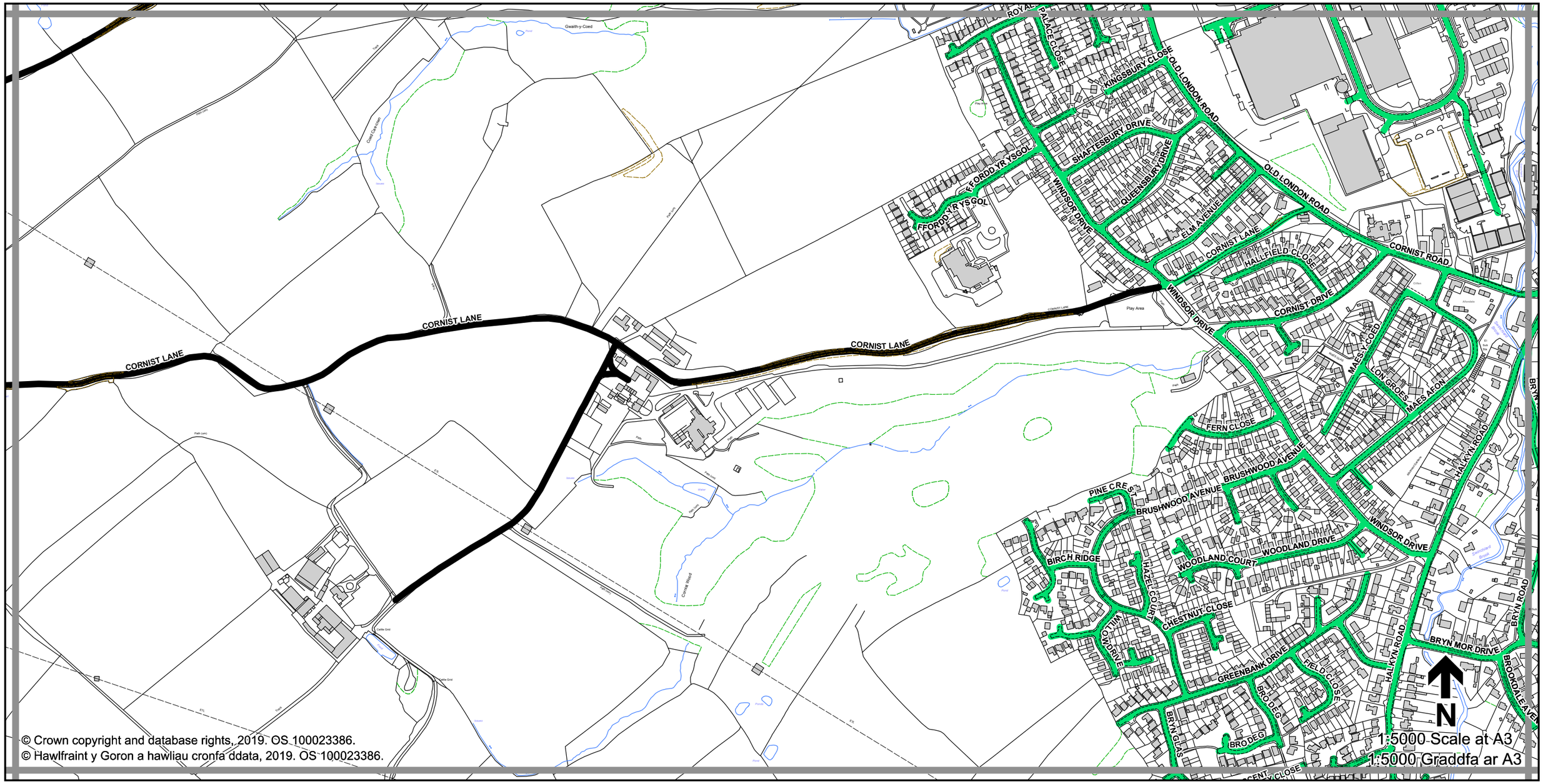

© Crown copyright and database rights, 2019. OS 100023386.
© Hawlfraint y Goron a hawliau cronfa ddata, 2019. OS 100023386.

Legend / Eglurhad

- 20 mph / mya
- 30 mph by default of a system of street lighting - Restricted Road status
  30 mya yn ddiofyn oherwydd system goleuadau stryd - statws Ffordd Gyfyngedig
- 30 mph by Order due to the presence of no street lighting
  30 mya trwy Orchymyn oherwydd diffyg goleuadau stryd
- 40 mph / mya
- 50 mph / mya
- 60 mph National Speed Limit, due to no street lighting
  60 myaTerfyn Cyflymder Cenedlaethol, oherwydd diffyg goleuadau stryd
- 60 mph by Order due to the presence of street lighting - De-restricted Road status
  60 mya trwy Orchymyn oherwydd diffyg goleuadau stryd – statws Ffordd Wedi'i Dadgyfyngu
- 70 mph / mya
- Roads subject to separate Orders
  Ffyrdd sy'n destun Gorchmynion ar wahân
- County Boundary / Ffin y Sir

CYNGOR Sir y Fflint Flintshire COUNTY COUNCIL

THE FLINTSHIRE COUNTY COUNCIL (VARIOUS ROADS) (20MPH, 30MPH, 40MPH, 50MPH SPEED LIMITS AND DERESTRICTED ROADS) ORDER 20--

CYNGOR SIR Y FFLINT GORCHYMYN (AMRYWIOL FFYRDD) (TERFYN CYFLYMDER 20MYA, 30MYA, 40MYA, 50MYA A FFYRDD HEB EU CYFYNGU) 20--

Sheet
I20
Dalen

Sheet Revision Number:
Rhif Adolgiad Y Ddalen: **1**

Sheet Active from:
Dalen yn weithredol o: **--/--/20--**

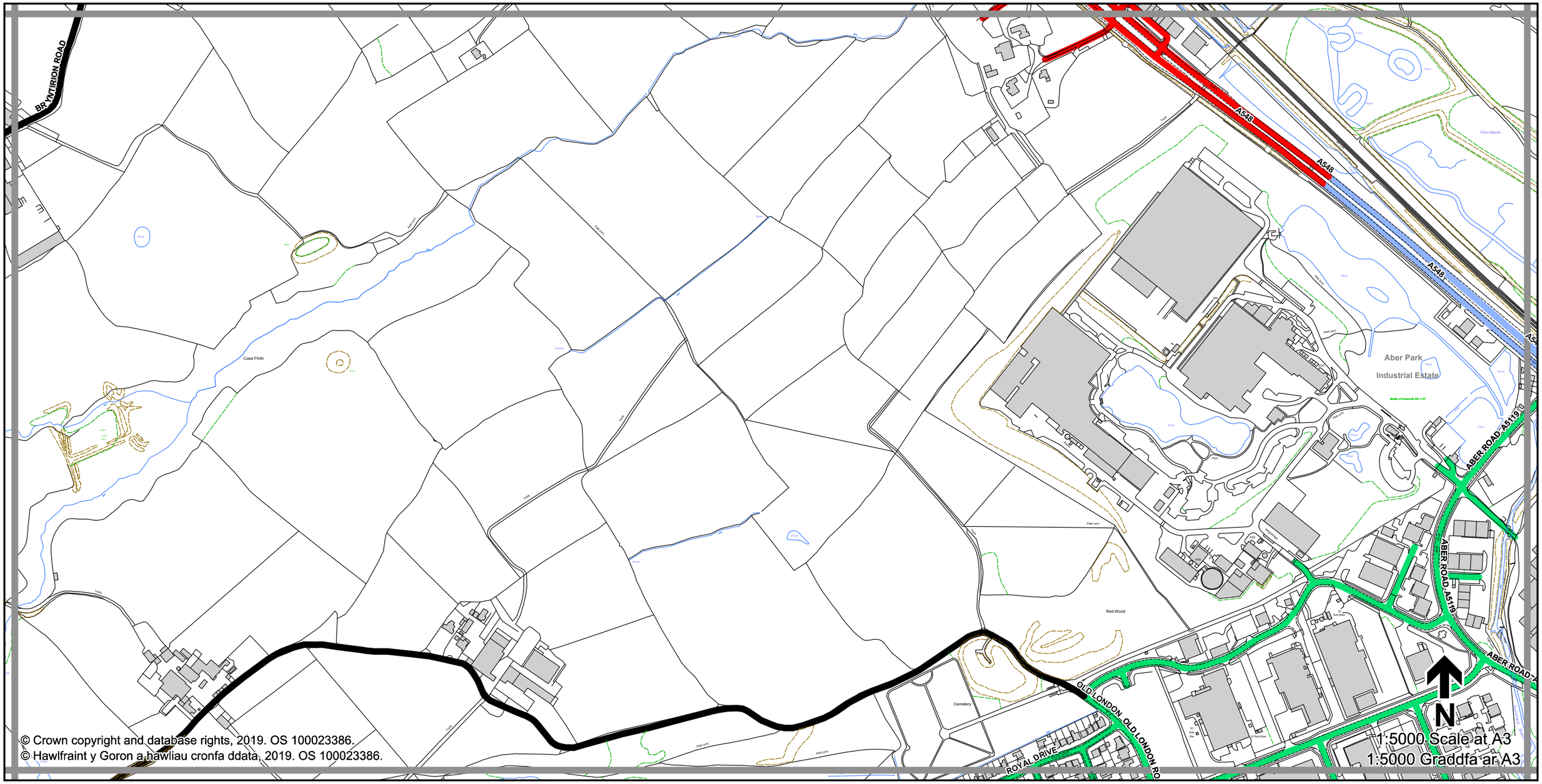

© Crown copyright and database rights, 2019. OS 100023386.
© Hawlfraint y Goron a hawliau cronfa ddata, 2019. OS 100023386.

Legend / Eglurhad

- 20 mph / mya
- 30 mph by default of a system of street lighting - Restricted Road status
  30 mya yn ddiofyn oherwydd system goleuadau stryd - statws Ffordd Gyfyngedig
- 30 mph by Order due to the presence of no street lighting
  30 mya trwy Orchymyn oherwydd diffyg goleuadau stryd
- 40 mph / mya
- 50 mph / mya
- 60 mph National Speed Limit, due to no street lighting
  60 myaTerfyn Cyflymder Cenedlaethol, oherwydd diffyg goleuadau stryd
- 60 mph by Order due to the presence of street lighting - De-restricted Road status
  60 mya trwy Orchymyn oherwydd diffyg goleuadau stryd – statws Ffordd Wedi'i Dadgyfyngu
- 70 mph / mya
- Roads subject to separate Orders
  Ffyrdd sy'n destun Gorchmynion ar wahân
- County Boundary / Ffin y Sir

CYNGOR Sir y Fflint Flintshire COUNTY COUNCIL

THE FLINTSHIRE COUNTY COUNCIL (VARIOUS ROADS) (20MPH, 30MPH, 40MPH, 50MPH SPEED LIMITS AND DERESTRICTED ROADS) ORDER 20--

CYNGOR SIR Y FFLINT GORCHYMYN (AMRYWIOL FFYRDD) (TERFYN CYFLYMDER 20MYA, 30MYA, 40MYA, 50MYA A FFYRDD HEB EU CYFYNGU) 20--

Sheet
I21
Dalen

Sheet Revision Number:
Rhif Adolgiad Y Ddalen: **1**

Sheet Active from:
Dalen yn weithredol o: **--/--/20--**

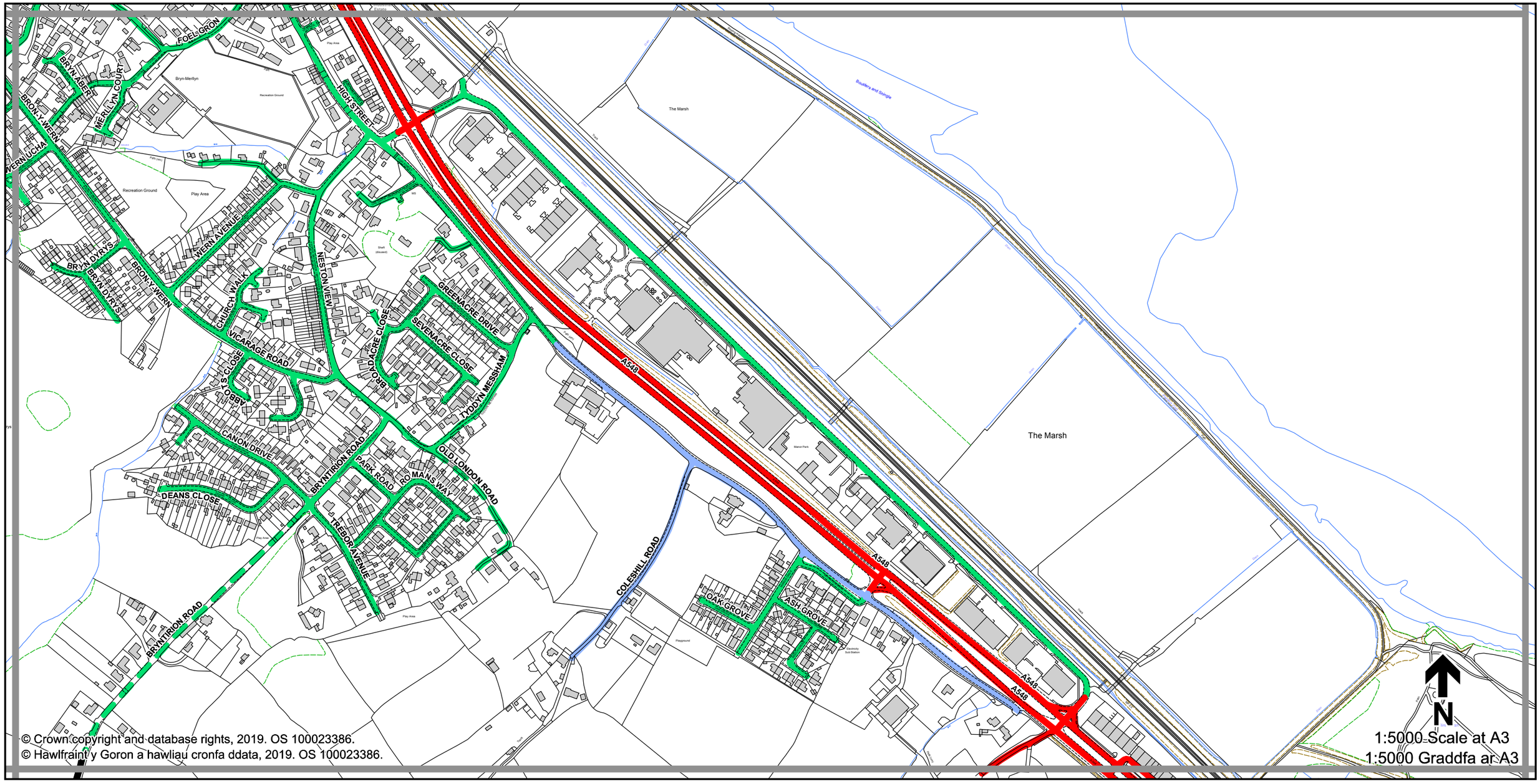

© Crown copyright and database rights, 2019. OS 100023386.
© Hawlfraint y Goron a hawliau cronfa ddata, 2019. OS 100023386.

Legend / Eglurhad

- 20 mph / mya
- 30 mph by default of a system of street lighting - Restricted Road status
  30 mya yn ddiofyn oherwydd system goleuadau stryd - statws Ffordd Gyfyngedig
- 30 mph by Order due to the presence of no street lighting
  30 mya trwy Orchymyn oherwydd diffyg goleuadau stryd
- 40 mph / mya
- 50 mph / mya
- 60 mph National Speed Limit, due to no street lighting
  60 myaTerfyn Cyflymder Cenedlaethol, oherwydd diffyg goleuadau stryd
- 60 mph by Order due to the presence of street lighting - De-restricted Road status
  60 mya trwy Orchymyn oherwydd diffyg goleuadau stryd – statws Ffordd Wedi'i Dadgyfyngu
- 70 mph / mya
- Roads subject to separate Orders
  Ffyrdd sy'n destun Gorchmynion ar wahân
- County Boundary / Ffin y Sir

CYNGOR Sir y Fflint Flintshire COUNTY COUNCIL

THE FLINTSHIRE COUNTY COUNCIL (VARIOUS ROADS) (20MPH, 30MPH, 40MPH, 50MPH SPEED LIMITS AND DERESTRICTED ROADS) ORDER 20--

CYNGOR SIR Y FFLINT GORCHYMYN (AMRYWIOL FFYRDD) (TERFYN CYFLYMDER 20MYA, 30MYA, 40MYA, 50MYA A FFYRDD HEB EU CYFYNGU) 20--

Sheet
I22
Dalen

Sheet Revision Number:
Rhif Adolgiad Y Ddalen: **1**

Sheet Active from:
Dalen yn weithredol o: **--/--/20--**

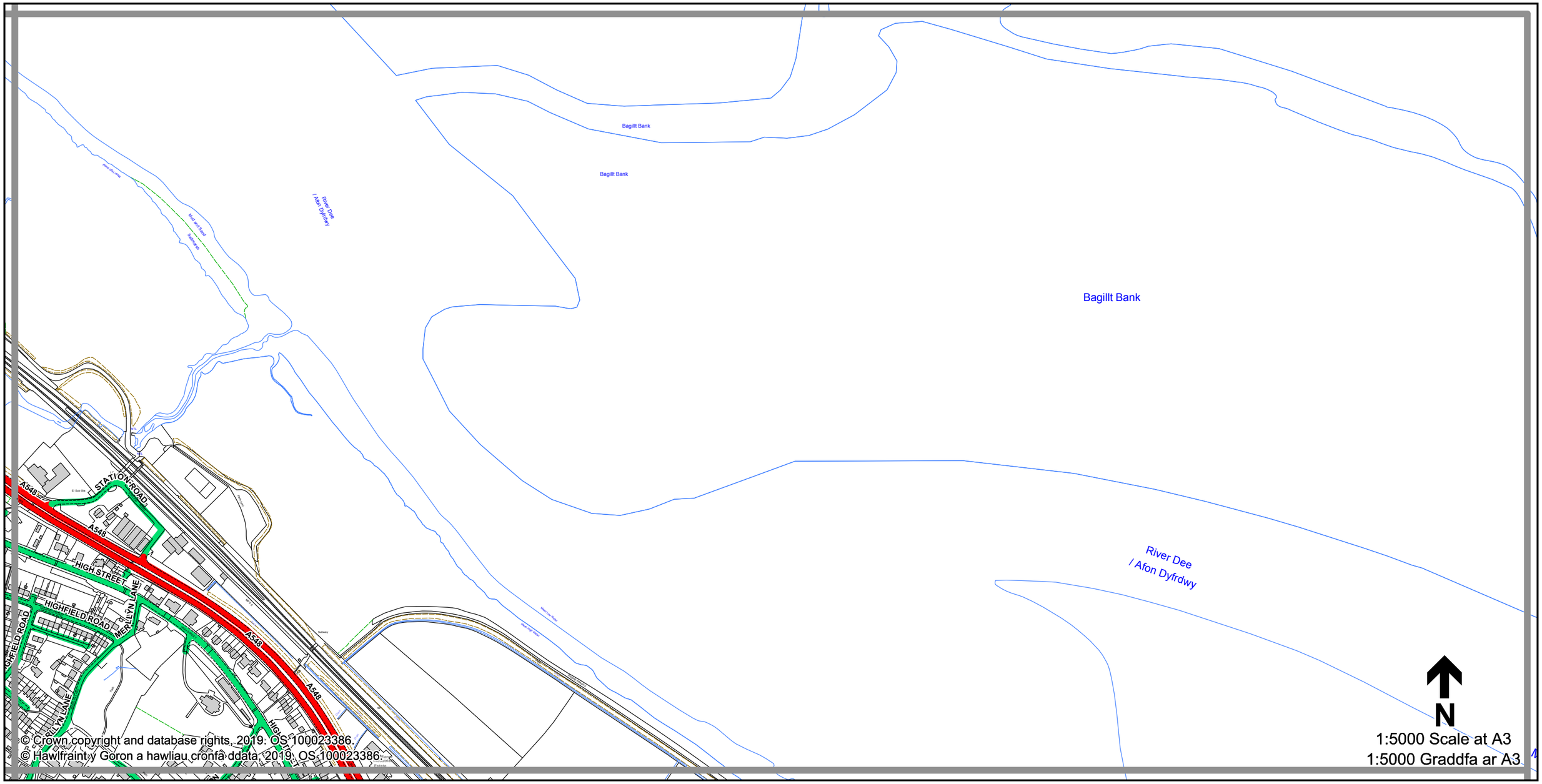

© Crown copyright and database rights, 2019. OS 100023386.
© Hawlfraint y Goron a hawliau cronfa ddata, 2019. OS 100023386.

Legend / Eglurhad

- 20 mph / mya
- 30 mph by default of a system of street lighting - Restricted Road status
  30 mya yn ddiofyn oherwydd system goleuadau stryd - statws Ffordd Gyfyngedig
- 30 mph by Order due to the presence of no street lighting
  30 mya trwy Orchymyn oherwydd diffyg goleuadau stryd
- 40 mph / mya
- 50 mph / mya
- 60 mph National Speed Limit, due to no street lighting
  60 myaTerfyn Cyflymder Cenedlaethol, oherwydd diffyg goleuadau stryd
- 60 mph by Order due to the presence of street lighting - De-restricted Road status
  60 mya trwy Orchymyn oherwydd diffyg goleuadau stryd – statws Ffordd Wedi'i Dadgyfyngu
- 70 mph / mya
- Roads subject to separate Orders
  Ffyrdd sy'n destun Gorchmynion ar wahân
- County Boundary / Ffin y Sir

CYNGOR Sir y Fflint Flintshire COUNTY COUNCIL

THE FLINTSHIRE COUNTY COUNCIL (VARIOUS ROADS) (20MPH, 30MPH, 40MPH, 50MPH SPEED LIMITS AND DERESTRICTED ROADS) ORDER 20--

CYNGOR SIR Y FFLINT GORCHYMYN (AMRYWIOL FFYRDD) (TERFYN CYFLYMDER 20MYA, 30MYA, 40MYA, 50MYA A FFYRDD HEB EU CYFYNGU) 20--

Sheet
I23
Dalen

Sheet Revision Number:
Rhif Adolgiad Y Ddalen: **1**

Sheet Active from:
Dalen yn weithredol o: **--/--/20--**

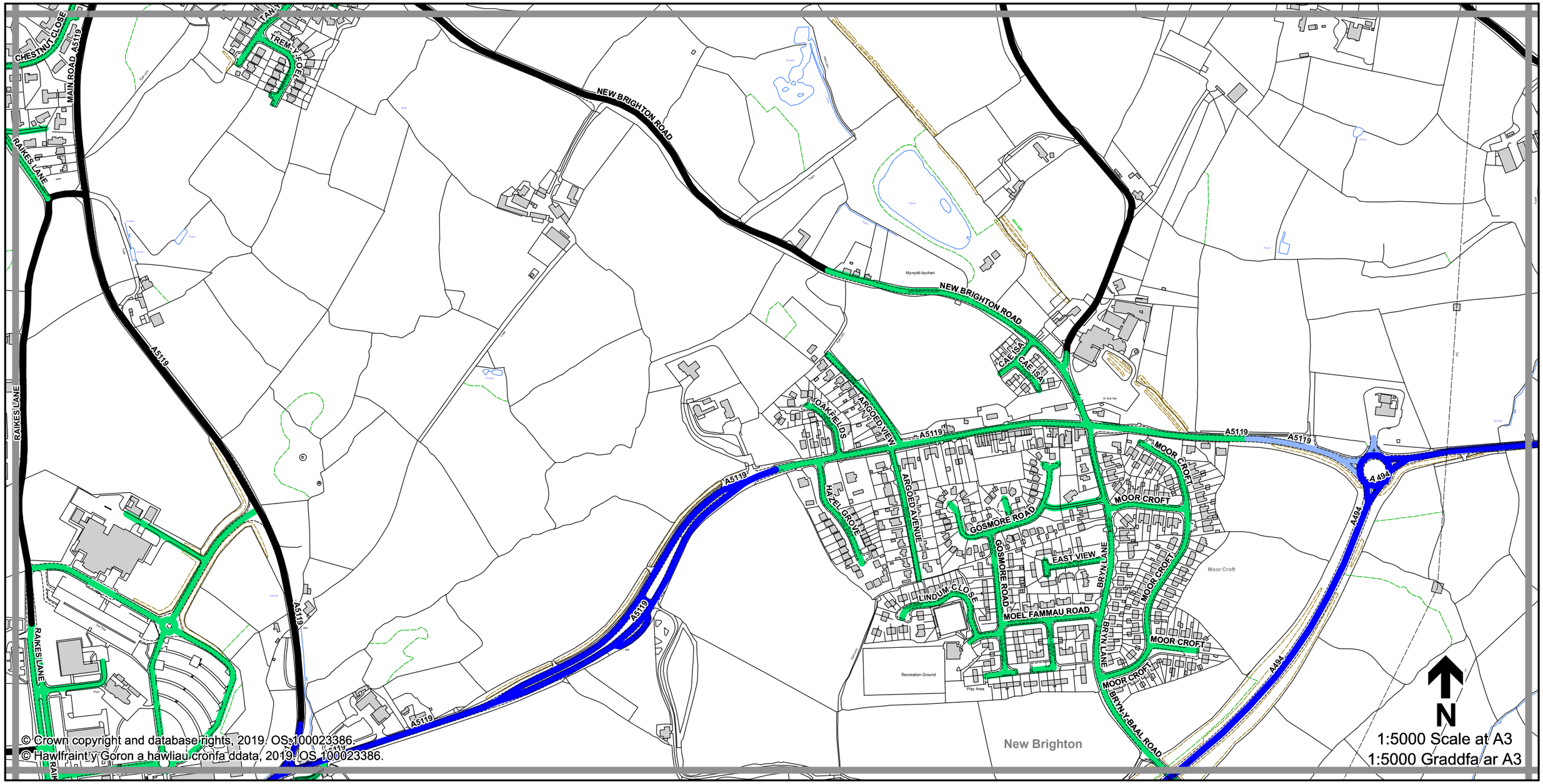

© Crown copyright and database rights, 2019. OS 100023386.
© Hawlfraint y Goron a hawliau cronfa ddata, 2019. OS 100023386.

Legend / Eglurhad

- 20 mph / mya
- 30 mph by default of a system of street lighting - Restricted Road status
  30 mya yn ddiofyn oherwydd system goleuadau stryd - statws Ffordd Gyfyngedig
- 30 mph by Order due to the presence of no street lighting
  30 mya trwy Orchymyn oherwydd diffyg goleuadau stryd
- 40 mph / mya
- 50 mph / mya
- 60 mph National Speed Limit, due to no street lighting
  60 myaTerfyn Cyflymder Cenedlaethol, oherwydd diffyg goleuadau stryd
- 60 mph by Order due to the presence of street lighting - De-restricted Road status
  60 mya trwy Orchymyn oherwydd diffyg goleuadau stryd – statws Ffordd Wedi'i Dadgyfyngu
- 70 mph / mya
- Roads subject to separate Orders
  Ffyrdd sy'n destun Gorchmynion ar wahân
- County Boundary / Ffin y Sir

CYNGOR Sir y Fflint Flintshire COUNTY COUNCIL

THE FLINTSHIRE COUNTY COUNCIL (VARIOUS ROADS) (20MPH, 30MPH, 40MPH, 50MPH SPEED LIMITS AND DERESTRICTED ROADS) ORDER 20--

CYNGOR SIR Y FFLINT GORCHYMYN (AMRYWIOL FFYRDD) (TERFYN CYFLYMDER 20MYA, 30MYA, 40MYA, 50MYA A FFYRDD HEB EU CYFYNGU) 20--

Sheet
J13
Dalen

Sheet Revision Number:
Rhif Adolgiad Y Ddalen: **1**

Sheet Active from:
Dalen yn weithredol o: **--/--/20--**

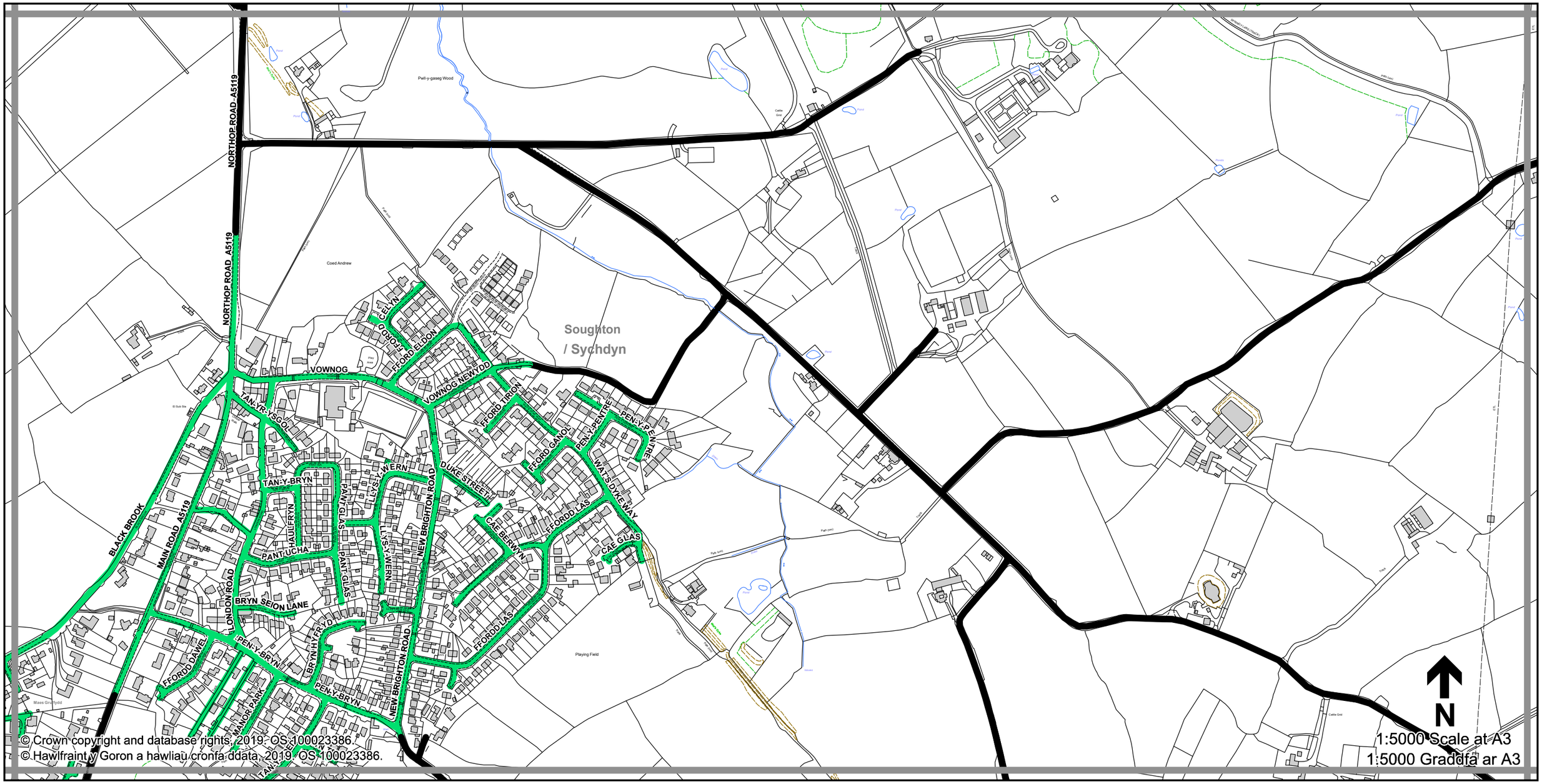

© Crown copyright and database rights, 2019. OS 100023386.
© Hawlfraint y Goron a hawliau cronfa ddata, 2019. OS 100023386.

Legend / Eglurhad

- 20 mph / mya
- 30 mph by default of a system of street lighting - Restricted Road status
  30 mya yn ddiofyn oherwydd system goleuadau stryd - statws Ffordd Gyfyngedig
- 30 mph by Order due to the presence of no street lighting
  30 mya trwy Orchymyn oherwydd diffyg goleuadau stryd
- 40 mph / mya
- 50 mph / mya
- 60 mph National Speed Limit, due to no street lighting
  60 myaTerfyn Cyflymder Cenedlaethol, oherwydd diffyg goleuadau stryd
- 60 mph by Order due to the presence of street lighting - De-restricted Road status
  60 mya trwy Orchymyn oherwydd diffyg goleuadau stryd – statws Ffordd Wedi'i Dadgyfyngu
- 70 mph / mya
- Roads subject to separate Orders
  Ffyrdd sy'n destun Gorchmynion ar wahân
- County Boundary / Ffin y Sir

CYNGOR Sir y Fflint Flintshire COUNTY COUNCIL

THE FLINTSHIRE COUNTY COUNCIL (VARIOUS ROADS) (20MPH, 30MPH, 40MPH, 50MPH SPEED LIMITS AND DERESTRICTED ROADS) ORDER 20--

CYNGOR SIR Y FFLINT GORCHYMYN (AMRYWIOL FFYRDD) (TERFYN CYFLYMDER 20MYA, 30MYA, 40MYA, 50MYA A FFYRDD HEB EU CYFYNGU) 20--

Sheet
J14
Dalen

Sheet Revision Number:
Rhif Adolgiad Y Ddalen: **1**

Sheet Active from:
Dalen yn weithredol o: **--/--/20--**

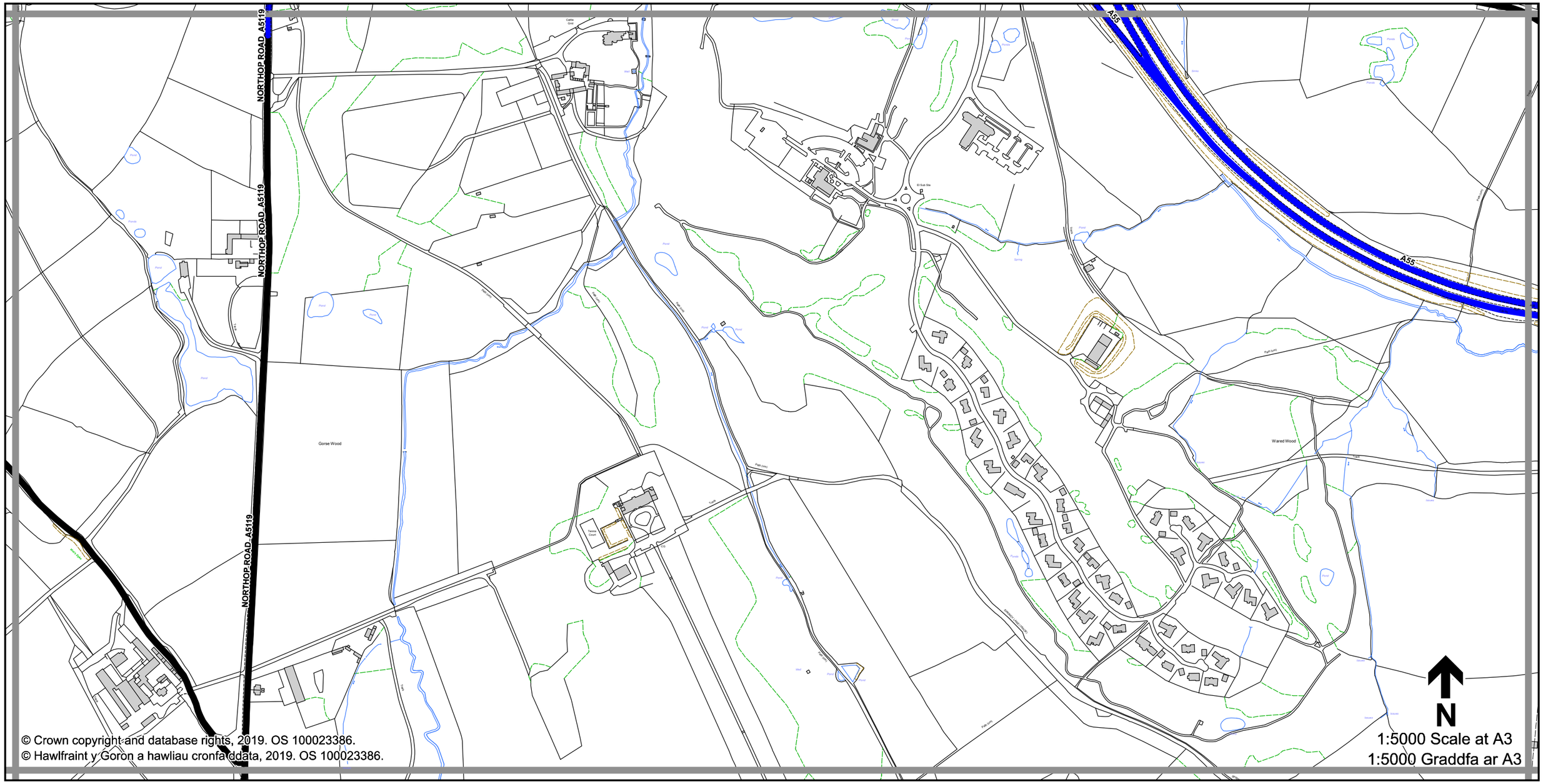

© Crown copyright and database rights, 2019. OS 100023386.
© Hawlfraint y Goron a hawliau cronfa ddata, 2019. OS 100023386.

Legend / Eglurhad

- 20 mph / mya
- 30 mph by default of a system of street lighting - Restricted Road status
  30 mya yn ddiofyn oherwydd system goleuadau stryd - statws Ffordd Gyfyngedig
- 30 mph by Order due to the presence of no street lighting
  30 mya trwy Orchymyn oherwydd diffyg goleuadau stryd
- 40 mph / mya
- 50 mph / mya
- 60 mph National Speed Limit, due to no street lighting
  60 myaTerfyn Cyflymder Cenedlaethol, oherwydd diffyg goleuadau stryd
- 60 mph by Order due to the presence of street lighting - De-restricted Road status
  60 mya trwy Orchymyn oherwydd diffyg goleuadau stryd – statws Ffordd Wedi'i Dadgyfyngu
- 70 mph / mya
- Roads subject to separate Orders
  Ffyrdd sy'n destun Gorchmynion ar wahân
- County Boundary / Ffin y Sir

CYNGOR Sir y Fflint Flintshire COUNTY COUNCIL

THE FLINTSHIRE COUNTY COUNCIL (VARIOUS ROADS) (20MPH, 30MPH, 40MPH, 50MPH SPEED LIMITS AND DERESTRICTED ROADS) ORDER 20--

CYNGOR SIR Y FFLINT GORCHYMYN (AMRYWIOL FFYRDD) (TERFYN CYFLYMDER 20MYA, 30MYA, 40MYA, 50MYA A FFYRDD HEB EU CYFYNGU) 20--

Sheet
J15
Dalen

Sheet Revision Number:
Rhif Adolgiad Y Ddalen: **1**

Sheet Active from:
Dalen yn weithredol o: **--/--/20--**

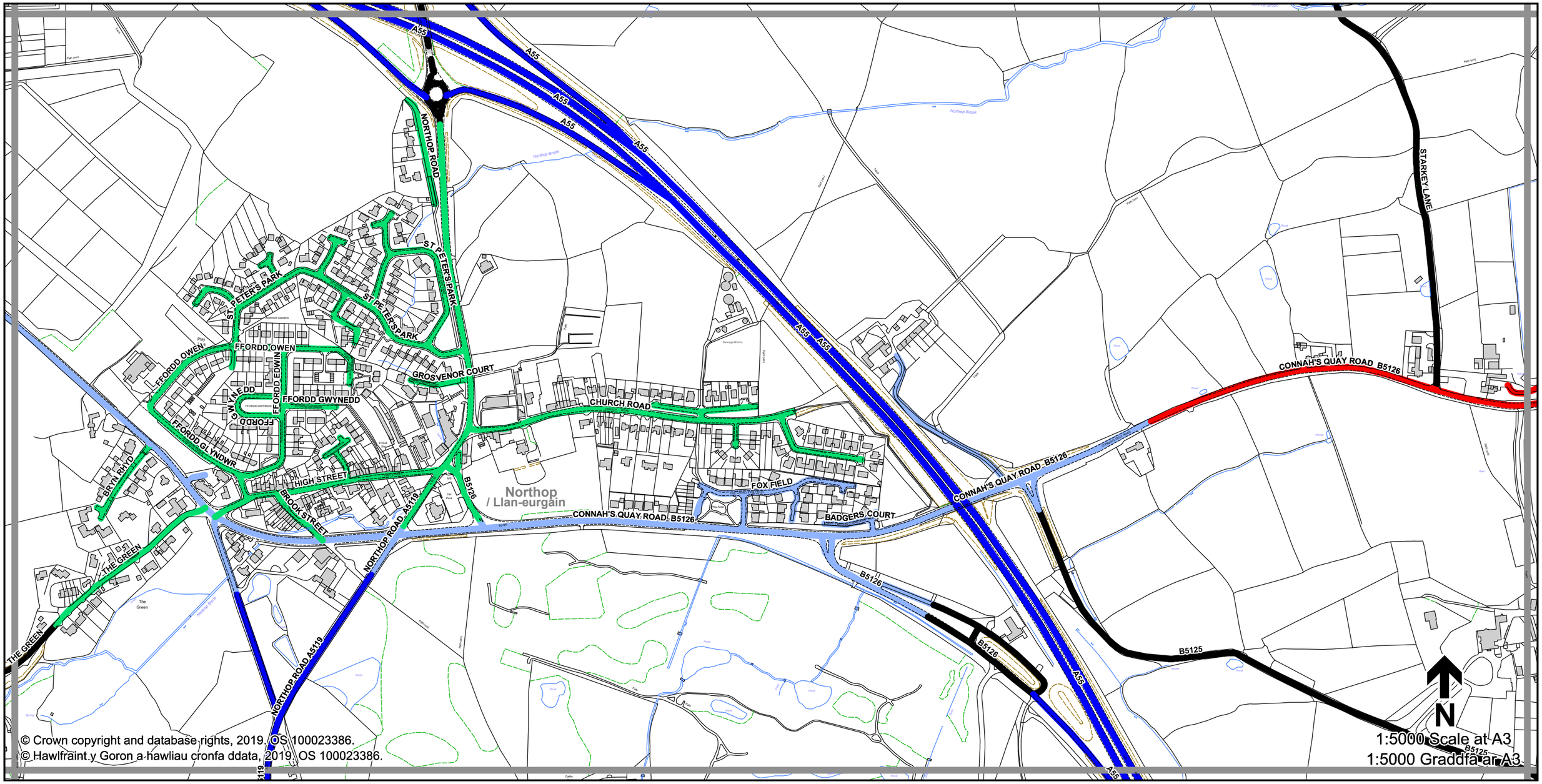

© Crown copyright and database rights, 2019. OS 100023386.
© Hawlfraint y Goron a hawliau cronfa ddata, 2019. OS 100023386.

Legend / Eglurhad

- 20 mph / mya
- 30 mph by default of a system of street lighting - Restricted Road status
  30 mya yn ddiofyn oherwydd system goleuadau stryd - statws Ffordd Gyfyngedig
- 30 mph by Order due to the presence of no street lighting
  30 mya trwy Orchymyn oherwydd diffyg goleuadau stryd
- 40 mph / mya
- 50 mph / mya
- 60 mph National Speed Limit, due to no street lighting
  60 myaTerfyn Cyflymder Cenedlaethol, oherwydd diffyg goleuadau stryd
- 60 mph by Order due to the presence of street lighting - De-restricted Road status
  60 mya trwy Orchymyn oherwydd diffyg goleuadau stryd – statws Ffordd Wedi'i Dadgyfyngu
- 70 mph / mya
- Roads subject to separate Orders
  Ffyrdd sy'n destun Gorchmynion ar wahân
- County Boundary / Ffin y Sir

CYNGOR Sir y Fflint Flintshire COUNTY COUNCIL

THE FLINTSHIRE COUNTY COUNCIL (VARIOUS ROADS) (20MPH, 30MPH, 40MPH, 50MPH SPEED LIMITS AND DERESTRICTED ROADS) ORDER 20--

CYNGOR SIR Y FFLINT GORCHYMYN (AMRYWIOL FFYRDD) (TERFYN CYFLYMDER 20MYA, 30MYA, 40MYA, 50MYA A FFYRDD HEB EU CYFYNGU) 20--

Sheet
J16
Dalen

Sheet Revision Number:
Rhif Adolgiad Y Ddalen: **1**

Sheet Active from:
Dalen yn weithredol o: **--/--/20--**

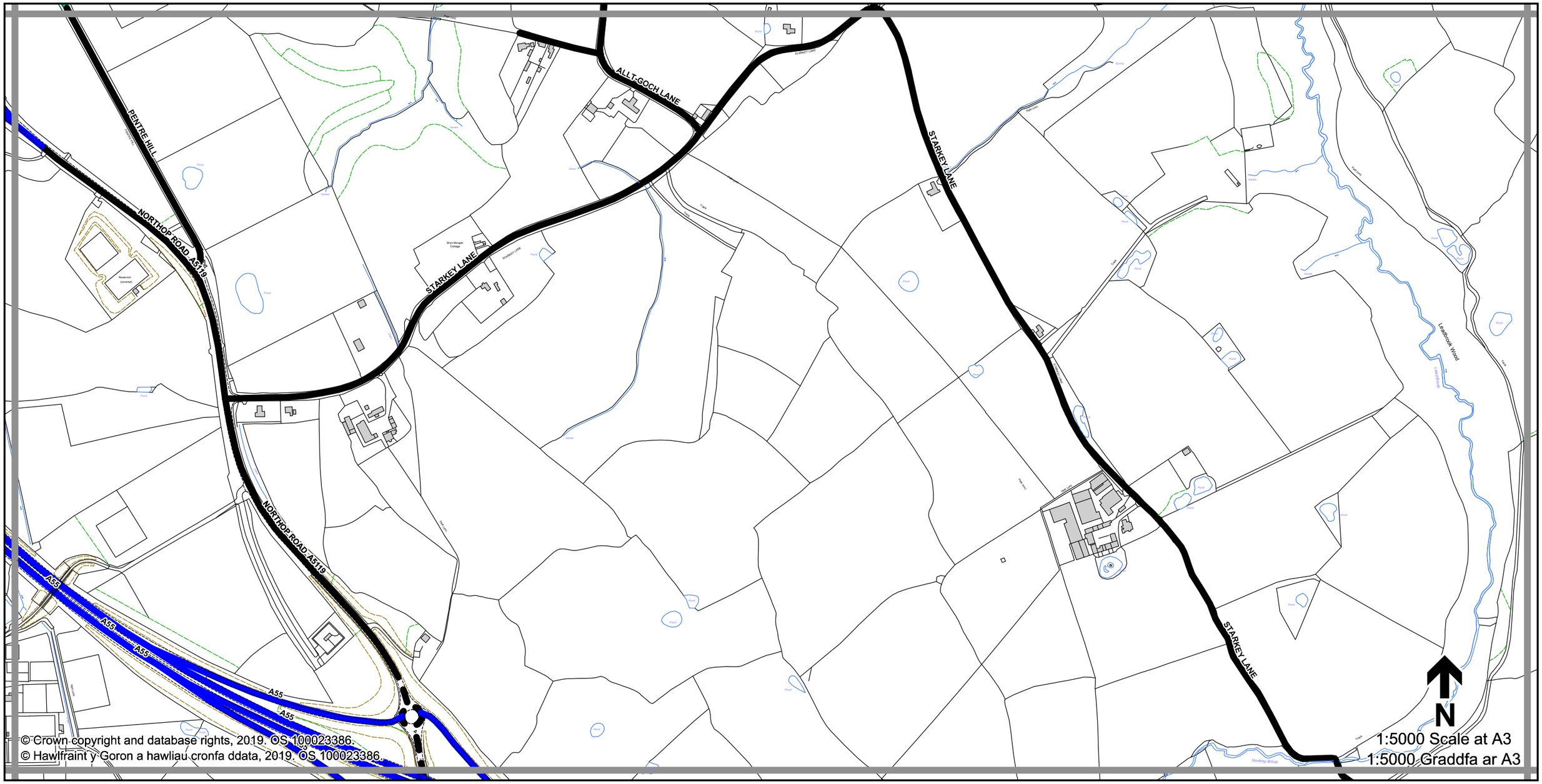

© Crown copyright and database rights, 2019. OS 100023386.
© Hawlfraint y Goron a hawliau cronfa ddata, 2019. OS 100023386.

Legend / Eglurhad

- 20 mph / mya
- 30 mph by default of a system of street lighting - Restricted Road status
  30 mya yn ddiofyn oherwydd system goleuadau stryd - statws Ffordd Gyfyngedig
- 30 mph by Order due to the presence of no street lighting
  30 mya trwy Orchymyn oherwydd diffyg goleuadau stryd
- 40 mph / mya
- 50 mph / mya
- 60 mph National Speed Limit, due to no street lighting
  60 myaTerfyn Cyflymder Cenedlaethol, oherwydd diffyg goleuadau stryd
- 60 mph by Order due to the presence of street lighting - De-restricted Road status
  60 mya trwy Orchymyn oherwydd diffyg goleuadau stryd – statws Ffordd Wedi'i Dadgyfyngu
- 70 mph / mya
- Roads subject to separate Orders
  Ffyrdd sy'n destun Gorchmynion ar wahân
- County Boundary / Ffin y Sir

CYNGOR Sir y Fflint Flintshire COUNTY COUNCIL

THE FLINTSHIRE COUNTY COUNCIL (VARIOUS ROADS) (20MPH, 30MPH, 40MPH, 50MPH SPEED LIMITS AND DERESTRICTED ROADS) ORDER 20--

CYNGOR SIR Y FFLINT GORCHYMYN (AMRYWIOL FFYRDD) (TERFYN CYFLYMDER 20MYA, 30MYA, 40MYA, 50MYA A FFYRDD HEB EU CYFYNGU) 20--

Sheet
J17
Dalen

Sheet Revision Number:
Rhif Adolgiad Y Ddalen: **1**

Sheet Active from:
Dalen yn weithredol o: **--/--/20--**

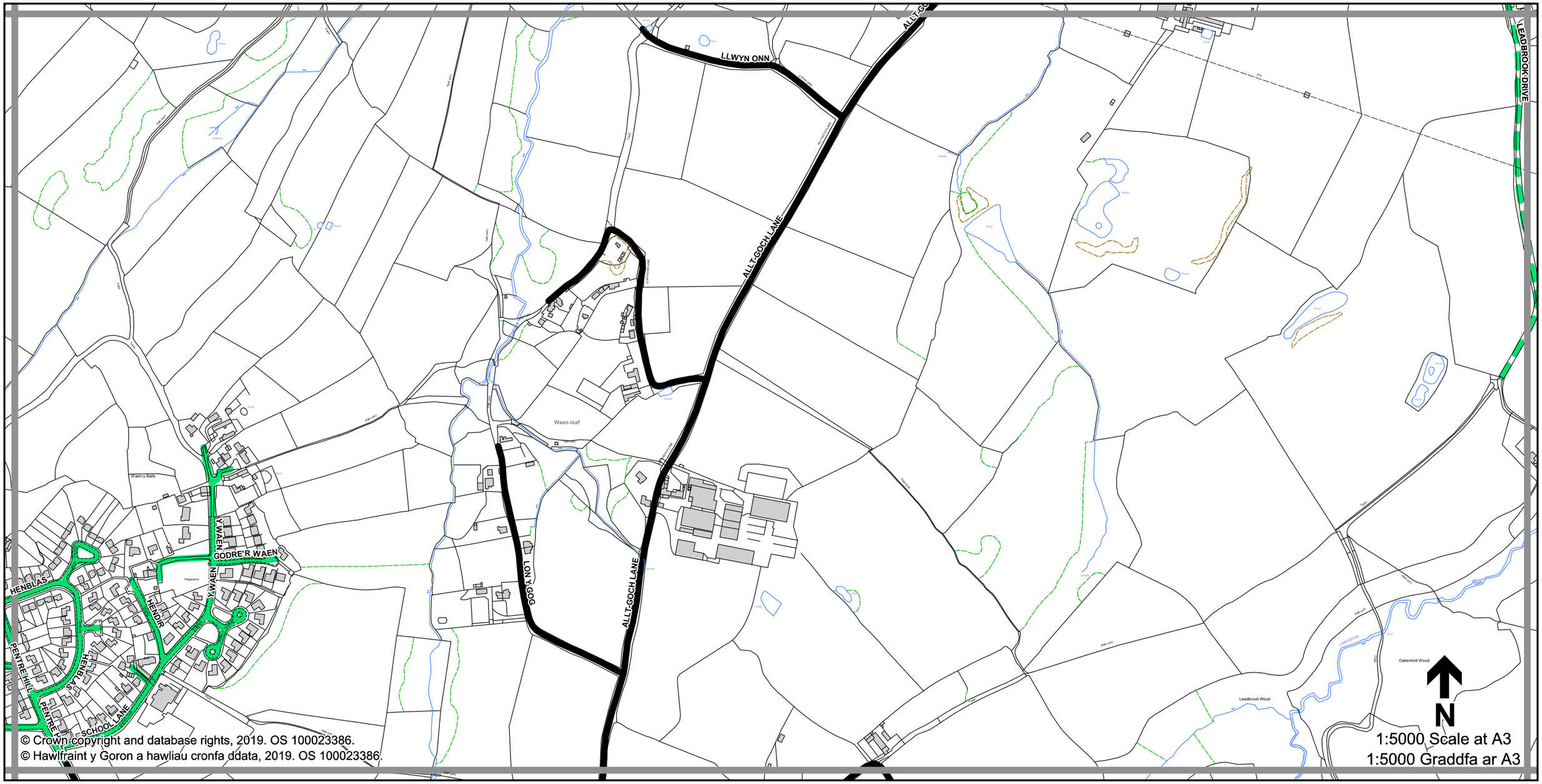

© Crown copyright and database rights, 2019. OS 100023386.
© Hawlfraint y Goron a hawliau cronfa ddata, 2019. OS 100023386.

Legend / Eglurhad

- 20 mph / mya
- 30 mph by default of a system of street lighting - Restricted Road status
  30 mya yn ddiofyn oherwydd system goleuadau stryd - statws Ffordd Gyfyngedig
- 30 mph by Order due to the presence of no street lighting
  30 mya trwy Orchymyn oherwydd diffyg goleuadau stryd
- 40 mph / mya
- 50 mph / mya
- 60 mph National Speed Limit, due to no street lighting
  60 myaTerfyn Cyflymder Cenedlaethol, oherwydd diffyg goleuadau stryd
- 60 mph by Order due to the presence of street lighting - De-restricted Road status
  60 mya trwy Orchymyn oherwydd diffyg goleuadau stryd – statws Ffordd Wedi'i Dadgyfyngu
- 70 mph / mya
- Roads subject to separate Orders
  Ffyrdd sy'n destun Gorchmynion ar wahân
- County Boundary / Ffin y Sir

CYNGOR Sir y Fflint Flintshire COUNTY COUNCIL

THE FLINTSHIRE COUNTY COUNCIL (VARIOUS ROADS) (20MPH, 30MPH, 40MPH, 50MPH SPEED LIMITS AND DERESTRICTED ROADS) ORDER 20--

CYNGOR SIR Y FFLINT GORCHYMYN (AMRYWIOL FFYRDD) (TERFYN CYFLYMDER 20MYA, 30MYA, 40MYA, 50MYA A FFYRDD HEB EU CYFYNGU) 20--

Sheet
J18
Dalen

Sheet Revision Number:
Rhif Adolgiad Y Ddalen: **1**

Sheet Active from:
Dalen yn weithredol o: **--/--/20--**

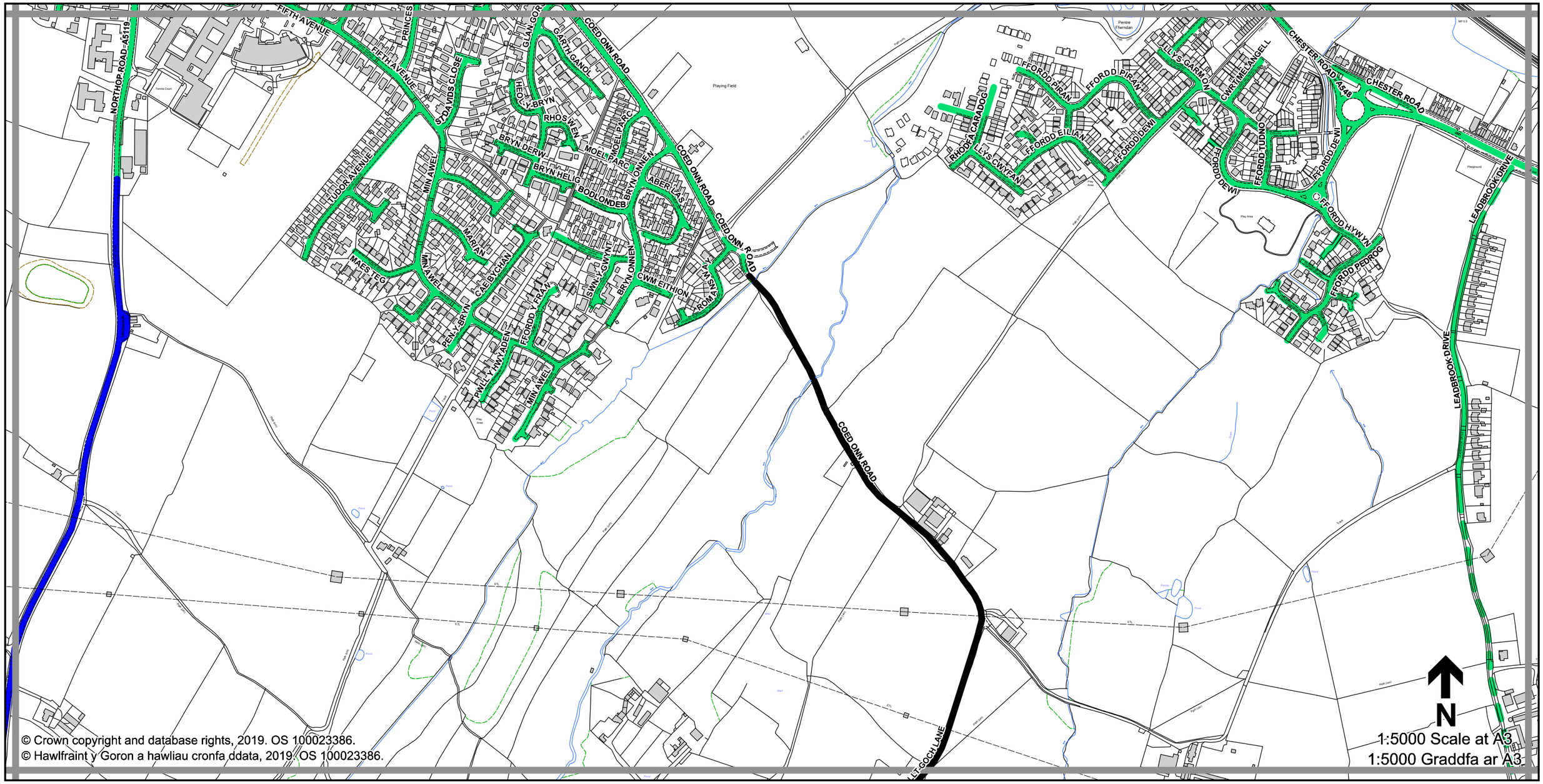

© Crown copyright and database rights, 2019. OS 100023386.
© Hawlfraint y Goron a hawliau cronfa ddata, 2019. OS 100023386.

Legend / Eglurhad

- 20 mph / mya
- 30 mph by default of a system of street lighting - Restricted Road status
  30 mya yn ddiofyn oherwydd system goleuadau stryd - statws Ffordd Gyfyngedig
- 30 mph by Order due to the presence of no street lighting
  30 mya trwy Orchymyn oherwydd diffyg goleuadau stryd
- 40 mph / mya
- 50 mph / mya
- 60 mph National Speed Limit, due to no street lighting
  60 myaTerfyn Cyflymder Cenedlaethol, oherwydd diffyg goleuadau stryd
- 60 mph by Order due to the presence of street lighting - De-restricted Road status
  60 mya trwy Orchymyn oherwydd diffyg goleuadau stryd – statws Ffordd Wedi'i Dadgyfyngu
- 70 mph / mya
- Roads subject to separate Orders
  Ffyrdd sy'n destun Gorchmynion ar wahân
- County Boundary / Ffin y Sir

CYNGOR Sir y Fflint Flintshire COUNTY COUNCIL

THE FLINTSHIRE COUNTY COUNCIL (VARIOUS ROADS) (20MPH, 30MPH, 40MPH, 50MPH SPEED LIMITS AND DERESTRICTED ROADS) ORDER 20--

CYNGOR SIR Y FFLINT GORCHYMYN (AMRYWIOL FFYRDD) (TERFYN CYFLYMDER 20MYA, 30MYA, 40MYA, 50MYA A FFYRDD HEB EU CYFYNGU) 20--

Sheet
J19
Dalen

Sheet Revision Number:
Rhif Adolgiad Y Ddalen: **1**

Sheet Active from:
Dalen yn weithredol o: **--/--/20--**

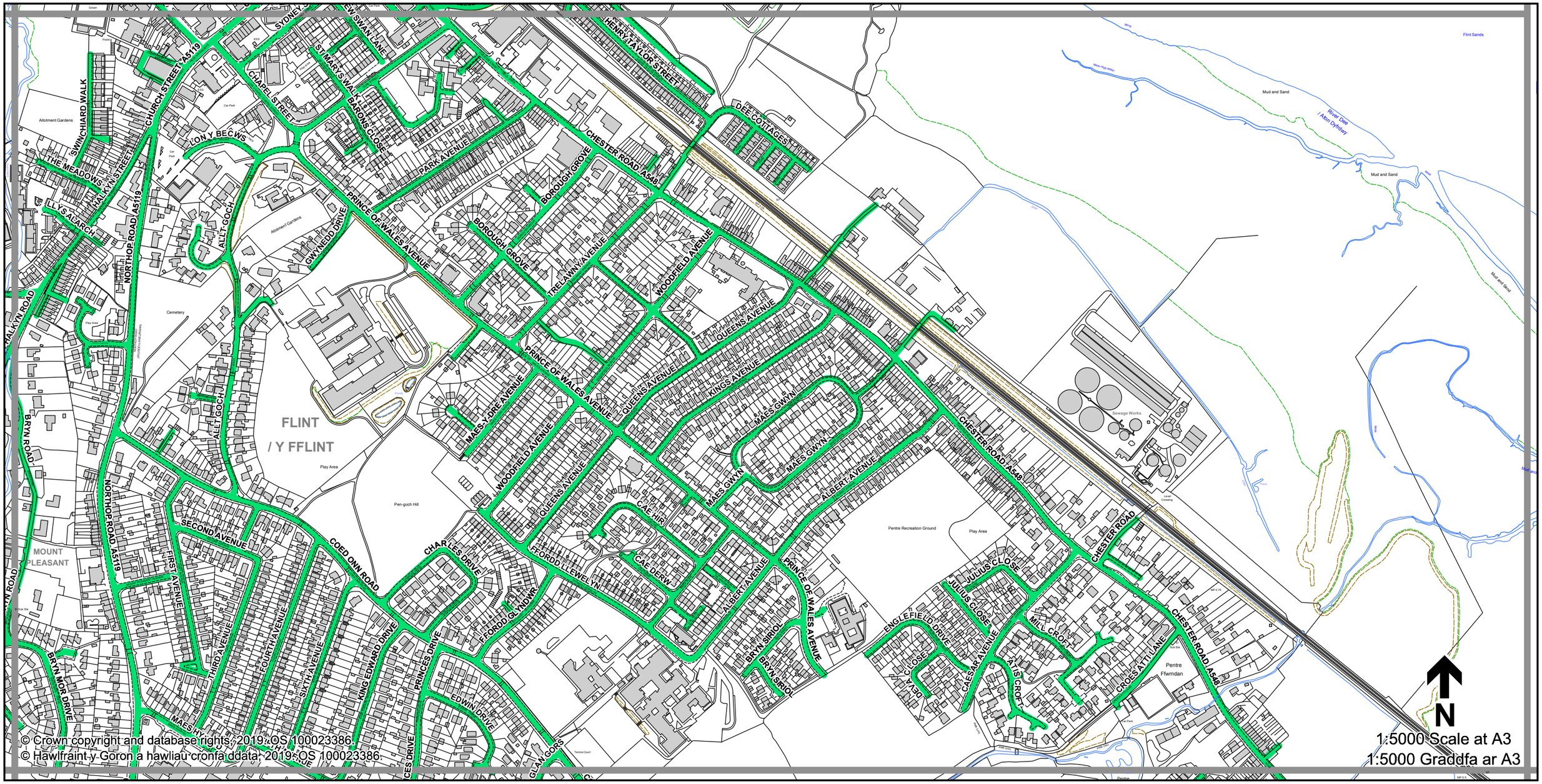

Legend / Eglurhad

- 20 mph / mya
- 30 mph by default of a system of street lighting - Restricted Road status
  30 mya yn ddiofyn oherwydd system goleuadau stryd - statws Ffordd Gyfyngedig
- 30 mph by Order due to the presence of no street lighting
  30 mya trwy Orchymyn oherwydd diffyg goleuadau stryd
- 40 mph / mya
- 50 mph / mya
- 60 mph National Speed Limit, due to no street lighting
  60 myaTerfyn Cyflymder Cenedlaethol, oherwydd diffyg goleuadau stryd
- 60 mph by Order due to the presence of street lighting - De-restricted Road status
  60 mya trwy Orchymyn oherwydd diffyg goleuadau stryd – statws Ffordd Wedi'i Dadgyfyngu
- 70 mph / mya
- Roads subject to separate Orders
  Ffyrdd sy'n destun Gorchmynion ar wahân
- County Boundary / Ffin y Sir

CYNGOR Sir y Fflint Flintshire COUNTY COUNCIL

THE FLINTSHIRE COUNTY COUNCIL (VARIOUS ROADS) (20MPH, 30MPH, 40MPH, 50MPH SPEED LIMITS AND DERESTRICTED ROADS) ORDER 20--

CYNGOR SIR Y FFLINT GORCHYMYN (AMRYWIOL FFYRDD) (TERFYN CYFLYMDER 20MYA, 30MYA, 40MYA, 50MYA A FFYRDD HEB EU CYFYNGU) 20--

Sheet
J20
Dalen

Sheet Revision Number:
Rhif Adolgiad Y Ddalen: **1**

Sheet Active from:
Dalen yn weithredol o: **--/--/20--**

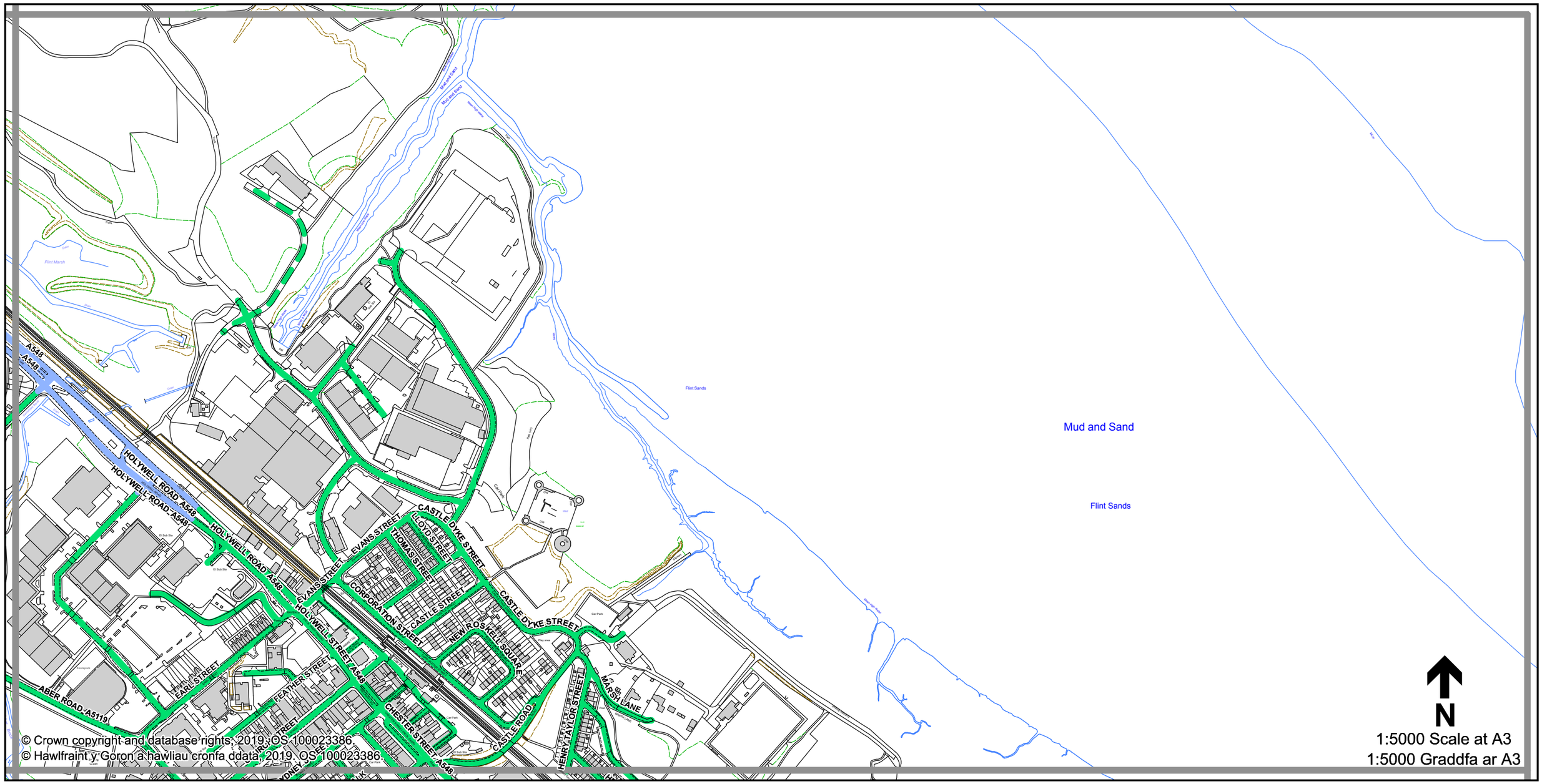

© Crown copyright and database rights, 2019. OS 100023386
© Hawlfraint y Goron a hawliau cronfa ddata, 2019. OS 100023386

Legend / Eglurhad

- 20 mph / mya
- 30 mph by default of a system of street lighting - Restricted Road status
  30 mya yn ddiofyn oherwydd system goleuadau stryd - statws Ffordd Gyfyngedig
- 30 mph by Order due to the presence of no street lighting
  30 mya trwy Orchymyn oherwydd diffyg goleuadau stryd
- 40 mph / mya
- 50 mph / mya
- 60 mph National Speed Limit, due to no street lighting
  60 myaTerfyn Cyflymder Cenedlaethol, oherwydd diffyg goleuadau stryd
- 60 mph by Order due to the presence of street lighting - De-restricted Road status
  60 mya trwy Orchymyn oherwydd diffyg goleuadau stryd – statws Ffordd Wedi'i Dadgyfyngu
- 70 mph / mya
- Roads subject to separate Orders
  Ffyrdd sy'n destun Gorchmynion ar wahân
- County Boundary / Ffin y Sir

CYNGOR Sir y Fflint Flintshire COUNTY COUNCIL

THE FLINTSHIRE COUNTY COUNCIL (VARIOUS ROADS) (20MPH, 30MPH, 40MPH, 50MPH SPEED LIMITS AND DERESTRICTED ROADS) ORDER 20--

CYNGOR SIR Y FFLINT GORCHYMYN (AMRYWIOL FFYRDD) (TERFYN CYFLYMDER 20MYA, 30MYA, 40MYA, 50MYA A FFYRDD HEB EU CYFYNGU) 20--

Sheet
J21
Dalen

Sheet Revision Number:
Rhif Adolgiad Y Ddalen: **1**

Sheet Active from:
Dalen yn weithredol o: **--/--/20--**

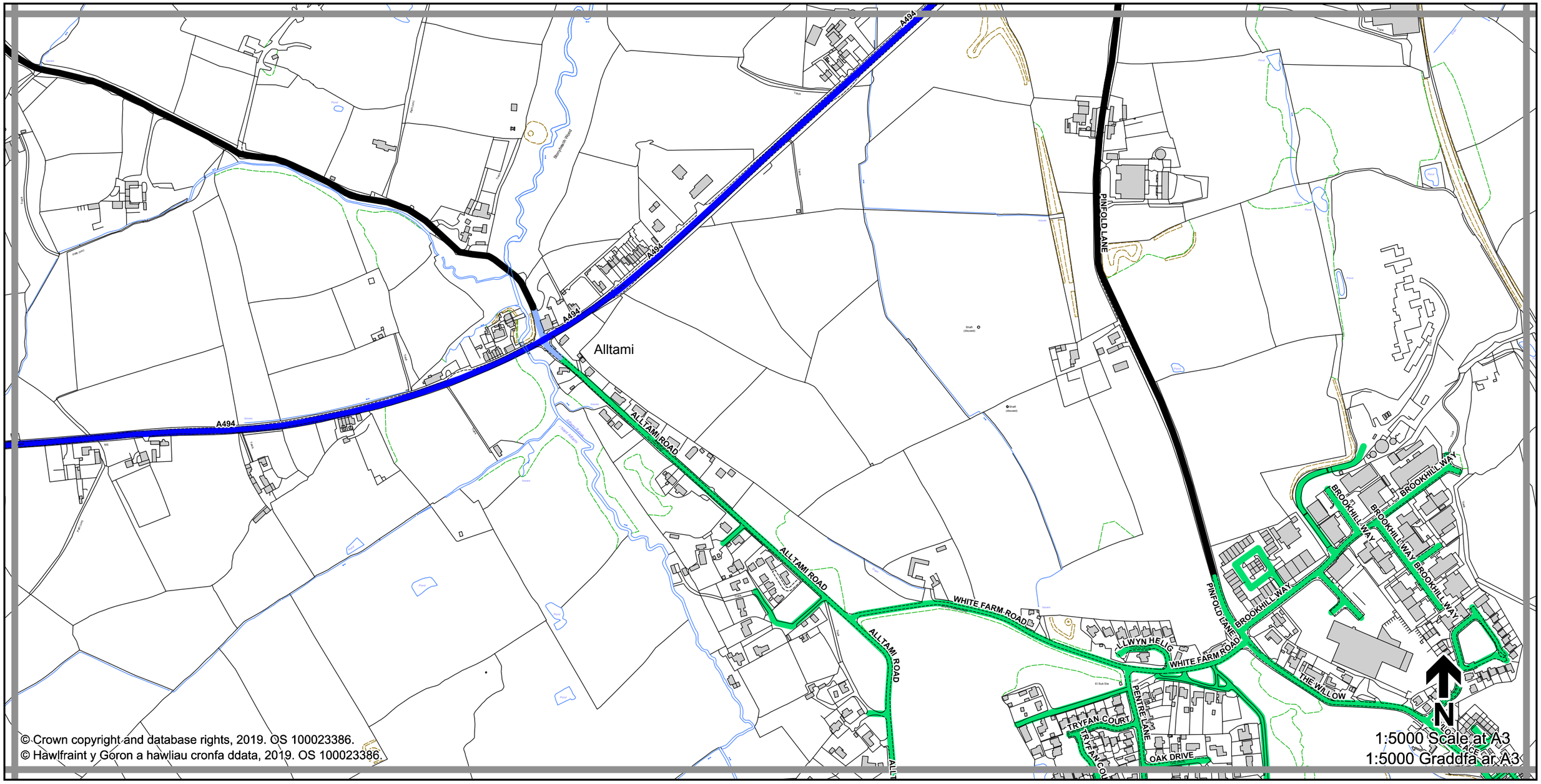

© Crown copyright and database rights, 2019. OS 100023386.
© Hawlfraint y Goron a hawliau cronfa ddata, 2019. OS 100023386.

Legend / Eglurhad

- 20 mph / mya
- 30 mph by default of a system of street lighting - Restricted Road status
  30 mya yn ddiofyn oherwydd system goleuadau stryd - statws Ffordd Gyfyngedig
- 30 mph by Order due to the presence of no street lighting
  30 mya trwy Orchymyn oherwydd diffyg goleuadau stryd
- 40 mph / mya
- 50 mph / mya
- 60 mph National Speed Limit, due to no street lighting
  60 myaTerfyn Cyflymder Cenedlaethol, oherwydd diffyg goleuadau stryd
- 60 mph by Order due to the presence of street lighting - De-restricted Road status
  60 mya trwy Orchymyn oherwydd diffyg goleuadau stryd – statws Ffordd Wedi'i Dadgyfyngu
- 70 mph / mya
- Roads subject to separate Orders
  Ffyrdd sy'n destun Gorchmynion ar wahân
- County Boundary / Ffin y Sir

CYNGOR Sir y Fflint Flintshire COUNTY COUNCIL

THE FLINTSHIRE COUNTY COUNCIL (VARIOUS ROADS) (20MPH, 30MPH, 40MPH, 50MPH SPEED LIMITS AND DERESTRICTED ROADS) ORDER 20--

CYNGOR SIR Y FFLINT GORCHYMYN (AMRYWIOL FFYRDD) (TERFYN CYFLYMDER 20MYA, 30MYA, 40MYA, 50MYA A FFYRDD HEB EU CYFYNGU) 20--

Sheet
K13
Dalen

Sheet Revision Number:
Rhif Adolgiad Y Ddalen: **1**

Sheet Active from:
Dalen yn weithredol o: **--/--/20--**

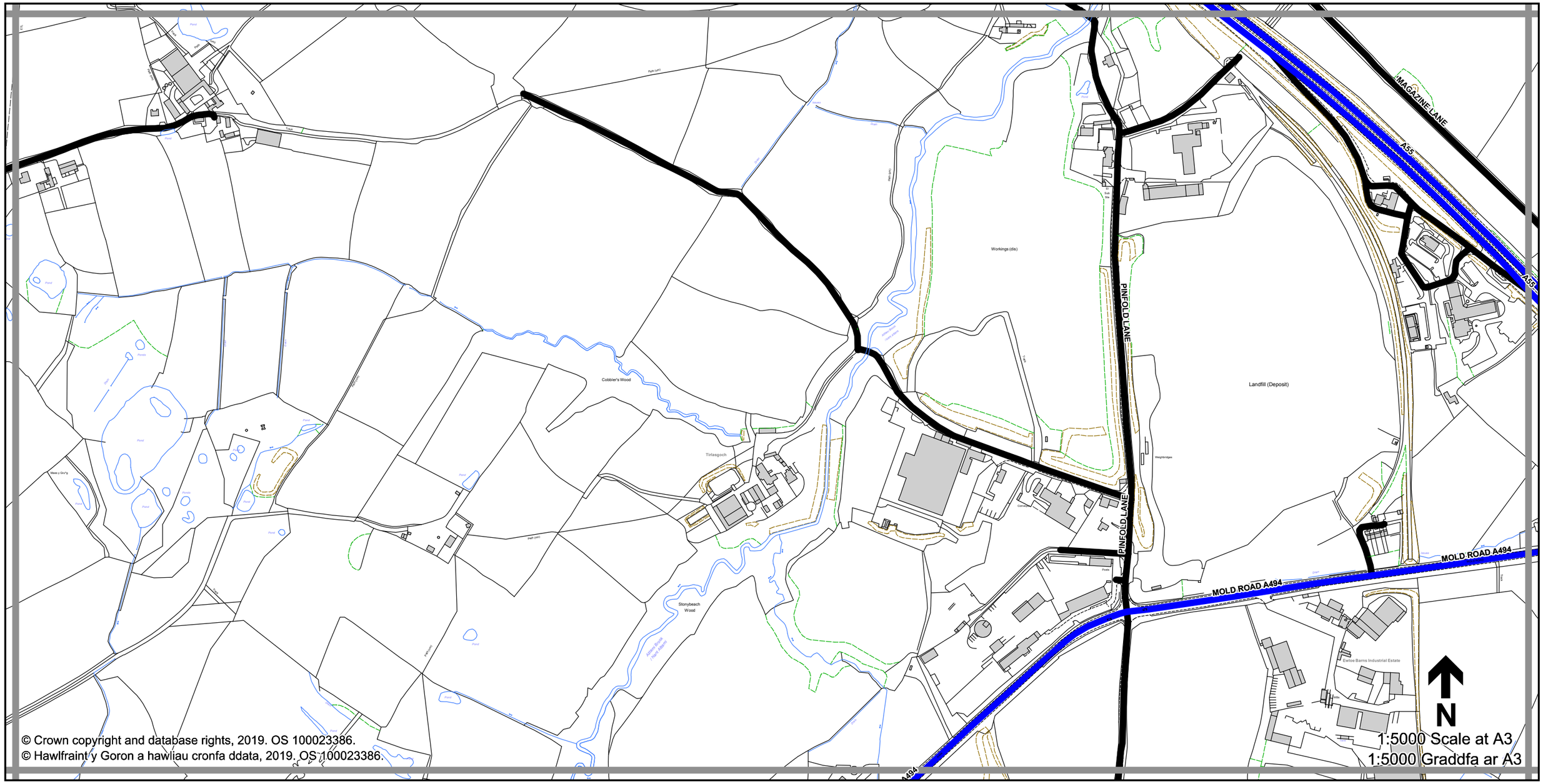

© Crown copyright and database rights, 2019. OS 100023386.
© Hawlfraint y Goron a hawliau cronfa ddata, 2019. OS 100023386.

Legend / Eglurhad

- 20 mph / mya
- 30 mph by default of a system of street lighting - Restricted Road status
  30 mya yn ddiofyn oherwydd system goleuadau stryd - statws Ffordd Gyfyngedig
- 30 mph by Order due to the presence of no street lighting
  30 mya trwy Orchymyn oherwydd diffyg goleuadau stryd
- 40 mph / mya
- 50 mph / mya
- 60 mph National Speed Limit, due to no street lighting
  60 myaTerfyn Cyflymder Cenedlaethol, oherwydd diffyg goleuadau stryd
- 60 mph by Order due to the presence of street lighting - De-restricted Road status
  60 mya trwy Orchymyn oherwydd diffyg goleuadau stryd – statws Ffordd Wedi'i Dadgyfyngu
- 70 mph / mya
- Roads subject to separate Orders
  Ffyrdd sy'n destun Gorchmynion ar wahân
- County Boundary / Ffin y Sir

CYNGOR Sir y Fflint Flintshire COUNTY COUNCIL

THE FLINTSHIRE COUNTY COUNCIL (VARIOUS ROADS) (20MPH, 30MPH, 40MPH, 50MPH SPEED LIMITS AND DERESTRICTED ROADS) ORDER 20--

CYNGOR SIR Y FFLINT GORCHYMYN (AMRYWIOL FFYRDD) (TERFYN CYFLYMDER 20MYA, 30MYA, 40MYA, 50MYA A FFYRDD HEB EU CYFYNGU) 20--

Sheet
K14
Dalen

Sheet Revision Number:
Rhif Adolgiad Y Ddalen: **1**

Sheet Active from:
Dalen yn weithredol o: **--/--/20--**

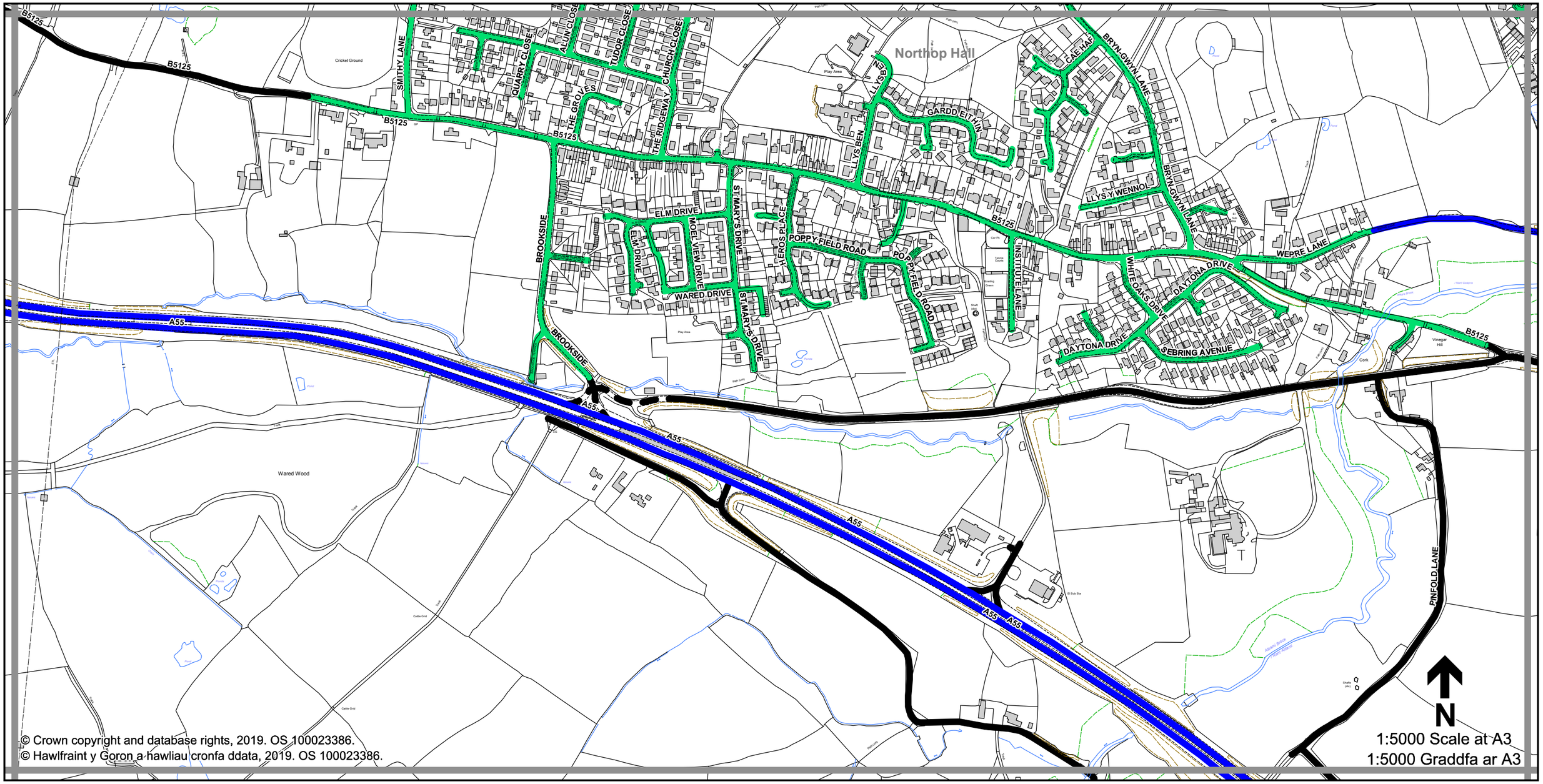

© Crown copyright and database rights, 2019. OS 100023386.
© Hawlfraint y Goron a hawliau cronfa ddata, 2019. OS 100023386.

1:5000 Scale at A3
1:5000 Graddfa ar A3

Legend / Eglurhad

- 20 mph / mya
- 30 mph by default of a system of street lighting - Restricted Road status
  30 mya yn ddiofyn oherwydd system goleuadau stryd - statws Ffordd Gyfyngedig
- 30 mph by Order due to the presence of no street lighting
  30 mya trwy Orchymyn oherwydd diffyg goleuadau stryd
- 40 mph / mya
- 50 mph / mya
- 60 mph National Speed Limit, due to no street lighting
  60 myaTerfyn Cyflymder Cenedlaethol, oherwydd diffyg goleuadau stryd
- 60 mph by Order due to the presence of street lighting - De-restricted Road status
  60 mya trwy Orchymyn oherwydd diffyg goleuadau stryd – statws Ffordd Wedi'i Dadgyfyngu
- 70 mph / mya
- Roads subject to separate Orders
  Ffyrdd sy'n destun Gorchmynion ar wahân
- County Boundary / Ffin y Sir

CYNGOR Sir y Fflint Flintshire COUNTY COUNCIL

THE FLINTSHIRE COUNTY COUNCIL (VARIOUS ROADS) (20MPH, 30MPH, 40MPH, 50MPH SPEED LIMITS AND DERESTRICTED ROADS) ORDER 20--

CYNGOR SIR Y FFLINT GORCHYMYN (AMRYWIOL FFYRDD) (TERFYN CYFLYMDER 20MYA, 30MYA, 40MYA, 50MYA A FFYRDD HEB EU CYFYNGU) 20--

Sheet
K15
Dalen

Sheet Revision Number:
Rhif Adolgiad Y Ddalen: **1**

Sheet Active from:
Dalen yn weithredol o: **--/--/20--**

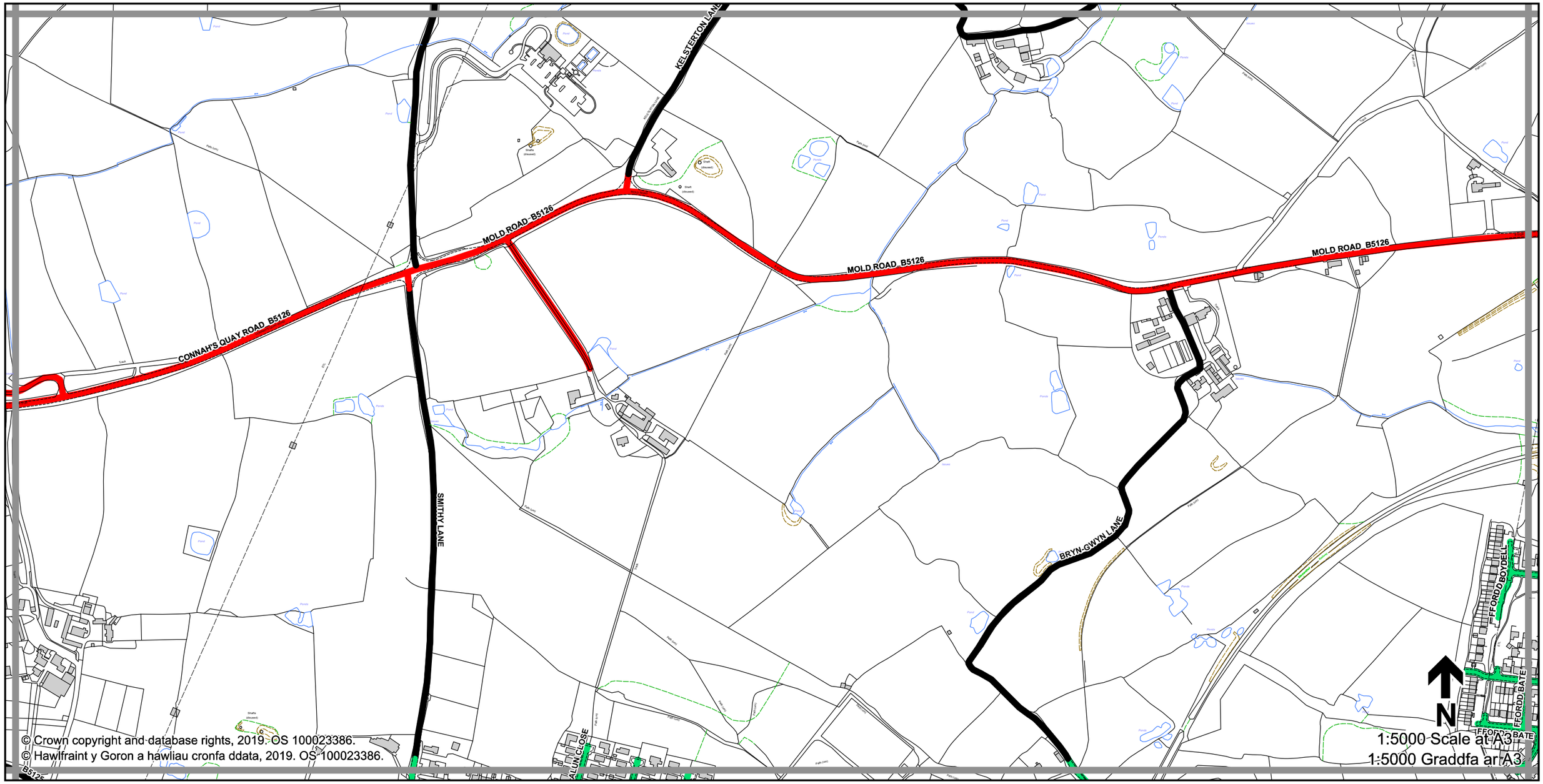

© Crown copyright and database rights, 2019. OS 100023386.
© Hawlfraint y Goron a hawliau cronfa ddata, 2019. OS 100023386.

Legend / Eglurhad

- 20 mph / mya
- 30 mph by default of a system of street lighting - Restricted Road status
  30 mya yn ddiofyn oherwydd system goleuadau stryd - statws Ffordd Gyfyngedig
- 30 mph by Order due to the presence of no street lighting
  30 mya trwy Orchymyn oherwydd diffyg goleuadau stryd
- 40 mph / mya
- 50 mph / mya
- 60 mph National Speed Limit, due to no street lighting
  60 myaTerfyn Cyflymder Cenedlaethol, oherwydd diffyg goleuadau stryd
- 60 mph by Order due to the presence of street lighting - De-restricted Road status
  60 mya trwy Orchymyn oherwydd diffyg goleuadau stryd – statws Ffordd Wedi'i Dadgyfyngu
- 70 mph / mya
- Roads subject to separate Orders
  Ffyrdd sy'n destun Gorchmynion ar wahân
- County Boundary / Ffin y Sir

CYNGOR Sir y Fflint Flintshire COUNTY COUNCIL

THE FLINTSHIRE COUNTY COUNCIL (VARIOUS ROADS) (20MPH, 30MPH, 40MPH, 50MPH SPEED LIMITS AND DERESTRICTED ROADS) ORDER 20--

CYNGOR SIR Y FFLINT GORCHYMYN (AMRYWIOL FFYRDD) (TERFYN CYFLYMDER 20MYA, 30MYA, 40MYA, 50MYA A FFYRDD HEB EU CYFYNGU) 20--

Sheet
K16
Dalen

Sheet Revision Number:
Rhif Adolgiad Y Ddalen: **1**

Sheet Active from:
Dalen yn weithredol o: **--/--/20--**

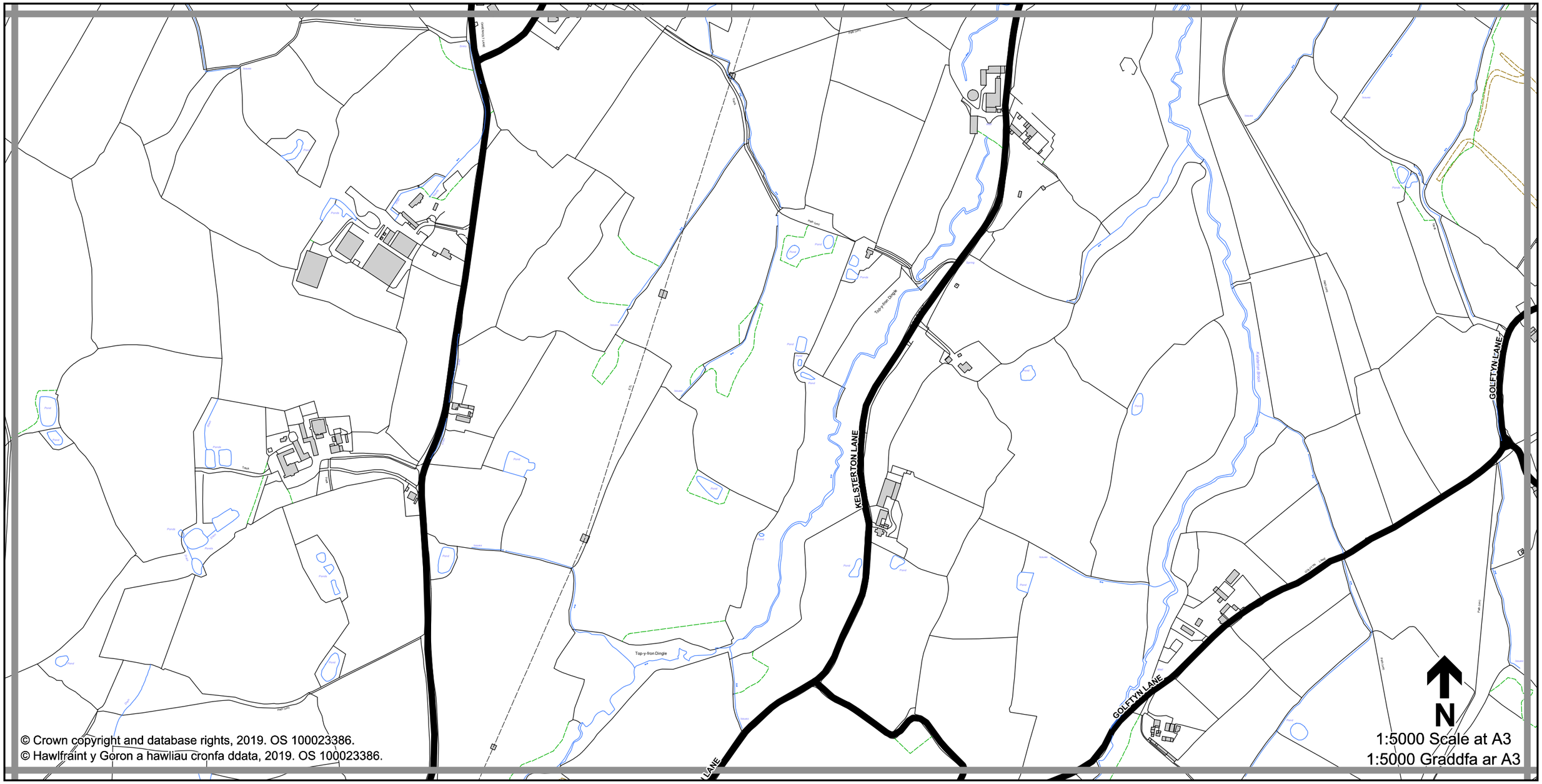

© Crown copyright and database rights, 2019. OS 100023386.
© Hawlfraint y Goron a hawliau cronfa ddata, 2019. OS 100023386.

Legend / Eglurhad

- 20 mph / mya
- 30 mph by default of a system of street lighting - Restricted Road status
  30 mya yn ddiofyn oherwydd system goleuadau stryd - statws Ffordd Gyfyngedig
- 30 mph by Order due to the presence of no street lighting
  30 mya trwy Orchymyn oherwydd diffyg goleuadau stryd
- 40 mph / mya
- 50 mph / mya
- 60 mph National Speed Limit, due to no street lighting
  60 myaTerfyn Cyflymder Cenedlaethol, oherwydd diffyg goleuadau stryd
- 60 mph by Order due to the presence of street lighting - De-restricted Road status
  60 mya trwy Orchymyn oherwydd diffyg goleuadau stryd – statws Ffordd Wedi'i Dadgyfyngu
- 70 mph / mya
- Roads subject to separate Orders
  Ffyrdd sy'n destun Gorchmynion ar wahân
- County Boundary / Ffin y Sir

CYNGOR Sir y Fflint Flintshire COUNTY COUNCIL

THE FLINTSHIRE COUNTY COUNCIL (VARIOUS ROADS) (20MPH, 30MPH, 40MPH, 50MPH SPEED LIMITS AND DERESTRICTED ROADS) ORDER 20--

CYNGOR SIR Y FFLINT GORCHYMYN (AMRYWIOL FFYRDD) (TERFYN CYFLYMDER 20MYA, 30MYA, 40MYA, 50MYA A FFYRDD HEB EU CYFYNGU) 20--

Sheet
K17
Dalen

Sheet Revision Number:
Rhif Adolgiad Y Ddalen: **1**

Sheet Active from:
Dalen yn weithredol o: **--/--/20--**

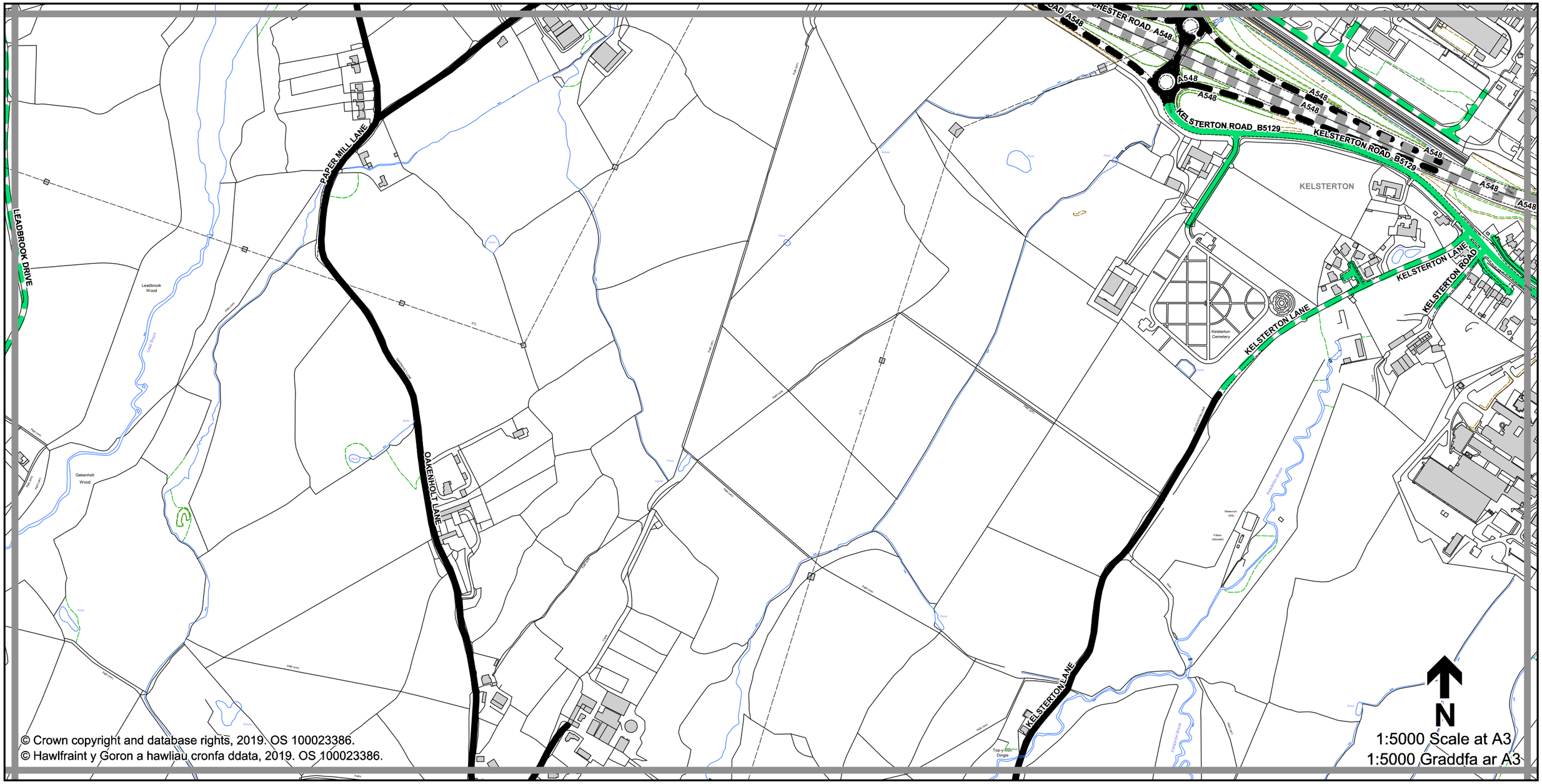

© Crown copyright and database rights, 2019. OS 100023386.
© Hawlfraint y Goron a hawliau cronfa ddata, 2019. OS 100023386.

Legend / Eglurhad

- 20 mph / mya
- 30 mph by default of a system of street lighting - Restricted Road status
  30 mya yn ddiofyn oherwydd system goleuadau stryd - statws Ffordd Gyfyngedig
- 30 mph by Order due to the presence of no street lighting
  30 mya trwy Orchymyn oherwydd diffyg goleuadau stryd
- 40 mph / mya
- 50 mph / mya
- 60 mph National Speed Limit, due to no street lighting
  60 myaTerfyn Cyflymder Cenedlaethol, oherwydd diffyg goleuadau stryd
- 60 mph by Order due to the presence of street lighting - De-restricted Road status
  60 mya trwy Orchymyn oherwydd diffyg goleuadau stryd – statws Ffordd Wedi'i Dadgyfyngu
- 70 mph / mya
- Roads subject to separate Orders
  Ffyrdd sy'n destun Gorchmynion ar wahân
- County Boundary / Ffin y Sir

CYNGOR Sir y Fflint Flintshire COUNTY COUNCIL

THE FLINTSHIRE COUNTY COUNCIL (VARIOUS ROADS) (20MPH, 30MPH, 40MPH, 50MPH SPEED LIMITS AND DERESTRICTED ROADS) ORDER 20--

CYNGOR SIR Y FFLINT GORCHYMYN (AMRYWIOL FFYRDD) (TERFYN CYFLYMDER 20MYA, 30MYA, 40MYA, 50MYA A FFYRDD HEB EU CYFYNGU) 20--

Sheet
K18
Dalen

Sheet Revision Number:
Rhif Adolgiad Y Ddalen: **1**

Sheet Active from:
Dalen yn weithredol o: **--/--/20--**

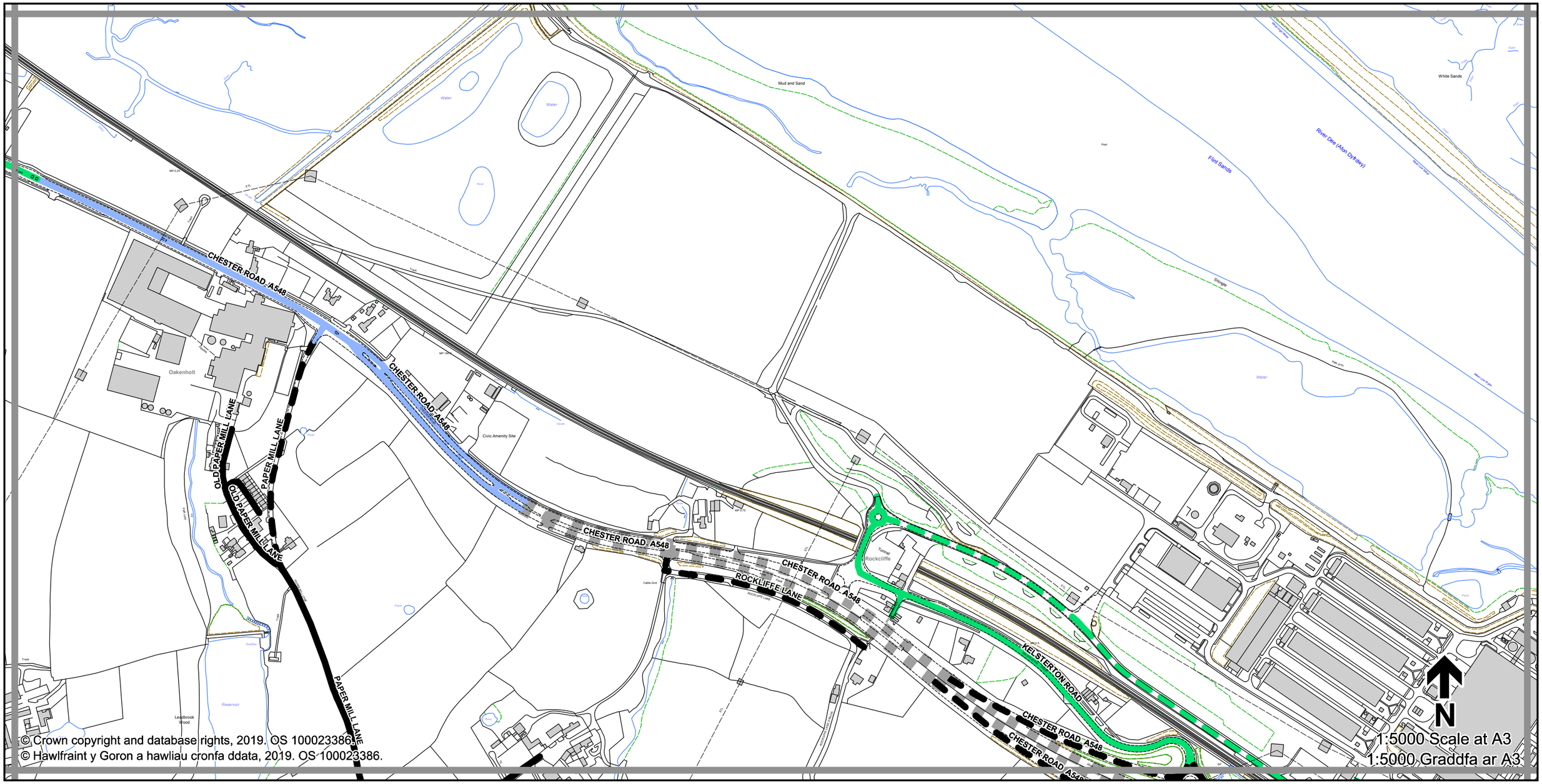

© Crown copyright and database rights, 2019. OS 100023386.
© Hawlfraint y Goron a hawliau cronfa ddata, 2019. OS 100023386.

Legend / Eglurhad

- 20 mph / mya
- 30 mph by default of a system of street lighting - Restricted Road status
  30 mya yn ddiofyn oherwydd system goleuadau stryd - statws Ffordd Gyfyngedig
- 30 mph by Order due to the presence of no street lighting
  30 mya trwy Orchymyn oherwydd diffyg goleuadau stryd
- 40 mph / mya
- 50 mph / mya
- 60 mph National Speed Limit, due to no street lighting
  60 myaTerfyn Cyflymder Cenedlaethol, oherwydd diffyg goleuadau stryd
- 60 mph by Order due to the presence of street lighting - De-restricted Road status
  60 mya trwy Orchymyn oherwydd diffyg goleuadau stryd – statws Ffordd Wedi'i Dadgyfyngu
- 70 mph / mya
- Roads subject to separate Orders
  Ffyrdd sy'n destun Gorchmynion ar wahân
- County Boundary / Ffin y Sir

CYNGOR Sir y Fflint Flintshire COUNTY COUNCIL

THE FLINTSHIRE COUNTY COUNCIL (VARIOUS ROADS) (20MPH, 30MPH, 40MPH, 50MPH SPEED LIMITS AND DERESTRICTED ROADS) ORDER 20--

CYNGOR SIR Y FFLINT GORCHYMYN (AMRYWIOL FFYRDD) (TERFYN CYFLYMDER 20MYA, 30MYA, 40MYA, 50MYA A FFYRDD HEB EU CYFYNGU) 20--

Sheet
K19
Dalen

Sheet Revision Number:
Rhif Adolgiad Y Ddalen: **1**

Sheet Active from:
Dalen yn weithredol o: **--/--/20--**

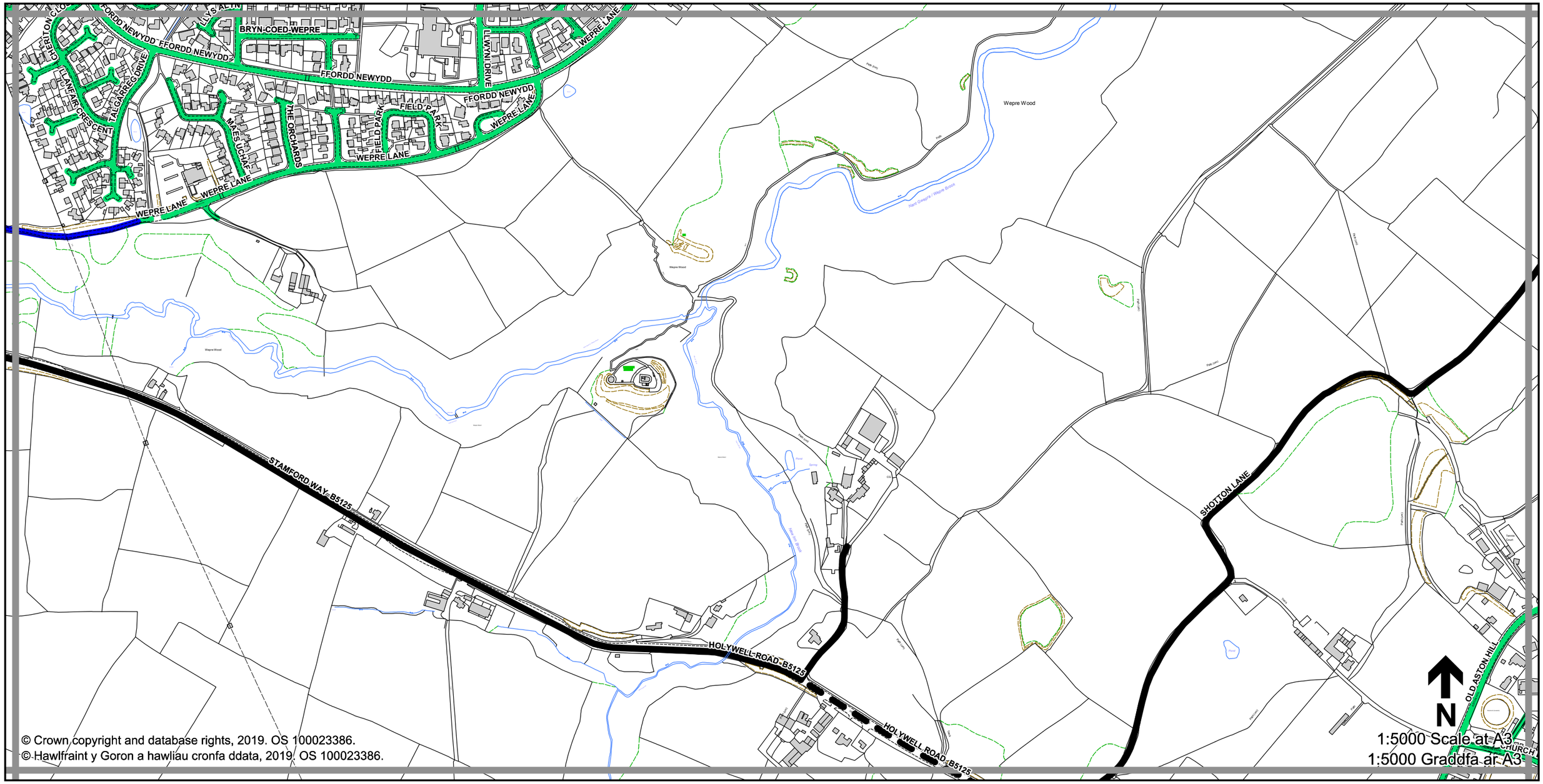

© Crown copyright and database rights, 2019. OS 100023386.
© Hawlfraint y Goron a hawliau cronfa ddata, 2019. OS 100023386.

Legend / Eglurhad

- 20 mph / mya
- 30 mph by default of a system of street lighting - Restricted Road status
  30 mya yn ddiofyn oherwydd system goleuadau stryd - statws Ffordd Gyfyngedig
- 30 mph by Order due to the presence of no street lighting
  30 mya trwy Orchymyn oherwydd diffyg goleuadau stryd
- 40 mph / mya
- 50 mph / mya
- 60 mph National Speed Limit, due to no street lighting
  60 myaTerfyn Cyflymder Cenedlaethol, oherwydd diffyg goleuadau stryd
- 60 mph by Order due to the presence of street lighting - De-restricted Road status
  60 mya trwy Orchymyn oherwydd diffyg goleuadau stryd – statws Ffordd Wedi'i Dadgyfyngu
- 70 mph / mya
- Roads subject to separate Orders
  Ffyrdd sy'n destun Gorchmynion ar wahân
- County Boundary / Ffin y Sir

CYNGOR Sir y Fflint Flintshire COUNTY COUNCIL

THE FLINTSHIRE COUNTY COUNCIL (VARIOUS ROADS) (20MPH, 30MPH, 40MPH, 50MPH SPEED LIMITS AND DERESTRICTED ROADS) ORDER 20--

CYNGOR SIR Y FFLINT GORCHYMYN (AMRYWIOL FFYRDD) (TERFYN CYFLYMDER 20MYA, 30MYA, 40MYA, 50MYA A FFYRDD HEB EU CYFYNGU) 20--

Sheet
L15
Dalen

Sheet Revision Number:
Rhif Adolgiad Y Ddalen: **1**

Sheet Active from:
Dalen yn weithredol o: **--/--/20--**