

CYNGOR SIR Y FFLINT
ADRAN 23 DEDDF RHEOLEIDDIO TRAFFIG FFYRDD 1984

CROESFAN ARFAETHEDIG I GERDDWYR AR YR A550, Ffordd WRECSAM, YR HÔB

HYSBYSIR drwy hyn fod Cyngor Sir y Fflint, gan arfer ei bwerau dan Adran 23 Deddf Rheoleiddio Traffig Ffyrdd 1984 a'r holl bwerau galluogi eraill, yn cynnig:-

a) Y Groesfan Twcan Arfaethedig yn y lleoliad a ddisgrifir yn yr Atodlen i'r Hysbysiad hwn.

Bydd y gwaharddiad arferol ar gerbydau rhag stopio, aros, llwytho a dadlwytho ar y ffordd gerbydau o fewn yr ardaloedd sydd wedi'u nodi gan linellau igam ogam o boptu'r croesfannau yn berthnasol.

Rheswm dros y Cynnig: Yn dilyn cais llwyddiannus a wnaed i Lywodraeth Cymru, mae Cyngor Sir y Fflint wedi llwyddo i gael cyllid i roi mesurau diogelwch sylweddol ar waith i fynd i'r afael â llwybr troed a beicio mwy diogel oddi ar y ffordd o Benyffordd i'r Hôb ar hyd yr A550, Ffordd Wreccsam. Bydd hefyd yn helpu i gerddwyr a beicwyr groesi ac yn lleihau perygl diangen i Bentref yr Hôb ac Ysgol Uwchradd Castell Alun.

Gellir gweld copi o'r Gorchymyn arfaethedig a map yn dangos y darnau o ffyrdd y mae'r Gorchymyn arfaethedig yn ymwneud â nhw a datganiad o resymau'r Cyngor dros gynnig gwneud y Gorchymyn yn, arferol yn Llyfrgell, Sir y Fflint yn Cysylltu, Ffordd yr Iarll, Yr Wyddgrug, CH7 1AP, yn ystod oriau gwaith arferol neu fe gellir eu gweld ar ein gwefan yn www.siryfflint.gov.uk > Preswyl > Ffyrdd, Strydoedd a Theithio > Gorchymynion Rheoleiddio Traffig neu gallwch wneud cais am gopi o'r dogfennau drwy anfon e-bost at Streetscene@flintshire.gov.uk neu drwy ffonio 01352701234.

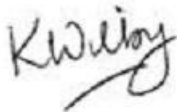
Dylid anfon unrhyw wrthwynebiad i'r cynnig uchod at yr unigolyn isod yn y cyfeiriad isod (gan ddyfynnu cyfeirnod KW/TRO/A550) erbyn dydd Gwener 07 Hydref 2022.

ATODLEN

Croesfan Twcan Newydd i'w gosod

A550, Ffordd Wreccsam - yng nghyffiniau'r Arosfannau Bysiau presennol ar yr A550, Ffordd Wreccsam, Yr Hôb ger cyffordd Y Ffawydd.

Dyddiedig y 16^{ain} diwrnod o Medi 2022.



Katie Wilby
Prif Swyddog (Gwasanaethau Stryd a Thrafnidiaeth),
Neuadd y Sir,
Yr Wyddgrug, Sir y Fflint CH7 6NR

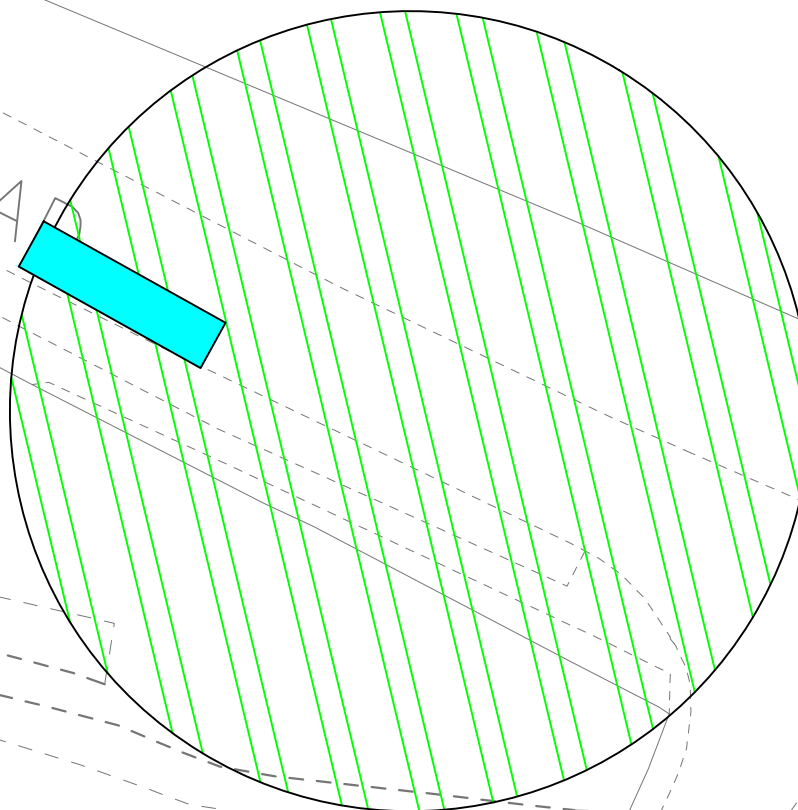
KEY



Proposed Crossing Location.
Lleoliad Croesfan Arfaethedig.

- 1). All carriageway markings and signs have been specified in accordance with The Traffic Signs Regulations and General Directions 2016.

WREXHAM ROAD



Wat's Dyke

THE BEECHES

This plan is reproduced from Ordnance Survey material with the permission of Ordnance Survey on behalf of the Controller of the Majesty's Stationery Office.
© Crown Copyright. This document is reproduced in digital form by permission of Ordnance Survey 2021/22. All rights reserved. Ordnance Survey Licence No: 100029238. Flintshire County Council, 2022.

PRELIMINARY

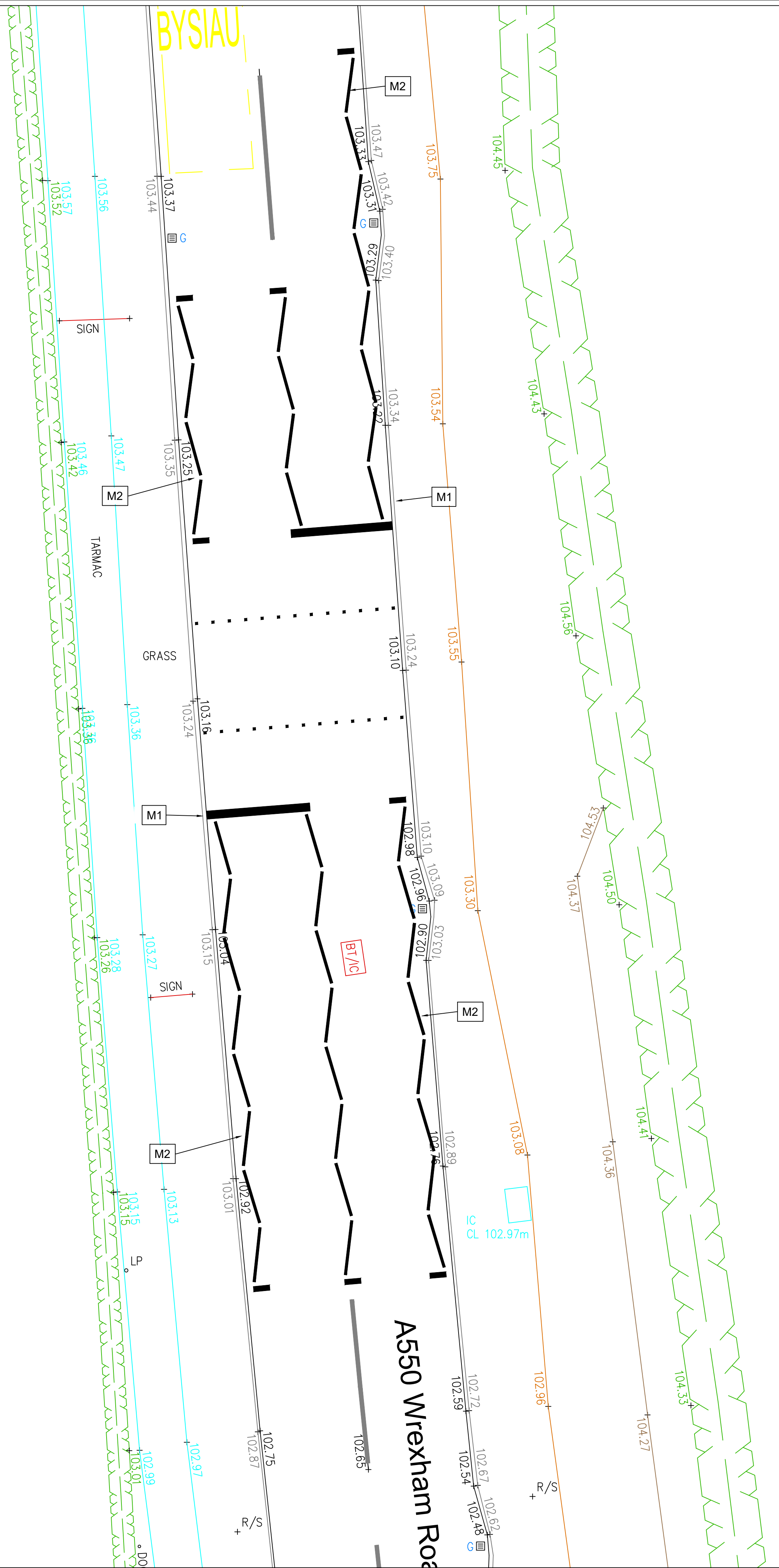
Rev	Revision Details	Rev by	Chk by	Date



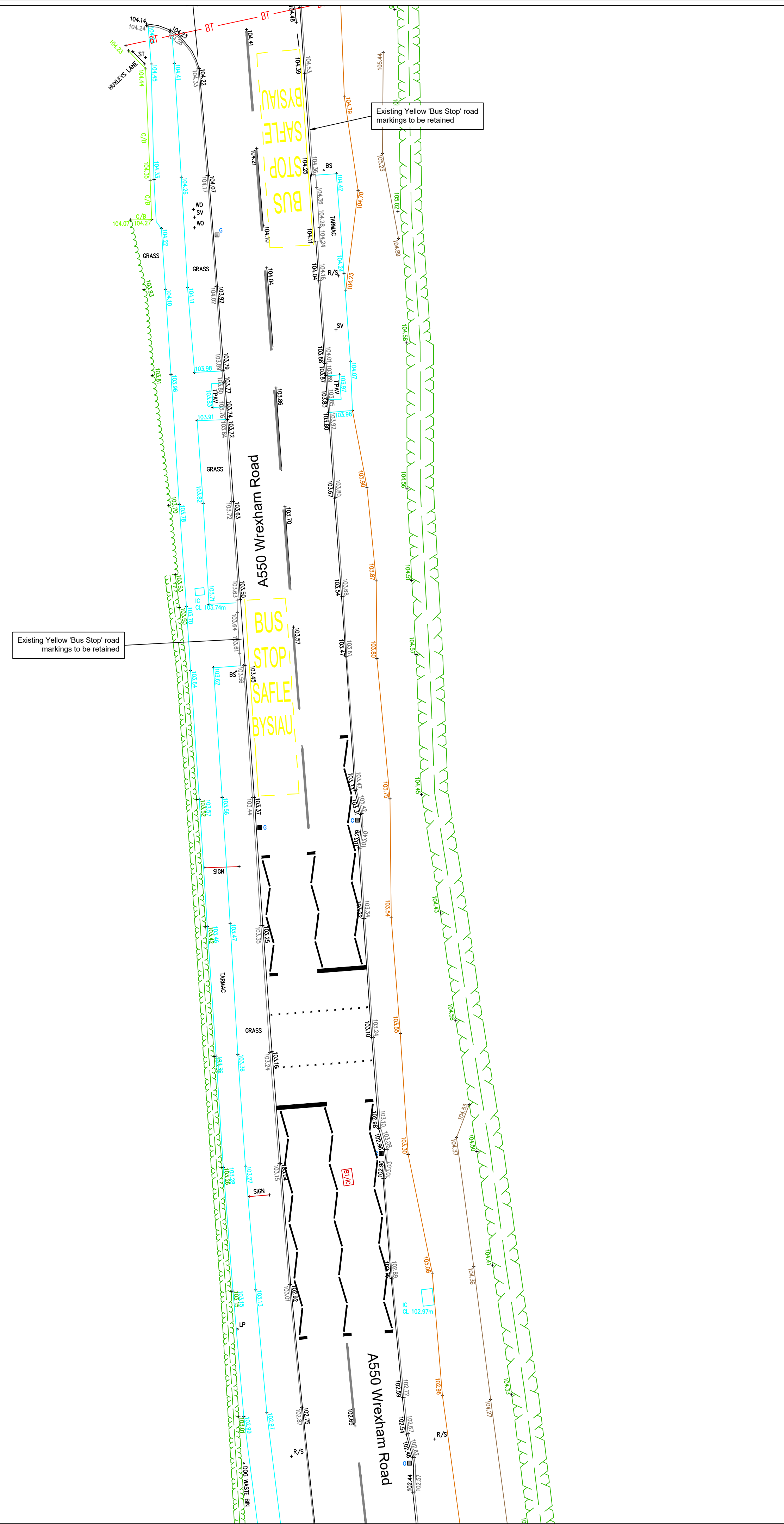
Katie Wilby
Lead Officer (Environment and Transportation)
or Planning Development Team **Streetscene** County Hall, Mold CH7 4NF

Safer Routes in the Community 2021/22
 Wrexham Road
 Hope
 General Arrangement
 (Sheet 1 of 1)

Flintshire County Council - Environment Directorate, County Hall 1, Mold CH7 4NF	
Contact Name: Joan Williams	Telephone: 01352 707777
Drawn by: Mark Williams	Fax No: 01352 70
Checked by: Joan Williams	Date: November 2021
Scales at A0:	Sheet: 1 of 1
1:NTS	Phase/Rev:
CROSSING/A550HOPE	P1



Scale: 1:100 @ A1



Scale: 1:200 @ A1

<p>The following information has been collected from pre-construction information and the telent CDM hazard management process.</p>	
Hazards	
1.	HV underground cables within vicinity of excavation works.
2.	LV underground cables within vicinity of excavation works.
3.	BT underground cables within vicinity of excavation works.
4.	Overhead BT cables within vicinity of installation works.
5.	Low Pressure Gas mains within vicinity of excavation works.

ROAD MARKINGS KEY:

- M1 1001 - 300mm Stop line.
- M2 101.3 Zig-Zag Line.

Notes:

1. All new road markings are shown in Black and are to be laid in accordance with TSRGD 2016. All other road markings in either Yellow or Grey are existing and to be retained.
2. Drawing to be read in conjunction with the following drawings:

328410-TS
328410-CV
328410-SC

Iss	Rev	Date	Description	By	Chkd	App
01	00	06/12/2021	Final Issue		RDG	DWM PJS

Title: **A550 Wrexham Road, Hope Road Marking Drawing**



Project No:	S01241	Scale:	As Shown	Date:	17/11/2021
Drawn:	RDG	CAD File Name:	328410-TS-Iss01-Rev00		

telent Technology Services Ltd.
Design Telephone: +44 (0)1926 693024
Design Email: design.services@telent.com
For Tendering information/services:
Tendering Telephone: +44 (0)1926 693910
Tendering Email: estimating@telent.com

Originator:	RDG	Checked:	DWM	Approved:	PJS	Approval Date:	06/12/2021
DRAWING No:	328410-RM	ISS:	01	REV:	00		