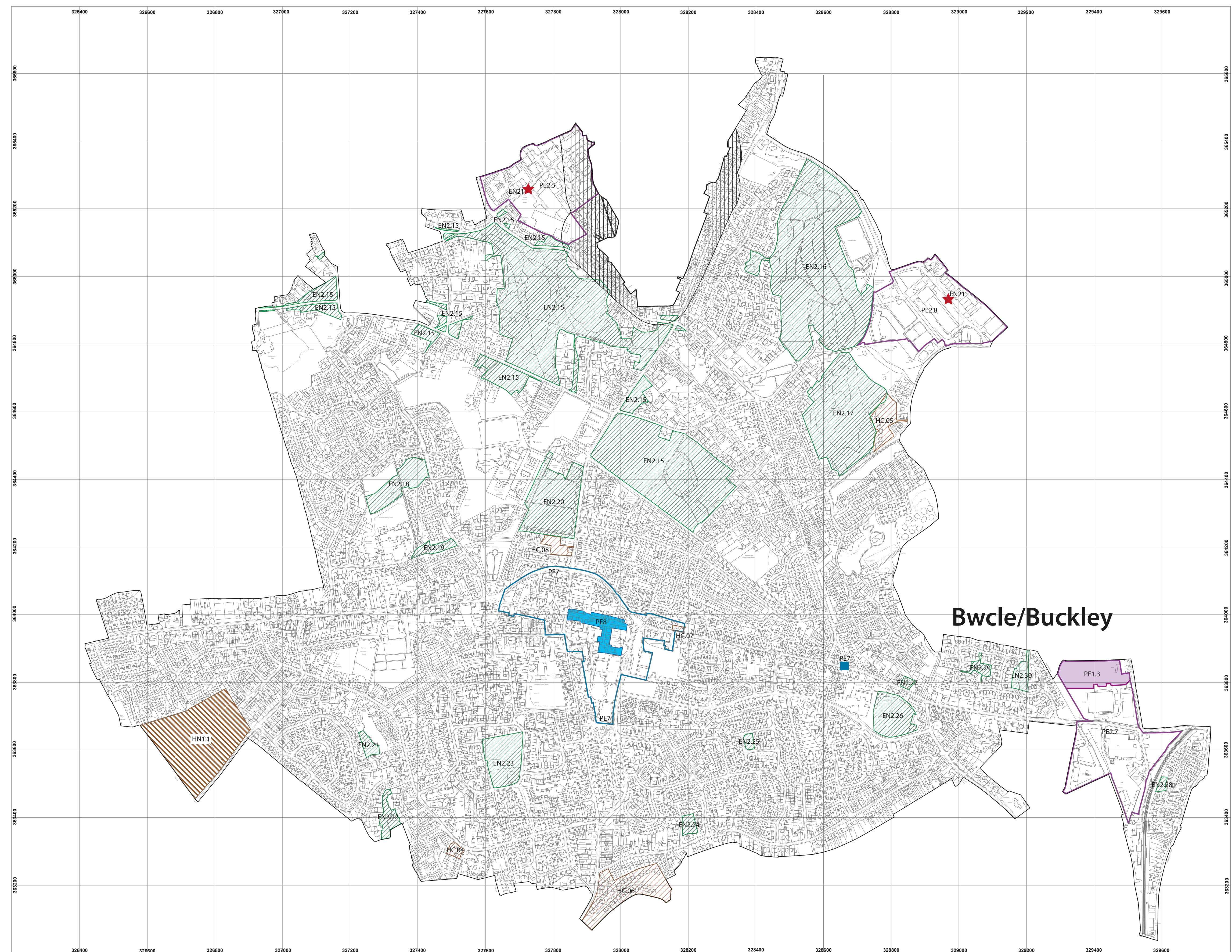
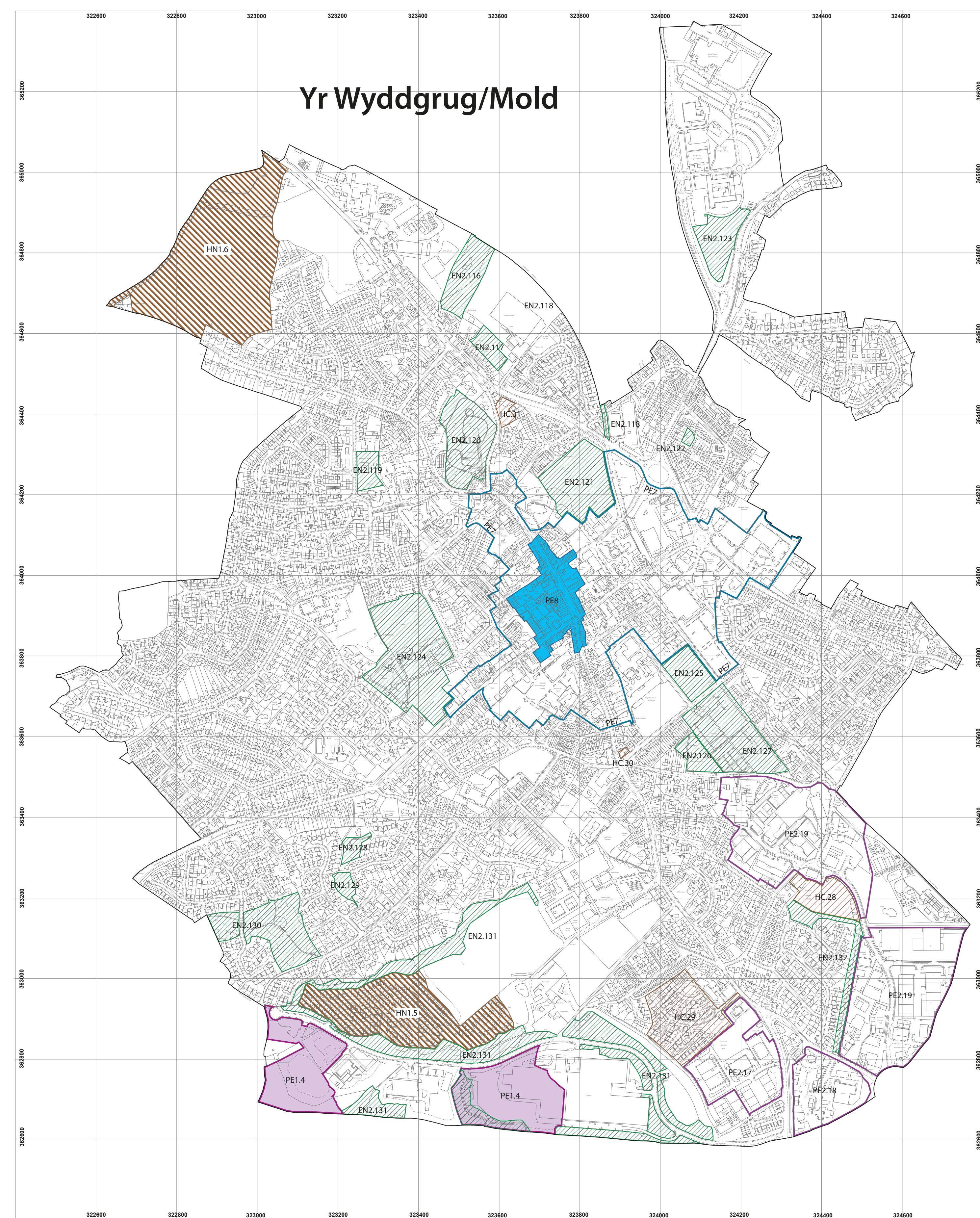
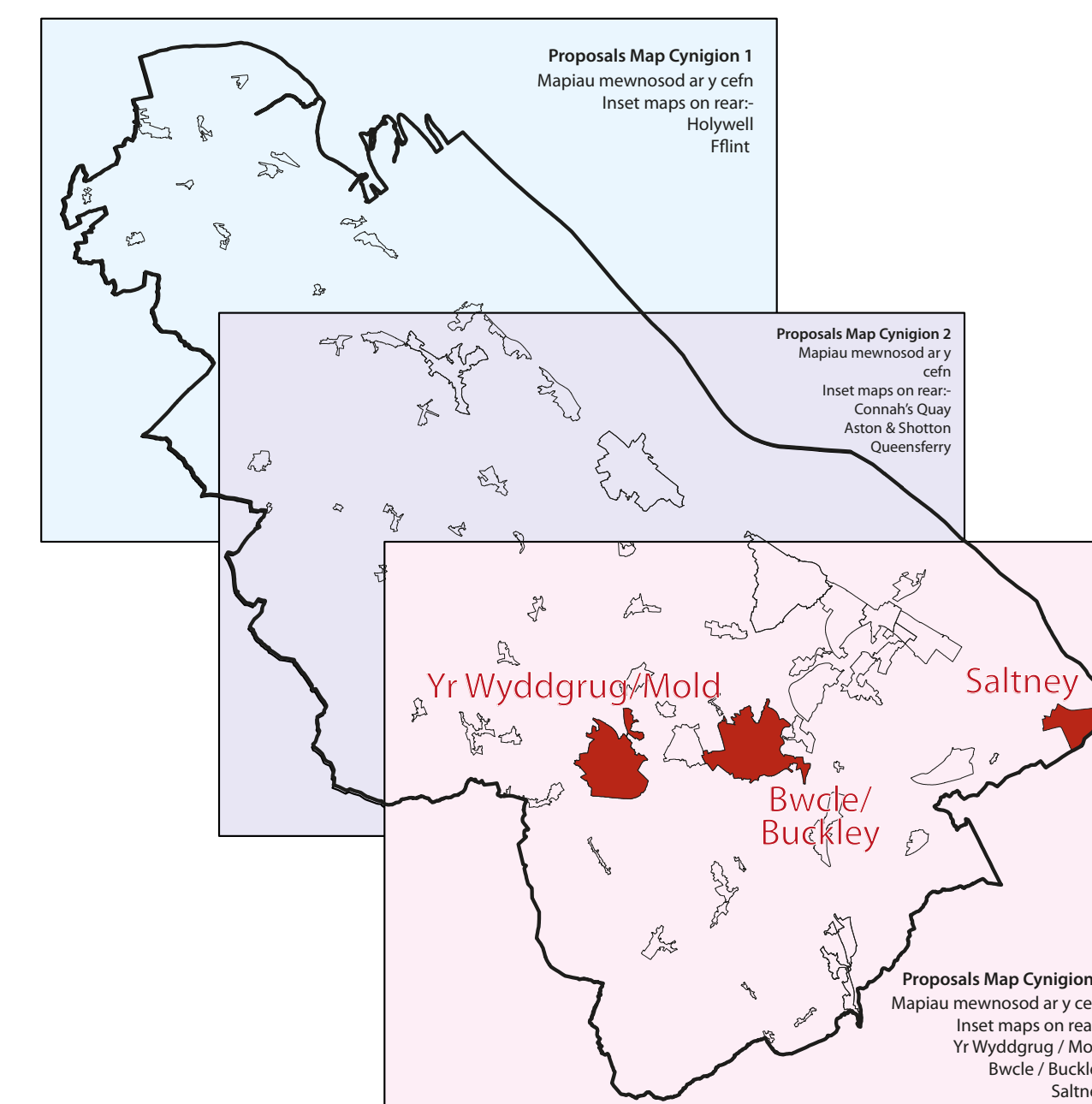


- Ffin y Sir County Boundary
- Ffin Anheddiad PC1 Settlement Boundary PC1
- Pentref heb ei ddiffinio STR2 Undefined village STR2
- Safleoedd Strategol STR3 Strategic Sites STR3
- Dyraniadau Tai HN1 Housing Allocations HN1
- Safle sipsiwn a theithwyr HN8 Gypsy and Traveller Site HN8
- Ymrwymadau Tai Housing Commitments
- Dyraniadau Cyflogaeth PE1 Employment Allocations PE1
- Prif Ardaloedd Cyflogaeth PE2 Principal Employment Areas PE2
- Canol Tref PE7 Town Centre PE7
- Canolfan Ardal PE7 District Centre PE7
- Canolfannau Lleol PE7 Local Centres PE7
- Prif Ardal Siopa PE8 Primary Shopping Area PE8
- Dyffryn Maes Glas PE14 Greenfield Valley PE14
- Datblygu carafanau yng nghefn gwlad agored PE13 Caravan development in open countryside PE13
- Diogelu Ffyrdd PC10 Safeguarded Road Schemes PC10
- Cyfleusterau Cymunedol PC12 Community Facilities PC12
- Man Gwyrdd EN2 Green Space EN2
- Lletemau Glas EN11 Green Wedges EN11
- Ardaloedd Ynni Adnewyddadwy EN13 Renewable Energy EN13
- Parth Clustogi Tirlenwi EN20 Landfill Buffer Zone EN20
- Lleoliadau ar gyfer Gwastraff EN21 Locations for Waste Management Facilities EN21
- Safleoedd Mwynau a Chwareli Presennol Existing Mineral and Quarry Sites
- Ardal Diogelu Mwynau EN23 Minerals Safeguarding EN23
- Ardal Diogelu Mwynau EN23 Minerals Safeguarding EN23
- Parthau Clustogi Mwynau EN24 Minerals Buffer Zones EN24
- Datblygiad Mwynau Cynaliadwy EN25 Sustainable Minerals Development EN25



Graddau mapiau cynigion a rhestrau mapiau mewnosod
Proposals maps extents and inset map lists



**Mapiau o'r Aneddiadau/
Settlement Inset Maps 3
Yr Wyddgrug/Mold;
Bwcle/Buckley;
Saltney**

Scale : 1:6,000

