

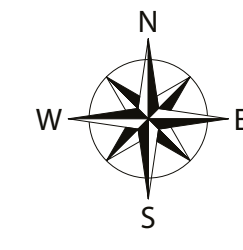
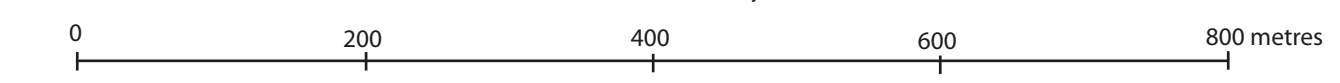
Treffynnon/Holywell;



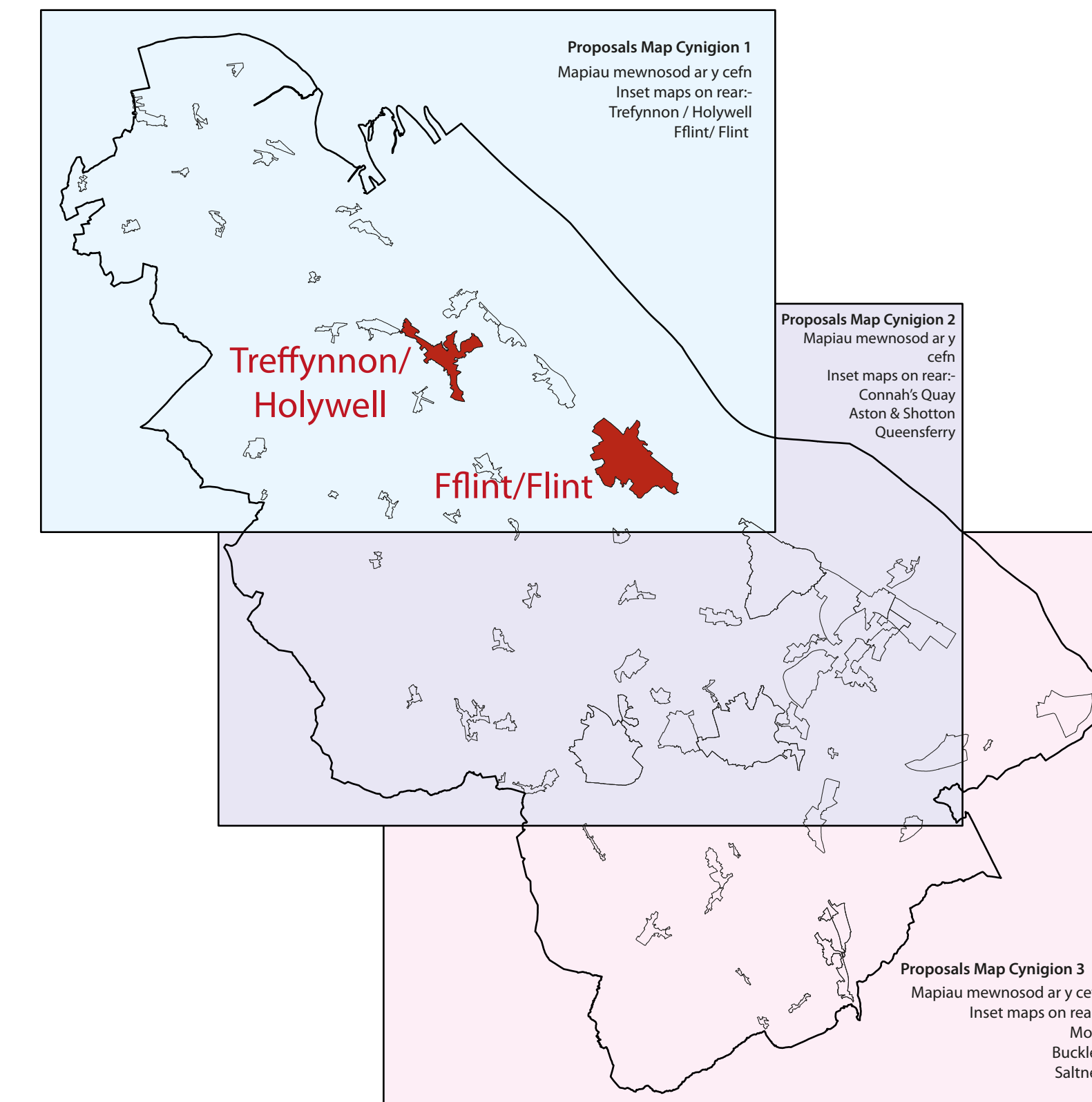
- | | |
|--|---|
| Cynllun Datblygu Lleol Sir y Fflint 2015 - 2030
Cynllun Mabwysiedig | Flintshire Local Development Plan 2015 - 2030
Adopted Plan |
| Ffin y Sir | County Boundary |
| Ffin Anheddiad PC1 | Settlement Boundary PC1 |
| Pentref heb ei ddiffinio STR2 | Undefined village STR2 |
| Safleoedd Strategol STR3 | Strategic Sites STR3 |
| Dyranïadau Tai HN1 | Housing Allocations HN1 |
| Safle sipsiwn a theithwyr HN8 | Gypsy and Traveller Site HN8 |
| Ymrwymïadau Tai | Housing Commitments |
| Dyranïadau Cyflogaeth PE1 | Employment Allocations PE1 |
| Prif Ardaloedd Cyflogaeth PE2 | Principal Employment Areas PE2 |
| Canol Tref PE7 | Town Centre PE7 |
| Canolfan Ardal PE7 | District Centre PE7 |
| Canolfannau Lleol PE7 | Local Centres PE7 |
| Prif Ardal Siopa PE8 | Primary Shopping Area PE8 |
| Dyffryn Maes Glas PE14 | Greenfield Valley PE14 |
| Datblygu carafanau yng nghefn gwlad agored PE13 | Caravan development in open countryside PE13 |
| Diogelu Ffyrdd PC10 | Safeguarded Road Schemes PC10 |
| Cyfleusterau Cymunedol PC12 | Community Facilities PC12 |
| Man Gwyrdd EN2 | Green Space EN2 |
| Lletemau Glas EN11 | Green Wedges EN11 |
| Ardaloedd Ynni Adnewyddadwy EN13 | Renewable Energy EN13 |
| Parth Clustogi Tirlenwi EN20 | Landfill Buffer Zone EN20 |
| Lleoliadau ar gyfer Gwastraff EN21 | Locations for Waste Management Facilities EN21 |
| Safleoedd Mwynau a Chwareli Presennol | Existing Mineral and Quarry Sites |
| Ardal Diogelu Mwynau EN23 | Minerals Safeguarding EN23 |
| Ardal Diogelu Mwynau EN23 | Minerals Safeguarding EN23 |
| Parthau Clustogi mwynau EN24 | Minerals Buffer Zones EN24 |
| Datblygiad Mwynau Cynaliadwy EN25 | Sustainable Minerals Development EN25 |

Mapiau o'r Aneddiadau/Settlement Inset Maps 1 Treffynnon/Holywell; Fflint/Flint

Scale : 1:6,000



Graddau mapiau cynigion a rhestrau mapiau mewnol
Proposals maps extents and inset map lists



Fflint/Flint